



August 30, 2022

City of Los Angeles  
Department of City Planning  
200 N. Figueroa Street, Fourth Floor  
Los Angeles, CA 90012

Attn: Ms. Esther Ahn

**Subj: Responses to Comments for the Fallbrook Point Project, located at  
22815-22825 West Roscoe Boulevard (Case Number ENV-2021-10328-MND)**

Dear. Ms. Ahn

This response to comments letter addresses comments on the Draft Initial Study/Mitigated Negative Declaration (Draft IS/MND) prepared by Envicom Corporation (Envicom) dated April 2022 for the proposed Fallbrook Point Project, located at 22815-22825 West Roscoe Boulevard (“Project”). The Project is located in the Chatsworth – Porter Ranch area of the City of Los Angeles (“City”), California. The City received 17 comment letters on the Draft IS/MND during the public review period, and the following table lists the comment letters received.

Letter	Commenter	Date Received
A	South Coast Air Quality Management District	May 12, 2022
B	South Coast Air Quality Management District	April 28, 2022
C	Alessandro Machi	May 23, 2022
D	Alessandro Machi	May 26, 2022
E	Alessandro Machi	June 2, 2022
F	California Department of Transportation	May 23, 2022
G	Char Rothstein	May 24, 2022
H	Char Rothstein	June 10, 2022
I	Char Rothstein	June 23, 2022
J	John Kaboli-Nejad	May 23, 2022
K	Lozeau Drury	April 28, 2022
L	Lozeau Drury	May 26, 2022
M	Mark Janssen	June 21, 2022
N	Mark Janssen	May 24, 2022
O	Mark Janssen	June 14, 2022
P	Mitchell M. Tsai	May 26, 2022
Q	West Hills Neighborhood Council	May 23-25, 2022

In summary, the comments received on the Draft IS/MND did not raise any new issues about the project’s environmental impacts, or provide information indicating the project would result in new environmental impacts or impacts substantially greater in severity than disclosed in the IS/MND.



August 30, 2022

Letter to Ms. Esther Ahn

Responses to Comments for the Fallbrook Point Project, located at 22815-22825 West Roscoe Boulevard  
(Case Number ENV-2021-10328-MND)

Page 2

CEQA does not require formal responses to comments on an IS/MND, only that the lead agency consider the comments received [CEQA Guidelines §15074(b)]. Nevertheless, responses to the comments are included in this document to provide a complete environmental record.

The comment letters listed above are presented below, with a response following each comment letter. Each comment letter has been assigned as Letters A-Q, and each individual comment with each letter has been numbered sequentially. The response to each comment identifies the letter of the comment letter first followed by a second number assigned to each issue. For example, Response A-1 responds to the first issue raised in comment letter A.



# South Coast Air Quality Management District

21865 Copley Drive, Diamond Bar, CA 91765-4178  
(909) 396-2000 • [www.aqmd.gov](http://www.aqmd.gov)

A

SENT VIA E-MAIL:

[esther.ahn@lacity.org](mailto:esther.ahn@lacity.org)

Esther Ahn, City Planner

City of Los Angeles, Planning Department

201 North Figueroa Street, Fourth Floor

Los Angeles, California 90012

May 12, 2022

## **Mitigated Negative Declaration (MND) for the Proposed Fallbrook Point Project (ENV-2021-10328) (Proposed Project)**

South Coast Air Quality Management District (South Coast AQMD) staff appreciates the opportunity to comment on the above-mentioned document. The City of Los Angeles is the California Environmental Quality Act (CEQA) Lead Agency for the Proposed Project. The following comments include recommended revisions to the CEQA regional air quality impacts analysis for cleanup activities during construction, mobile source health risk assessment, and information about South Coast AQMD rules and permits that the Lead Agency should incorporate in the Final MND.

### **South Coast AQMD Staff's Summary of Project Information in the MND**

Based on the MND, the Lead Agency proposes redeveloping an existing paved parking lot and constructing three buildings totaling 98,614 square feet for warehouse and manufacturing activities on 6.99 acres. The Proposed Project is located at the northwest corner of Fallbrook Avenue and Roscoe Boulevard, situated within a larger Corporate Pointe West Hills Business Park. The 56,114-square-foot warehouse portion with 10 loading docks will involve 45 one-way truck trips per day. Based on a review of aerial photographs, South Coast AQMD staff found that the nearest sensitive receptor (e.g., residence) is within 100 feet of the Proposed Project. Construction of the Proposed Project is anticipated to begin in the final quarter of 2022. Operation is expected to start in 2023.

### **South Coast AQMD Staff's Comments**

#### *CEQA Regional Air Quality Impacts Analysis for Cleanup Activities during Construction*

Based on the Hazards and Hazardous Materials Section in the MND and Phase I Environmental Site Assessment (ESA) report, there is a potential for contamination with volatile organic compounds (VOCs) in two areas (SWMU-9 and AOC-12) within the Proposed Project site. It is reasonably foreseeable that cleanup activities for remediating and controlling contaminated soil may occur prior to or concurrently with constructing three buildings. The Lead Agency included Mitigation Measures (MM) HAZ-1 in the MND and recommended further investigation, soil sampling, testing, and preparing a remediation plan to address the contamination and to reduce

A-1

concentrations to acceptable levels for the intended use of the areas of the Proposed Project<sup>1</sup>. However, the Lead Agency did not analyze air quality impacts from cleanup activities in the MND.

Cleanup activities will likely involve the use of heavy-duty, diesel-fueled trucks for soil export and result in emissions from truck hauling activities and vehicle trips by workers that will be required to conduct cleanup activities. Additionally, cleanup activities will likely require the use of additional equipment that may be different from typical equipment for grading and site preparation for construction. If cleanup activities are reasonably foreseeable at the time the MND was prepared, the Lead Agency should use good faith and best efforts to provide information on the scope, types, and duration of cleanup activities, quantify emissions from cleanup activities, and include those emissions in the Proposed Project's construction emissions profile to be compared to South Coast AQMD's air quality CEQA significance thresholds for construction to determine the level of significance in the Final MND. Alternatively, if emissions from cleanup activities are not included in the Final MND, the Lead Agency should include a new air quality mitigation measure in the Air Quality Section of the Final MND to commit to evaluating the potential environmental impacts from cleanup activities through CEQA prior to commencing any cleanup activities. If a new air quality mitigation measure is not included in the Final MND, the Lead Agency should provide reasons supported by substantial evidence in the record to explain why a new air quality mitigation measure is not included.

Based on the emission calculations from the CalEEMod output files, the Lead Agency used the default one-way truck trip length of 20 miles to quantify the Proposed Project's construction emissions from hauling construction materials and importing or exporting soil. The MND identified Sunshine Canyon Landfill as the nearest municipal waste landfill within Los Angeles County that could serve the Proposed Project<sup>2</sup>. If cleanup activities would include removing and disposal of contaminated soil, depending on the type of contamination, contaminated soil may not be accepted at Sunshine Canyon Landfill. It may need to be disposed of at a permitted hazardous disposal facility outside Los Angeles County with a one-way truck trip length that is likely longer than 20 miles. Therefore, South Coast AQMD staff recommends that the Lead Agency identify the permitted hazardous disposal facility that the Proposed Project could use to dispose contaminated soil if the cleanup activities involve transport and off-site disposal of contaminated soil and disclose the information in the Final MND. When quantifying emissions from transport and off-site disposal, the Proposed Project's construction emissions from haul truck trips for the transport and disposal of contaminated soil based on the appropriate one-way truck trip length should be recalculated. If the default one-way truck trip length of 20 miles is not re-calculated for quantifying emissions from haul truck trips for transporting contaminated soil, the Lead Agency should provide reasons for not re-calculating it supported by substantial evidence in the record.

#### *Mobile Source Health Risk Assessment during Operation*

Based on the MND and technical appendices review, South Coast AQMD staff found that the MND did not perform a mobile source health risk assessment (HRA). Because the operation of the warehousing portion of the Proposed Project will attract heavy-duty, diesel-fueled vehicular trips (e.g., 45 one-way truck trips per day) that emit diesel particulate matter, which is an air toxic and

<sup>1</sup> MND. Hazards and Hazardous Materials. Page 69.

<sup>2</sup> *Ibid.* Utilities and Service Systems. Page 116.



carcinogen, it is recommended that the Lead Agency perform a mobile source HRA and compare the Proposed Project's cancer risk to South Coast AQMD CEQA significance threshold of 10 in one million for cancer risk to determine the level of significance for the Proposed Project's health risk impact in the Final MND<sup>3</sup>. If a mobile source HRA is not included in the Final MND, the Lead Agency should provide reasons for not having it supported by substantial evidence in the record.

A-2

#### *Responsible Agency and South Coast AQMD Permits*

In the event that cleanup activities at the Proposed Project or implementation of the Proposed Project require the use of stationary equipment, permits from South Coast AQMD are required unless a written permit is not required<sup>4</sup>. The Lead Agency should use good faith effort to include a discussion of equipment that will require South Coast AQMD permits and identify South Coast AQMD as a Responsible Agency for the Proposed Project in the Final MND.

Due to the presence of VOCs in soil, requirements of South Coast AQMD Rule 1166 – Volatile Organic Compound Emissions from Decontamination of Soil<sup>5</sup> will apply and should be discussed in the Final MND. If any activities involve using equipment that either emits or controls air pollution, the Lead Agency should consult with South Coast AQMD staff to determine whether or not permits or plans are required and approved by South Coast AQMD prior to the operation and to identify if any other South Coast AQMD Rules, such as Rule 431.2 – Sulfur Content of Liquid Fuels<sup>6</sup> and Rule 1110.2 – Emissions from Gaseous and Liquid-Fueled Engines<sup>7</sup>, will be applicable and discussed in the Final MND. Please contact South Coast AQMD's Engineering and Permitting staff at (909) 396-3385 or visit South Coast AQMD's web page for more general information on permits: <http://www.aqmd.gov/home/permits>.

A-3

#### Conclusion

According to CEQA Guidelines Section 15074, prior to approving the Proposed Project, the Lead Agency shall consider the MND for adoption together with any comments received during the public review process. Please provide South Coast AQMD with written responses to all comments contained herein prior to the adoption of the Final MND. When the Lead Agency's position is at variance with recommendations raised in the comments, the issues raised in the comments should be addressed in detail, giving reasons why specific comments and suggestions are not accepted. There should be good faith and reasoned analysis in response. Conclusory statements unsupported by factual information do not facilitate the purpose and goal of CEQA on public disclosure and are not meaningful, informative, or useful to decision-makers and the public who are interested in the Proposed Project.

<sup>3</sup> South Coast AQMD's guidance for performing a mobile source health risk assessment can be found at:

<http://www.aqmd.gov/home/regulations/ceqa/air-quality-analysis-handbook/mobile-source-toxics-analysis>.

<sup>4</sup> South Coast AQMD. Rule 219. Accessed at: <http://www.aqmd.gov/docs/default-source/rule-book/reg-ii/Rule-219.pdf>.

<sup>5</sup> South Coast AQMD. Rule 1166 – Volatile Organic Compound Emissions from Decontamination of Soil. Accessed at: <http://www.aqmd.gov/docs/default-source/rule-book/reg-xi/rule-1166.pdf>.

<sup>6</sup> South Coast AQMD. Rule 431.2 – Sulfur Content of Liquid Fuels. Accessed at: <http://www.aqmd.gov/docs/default-source/rule-book/rule-iv/rule-431-2.pdf>.

<sup>7</sup> South Coast AQMD. Rule 1110.2 – Emissions from Gaseous- and Liquid-Fueled Engines. Accessed at: <http://www.aqmd.gov/docs/default-source/rule-book/reg-xi/rule-1110-2.pdf>.

South Coast AQMD staff is available to work with the Lead Agency to address any air quality questions that may arise from this comment letter. Please contact Dung Nguyen, Air Quality Specialist, at [dnguyen1@aqmd.gov](mailto:dnguyen1@aqmd.gov) should you have any questions.

Sincerely,

*Lijin Sun*

Lijin Sun

Program Supervisor, CEQA IGR

Planning, Rule Development, and Area Sources

MM:LS:DN

LAC220428-03

Control Number

## **COMMENT LETTER A – South Coast Air Quality Management District (May 12, 2022)**

### **Response to Comment A-1:**

The commenter asserts that, based on the Hazards and Hazardous Materials Section in the MND and Phase I Environmental Assessment (ESA) report, there is a potential for contamination with volatile organic compounds (VOCs) in two (2) areas (SWMU-9 and AOC-12) within the proposed project site. The commenter refers to the MND Mitigation Measure MM HAZ-1 which requires (i) soil sampling before the issuance of a building permit for any construction in those two (2) areas within the Property, and (ii) if VOCs are detected in concentrations exceeding applicable screening levels, implementation of a remediation plan.

The commenter further asserts that any cleanup activities will likely involve use of heavy-duty, diesel-fueled trucks for soil export, and vehicle trips by workers to conduct cleanup activities, as well as additional equipment. The commenter further expresses a concern that a permitted hazardous disposal facility would be farther than 20 miles from the site. This comment includes recommendations that the Lead Agency provide a description of cleanup activities, quantify emissions from cleanup activities, and include those emissions with construction emissions. Alternatively, if cleanup activity emissions are not included in the Final MND, the commenter recommends that a mitigation measure be added to the Air Quality Section of the Final MND to commit to evaluating potential environmental impacts from cleanup activities through CEQA prior to commencing any cleanup activities. Or provide reasons why such a mitigation measure is not included in the Final MND. The commenter also recommends that if a one-way truck trip length of 20 miles is not re-calculated for quantifying emissions from haul truck trips for transporting contaminated soil, the Lead Agency should provide reasons for not re-calculating [the distance].

The MND addresses potential future impacts to the extent practical and within the limits of CEQA, which does not allow for speculative analysis and requires the degree of specificity of the analysis to be commensurate with the underlying activity (CEQA Guidelines Section 15145). In this instance, providing any further description or evaluation of air emissions due to soil cleanup activities would be completely speculative as it is unknown if any soil cleanup would be required, or the quantity, and other factors that could not be known at this time.

The MND describes that the Phase I ESA did not identify any recognized environmental conditions (REC) or controlled recognized environmental conditions (CREC) that pose a material threat of a future release to the environment or otherwise require cleanup activities.<sup>1</sup> However, the subject property is located within the boundary of an open Corrective Action Case for the former Hughes Missile Systems facility, which is considered an environmental issue warranting further discussion. Specifically, as described in the MND, a 2008 Resource Conservation and Recovery Act (RCRA)

---

<sup>1</sup> As described in the MND, a recognized environmental condition (REC) refers to the presence or likely presence of any hazardous substances or petroleum products in, on, or at a property: due to release to the environment; under conditions indicative of a release to the environment; or under conditions that pose a material threat of a future release to the environment. The Phase I ESA did not identify any REC for the Subject Property. A controlled recognized environmental condition (CREC) refers to a REC resulting from a past release of hazardous substances or petroleum products that has been addressed to the satisfaction of the applicable regulatory authority, with hazardous substances or petroleum products allowed to remain in place subject to the implementation of required controls. The Phase I ESA did not identify any CREC for the Subject Property.

Facility Assessment Report indicated that there are two (2) areas of concern on the subject property:

- SWMU-9 is defined as the Site wide sewer line. Releases to soil near soil boring BSL-4. Constituents include arsenic. The report notes that the Site wide assessment in 1991 did not show any metal contamination at detection limits. One (1) sample had a trace (0.009 milligram per kilogram (mg/kg)) of toluene. Sample B-SL had 0.3 mg/kg of toluene. No other VOCs were detected. Department of Toxic Substances Control (DTSC) concluded that there was a need to determine if any issues remain.
- AOC-12 is defined as the Site wide storm water system. Releases are suspected.

According to guidance provided in a letter from the DTSC to the City of Los Angeles dated August 5, 2008, there are no restrictions on development of the Property with the exception that a soil sampling plan would be required to be submitted to DTSC prior to any construction impacting the sanitary sewer or the storm water (storm drain) system. The Project will not disturb the existing storm drain line which would remain in place (See **Attachment 1**). Thus, no sampling or cleanup activities are anticipated to be required in this area. The Project will, however, relocate/realign a portion of the existing sanitary sewer line on site (See Attachment 1), which will trigger the sampling requirement in that portion of the property where the existing sanitary sewer line crosses the site. As such, sampling to comply with mitigation measure HAZ-1, and potential soil removal (if any) that may be required would be limited to the area of the existing sanitary sewer line (SWMU-9) alignment.

Although the commenter expresses a concern that additional soil hauling may be necessary to comply with mitigation measure HAZ-1, note that the assessment of the air quality emissions associated with soil hauling as evaluated in the MND is conservatively overestimated. As shown on page 14 of the MND “Although the Project would only import approximately 6,000 cubic yards (cy) of soil, the following analyses of construction-related emissions and fuel use are conservatively evaluated assuming import of approximately 10,500 cy of soil materials would be needed based on a previous grading study.” This is an overestimation of 4,500 cy for soil hauling. Thus, the quantified emissions of criteria pollutants associated with soil hauling reported in the MND are conservatively overestimated and already account for an additional 4,500 cy of additional soil hauling, should cleanup activities in the area of the relocated sanitary sewer line be required. Additionally, if any soil removal would be warranted for compliance with mitigation measure HAZ-1, such activities would likely occur either prior to or after the planned site grading import hauling, and not within the same day as the planned site grading and import hauling. Thus emissions resulting from soil export hauling, worker trips, or onsite equipment use for soil remediation, if any, would thus not increase the project’s maximum daily emissions during construction shown in the MND Table III-2, or the Table III-4 LST - Maximum On-site Construction Emissions, as such activities would most likely occur on different days than the activities generating the maximum daily emissions.

Regarding the commenter’s concern that a permitted hazardous disposal facility would be farther than 20 miles from the site, it is noted that the potential soil testing to be conducted pursuant to mitigation measure HAZ-1 is for the presence of VOC. While the MND evaluation assumed a hauling distance of 20 miles (the default rate provided in CalEEMod), the distance to the Simi

Valley Landfill (Waste Management) located at 2801 Madera Road in Simi Valley is only approximately 18 miles one-way from the project site. The Simi Valley Landfill is permitted to accept VOC soil<sup>2</sup> exceeding 50 parts per million (ppm) as well as soil containing less than 50 ppm VOC. As such, the one-way distance to haul soil from the site if necessary pursuant to mitigation measure HAZ-1 is less than the distance used to evaluate the overestimation of soil hauling for the project evaluated in the MND.

Finally, the Project is subject to CEQA Guidelines Section 15162 which governs the circumstances under which subsequent CEQA review may be required. As this is state law, the Project is already required to comply with it and no additional mitigation measures are required to ensure its implementation.

**Response to Comment A-2:**

The comment suggests a health risk assessment (HRA) be provided to evaluate the operational emissions associated with diesel trucks accessing or leaving the proposed warehouse uses.

The project site is relatively small for conducting an HRA for diesel trucking and as discussed in the MND on page 30, it would not be subject to the SCAQMD Rule 2305 (adopted 2021) otherwise known as the Warehouse Indirect Source Rule. The rule requires warehouses greater than 100,000 square feet to directly reduce NO<sub>x</sub> and diesel particulate matter (DPM) emissions, or to otherwise facilitate emission and exposure reductions of these pollutants in nearby communities.

However, to address the commenter's concern, an HRA has been conducted by iLanco Environmental (June 27, 2022) for the proposed project to determine potential impacts associated with diesel emissions during operations (see **Attachment 2**). The HRA analysis quantified the potential cancer risk to receptors that may be affected by exposure to toxic air contaminants (TAC) from the Project's operational trucking activities for the nearest residents and offsite workers. SCAQMD has established a health-protective threshold of 10 in a million (1.0E-05) for cancer risk. The HRA determined that the Project's operational diesel trucking activities potential cancer risks for residents would be 0.504 in a million (5.04E-07) and for offsite workers would be 0.0497 in a million (4.97E-08), which would be well below the SCAQMD threshold.

**Response to Comment A-3:**

This comment refers to use of stationary equipment for removal of VOCs that may require SCAQMD permits and be subject to SCAQMD rules if such equipment or cleanup activities were to be implemented. The commenter also suggests that a discussion of equipment that would require SCAQMD permits be provided and identify SCAQMD as a Responsible Agency for the project in the MND.

The SCAQMD permits and rules discussed in the comment are provided in the context of "In the event that cleanup activities at the Proposed Project or implementation of the Proposed Project require the use of stationary equipment". It would be speculative for the MND to attempt to describe

---

<sup>2</sup> South Coast Air Quality Management Control District – Rule 1166 – VOC Soil Mitigation.

August 30, 2022

Letter to Ms. Esther Ahn

Responses to Comments for the Fallbrook Point Project, located at 22815-22825 West Roscoe Boulevard  
(Case Number ENV-2021-10328-MND)

Page 7

such equipment as it is not known if implementation of mitigation measure HAZ-1 would result in the need for any removal of VOC from soil, much less the type of equipment that any VOC removal would employ if any.

It is acknowledged that if VOC is determined to be present in onsite soils in concentrations requiring remediation, SCAQMD Rule 1166 – Volatile Organic Compound (VOC) Emissions from Decontamination of Soil may apply. It is also acknowledged that if remediation of VOC in soils would be necessary that would involve using equipment that either emits or controls air pollution, the project would be required to determine if any applicable SCAQMD permits would be needed prior to use of such equipment. Further, the project would be subject to comply with SCAQMD Rules for operation of certain stationary equipment if such equipment were to be used, including the SCAQMD rules mentioned in the comment (i.e., Rule 431.2 – Sulfur Content of Liquid Fuels, and Rule 1110.2 – Emissions from Gaseous and Liquid-Fueled Engines).





Esther Ahn &lt;esther.ahn@lacity.org&gt;

B

## Seeking Information on Public Comment and Review Period for ENV-2021-10328-MND

2 messages

Lijin Sun &lt;LSun@aqmd.gov&gt;

Thu, Apr 28, 2022 at 12:43 PM

To: "esther.ahn@lacity.org" &lt;esther.ahn@lacity.org&gt;

Cc: Dung Nguyen &lt;dnguyen1@aqmd.gov&gt;

Good Afternoon Ms. Ahn,

South Coast AQMD staff is reviewing the MND for the Fallbrook Point Project (City of Los Angeles Environmental Case No.: ENV-2021-10328-MND). However, we are unable to find the start and end dates for the public review and comment period. Can you please provide that information?

B-1

Thank you,

Lijin Sun

Program Supervisor, CEQA IGR

South Coast Air Quality Management District

[21865 Copley Drive, Diamond Bar, CA 91765](#)

Direct: (909) 396-3308

Fax: (909) 396-3324

Esther Ahn &lt;esther.ahn@lacity.org&gt;

Thu, Apr 28, 2022 at 1:35 PM

To: Lijin Sun &lt;LSun@aqmd.gov&gt;

Cc: Dung Nguyen &lt;dnguyen1@aqmd.gov&gt;

Good afternoon,

My apologies! The public review period is for 30 days starting on April 26th and ending on May 26th.

Please let me know if there's anything else I can provide to assist.

Thank you,

Esther

[Quoted text hidden]

--

**Esther Ahn**

City Planner

**Los Angeles City Planning**

200 N. Spring St., Room 763

Los Angeles, CA 90012

T: (213) 978-1486 | [Planning4LA.org](http://Planning4LA.org)



August 30, 2022

Letter to Ms. Esther Ahn

Responses to Comments for the Fallbrook Point Project, located at 22815-22825 West Roscoe Boulevard  
(Case Number ENV-2021-10328-MND)

Page 9

**COMMENT LETTER B – South Coast Air Quality Management District (April 28, 2022)**

**Response to Comment B-1:**

The comment requests the start and end dates for the comment period, which was provided to the SCAQMD by the City on April 28, 2022 via email.

The formal public comment period for the project was 30 days, from April 26<sup>th</sup> to May 26<sup>th</sup>, 2022. As there is no comment related to the environmental analysis within the MND, no further response is necessary.



Esther Ahn &lt;esther.ahn@la



---

**Regarding Fallbrook / Roscoe almost 100,000 square foot build out Project.**

---

**Alessandro Machi** <alex@super-8mm.com>

Mon, May 23, 2022 at 4:29 PM

To: esther.ahn@lacity.org

Hello Esther,

I am a homeowner that will be directly affected by this project.

I was never invited to speak about this project, yet my home is literally in the overhead Drone Picture that I recently discovered in the Mitigation Report.

How can this project proceed without the local communities input, as in people so close to the project their homes are in the pictured?

Obviously West Hills Council group can't be used to solely validate a project when they themselves never reached out to local homeowners.

I have several observations and concerns to make.  
I am creating a report but just discovered your "deadline" is May 26, 2022.

There are many issues that were never discussed that should have been discussed. I hope you will respect the concerns of those who live so close to this build out their homes are literally in the image of the overhead drone.

-Alessandro Machi  
[8309 Ponce Ave.](#)  
[West Hills, CA 91304](#)

818-347-6689

C-1

August 30, 2022

Letter to Ms. Esther Ahn

Responses to Comments for the Fallbrook Point Project, located at 22815-22825 West Roscoe Boulevard  
(Case Number ENV-2021-10328-MND)

Page 11

**COMMENT LETTER C – Alessandro Machi (May 23, 2022)**

**Response to Comment C-1:**

The commenter states they are a homeowner that will be directly affected by this project. The commenter states that they were not invited to speak about this project, asserts that the West Hills Council group never reached out to local homeowners, and states that there are many issues that were never discussed that should have been discussed.

The commenter does not specify at what forum they wished to be invited to speak at about the project. The commenter's concern regarding the West Hills Council group notification process is noted and will be passed along to the City decisionmakers. The commenter does not specify at what forum, or in what document they consider issues that should have been discussed were not discussed (West Hills Council group meeting(s) when the project was discussed, or the draft MND). As there is no comment related to the environmental analysis within the MND, no further response is necessary.



Esther Ahn &lt;esther.ahn@lacity.org&gt;



---

## Regarding Fallbrook / Roscoe almost 100,000 square foot build out Project.

---

**Alessandro Machi** <alex@super-8mm.com>

Thu, May 26, 2022 at 11:06 AM

To: Esther Ahn &lt;esther.ahn@lacity.org&gt;

Hi Esther,

Thank you for your response.

Whatever was approved, it was approved back in 2009 with an expiration date of 2011.

I am very concerned that our backyards, gardens, fruit trees and ability to gather may be compromised by these additional structures.

Only 2 of a dozen boxes were checked off as needing review, every box should have been clicked off and thoroughly reviewed.

It sounds like everything is moving forward and has already been decided. We are all asking for no forward movement until every issue of concern is addressed.

We need to know what the "light industrial" businesses will be doing. I do NOT want a marijuana production or dispensing facility.

I am working on my own analysis of the project proposal.

Our view of the Hills has been robbed first by the horrifyingly unkempt trees that obstruct the view while adding very little because of their height other than future fire dangers, but I am sure the proposed buildings will have some spectacular views of the same Hills that the buildings will further block us from viewing.

-Alessandro Machi  
8309 Ponce Ave.  
West Hills, CA 91304.

[Quoted text hidden]

D-1



**COMMENT LETTER D – Alessandro Machi (May 26, 2022)**

**Response to Comment D-1:**

The commenter states that “Whatever was approved, it was approved back in 2009 with an expiration date of 2011.” The commenter expresses concern about backyards, gardens, fruit trees, and ability to gather may be compromised by the proposed additional structures. The commenter states that only 2 of a dozen boxes were checked off as needing revue [sic], and that every box should have been clicked off and thoroughly reviewed. The commenter asks for no forward movement until every issue of concern is addressed. Further, the commenter asks to know what the “light industrial” businesses will be doing, and states that they do not want a marijuana production or dispensing facility. Lastly, the comment asserts that their view of the hills have been robbed by existing unkempt trees on the site that obstruct views, and that the existing trees represent future fire dangers, and supposes that the proposed buildings would have views of hills that will be further blocked from [the commenter] viewing.

As stated in the MND Section 3.0 Project Description, the Project will carry out the final phase (Phase II) development of the Corporate Pointe at West Hills office/industrial campus, which the City approved in 2009 and most recently amended in April 2020 pursuant to Case No. DIR-2019-7507-ACI-CLQ, which modified the [T] and [Q] Conditions applicable to the Project Site, including allowed uses, maximum square footage and height, setback distance, and other requirements. The project entitlement and environmental review is still in progress, and no final project outcome has been decided.

The commenter erroneously concludes that only two environmental issue areas were reviewed based on the number of checked boxes, presumably referring to page 17 of the MND. This is incorrect as all twenty of the environmental issues listed in the CEQA Guidelines Appendix G Environmental Checklist were evaluated thoroughly as disclosed throughout the MND. The two checked boxes represent the issue areas where the project was deemed to have “Potentially Significant Impacts Unless Mitigation Incorporated”. Mitigation for those two issue areas are presented within the MND. As discussed within the MND, and all other issue areas of the CEQA Guidelines Appendix G Environmental Checklist were thoroughly evaluated and the project was determined to have either no impact or a less than significant impact, which is why those boxes are not checked on page 17.

Regarding the commenter’s statement that they need to know what the “light industrial” businesses will be doing, the project proposes to redevelop an existing surface parking lot with three warehouses/manufacturing buildings for potential office, manufacturing, or warehouse use. There are no known tenants for the buildings identified at this time. All of the proposed structures may potentially be leased by one entity, or each individual structure, or portions of those structures, may be leased by individual tenants, providing employment opportunities for a variety of activities allowed within the existing zoning for the site, as further limited by the City’s [Q] Conditions applicable to the Project Site.

As stated on page 4 of the MND, pursuant to Ordinance 180,844 (Effective Date September 28, 2009), and Los Angeles Municipal Code (LAMC) Section 12.32 G, the [Q] “Qualified”

August 30, 2022

Letter to Ms. Esther Ahn

Responses to Comments for the Fallbrook Point Project, located at 22815-22825 West Roscoe Boulevard  
(Case Number ENV-2021-10328-MND)

Page 14

classification imposes development, environmental, and administrative conditions of approval for development of the Subject Property. Pursuant to Case File No. Case DIR-2019-7507-ACI-CLQ, any industrial and manufacturing uses on the site shall be consistent with accepted principles of “light industrial” uses in which the processes carried on, the machinery used, and the goods and commodities carried to and from the premises will not cause any injury to, or will not adversely affect the amenity of the surrounding residential area by reason of the emission of light, noise, vibration, smell, fumes, smoke, vapor, steam, soot, ash, dust, waste water or other waste products.

Regarding the concern about marijuana production of dispensing, if a tenant were to contemplate such a facility, that tenant would need to apply for any applicable state and local permits, and comply with applicable cannabis business regulations, which would include a public notification process. However, it would be speculative at this point to assume such a use would be contemplated by a future tenant.

Regarding existing conditions that block views, and concerns that proposed structures would block views, MND Section I, Aesthetics discussed impacts related to views of the hills and aesthetics impacts. As described in the City of Los Angeles CEQA Thresholds Guide, panoramic views or vistas provide visual access to a large geographic area, for which the field of view can be wide and extend into the distance. Panoramic views are usually associated with vantage points looking out over a section of urban or natural area, which provide a geographical orientation not commonly available. Examples of panoramic views might include an urban skyline, valley, mountain range, the ocean, or other water bodies. The Project Site is located in an urbanized portion of Los Angeles and is topographically relatively flat. Streets in the Project area are densely populated with commercial and industrial buildings, and residential uses. Views in the vicinity of the Project Site are largely constrained by the existing landscape trees along the project perimeter, as well as existing structures in the vicinity on adjacent parcels, although views of distant mountains are currently available from some vantage points. The height of the proposed structures would be considerably lower than the allowable building height of 45 feet for the project site per the applicable [Q] Qualified Conditions of Approval, and would be consistent with the height of other buildings in the vicinity. The proposed buildings are setback more than 103-feet from the street frontages and separated from nearby residential properties to the south and east with parking areas and landscape buffers. The Project would be required to comply with zoning provisions pertaining to scenic quality such as the applicable [Q] environmental conditions, as well as allowable floor area, height, setback, and landscaping requirements. As evaluated within the MND, the project would not substantially affect scenic public vistas, would not substantially damage existing scenic resources and would plant replacement trees, would not substantially degrade the existing visual character or quality of public views of the Site and its surroundings, and would remove existing pole-mounted parking lot lighting and incorporate shielded exterior lighting fixtures to meet City requirements. While the project would add three structures to the site, public views of distant mountains would continue to be available in the vicinity including along public roadways. Therefore, Project impacts with respect to scenic vistas would be less than significant.

**Fallbrook Point Project Community Concerns.** June 02, 2022  
Case Number: ENV-2021-10328-MND DIR-2021-10327-SPR

Mitigated Negative Declaration has some glaring omissions and mistakes.

History of the Fallbrook Point Project.

1. The original Fallbrook Point Project proposal was CLEARLY given a 2 year window to create the project, the City council permit permission that was given **CLEARLY stated an expiration date of 08/07/2011.**

E-1

2. The Fallbrook point project Mitigated Declaration only addressed **TWO of 19 potential Environmental issues and I am in complete disagreement with such a minimal number of addressed issues.**

E-2

3. The Fallbrook point project never contacted Homeowners who would be most affected by the additional development.

E-3

4. The Fallbrook point project is claiming total square footage as being identical whether the building is one story, or two stories high.

E-4

5. The Fallbrook point project did not address the fire danger the trees lining the property are causing and that they will continue to pose an ever increasing fire danger to the local community the higher the trees grow.

E-5

6. The Fallbrook point project did not address the difficulty and danger trucks cause the local community because of the severe 90 degree right hand turn onto Fallbrook traveling North, and when exiting onto Fallbrook.

E-6

7. The original proposal occurred during a countrywide economic panic from the 2008-2010 Housing and Economic meltdown. The project was driven by FEAR which created a rush to approve the project.

E-7

8. The original proposal listed an incorrect zip code for the location of the project. These types of mistakes cannot be approved as is and once corrected need to be reviewed by the public.

E-8

Thursday, June 02, 2022, preliminary concerns / Fallbrook Corporate Point.  
Alessandro Machi, 8309 Ponce Ave. West Hills, CA 91304.

9. Changing Statewide conditions over the past 13 years now mean our area is subject to rolling power outages due to ongoing drought that causes two hydroelectric waterways to be shut down every summer.	E-9
10. Why don't these buildings have basements? Basements would cut in half the amount of energy needed to both cool and heat these proposed buildings and would lower their overall visibility profile.	E-10
11. Lack of specificity. The community should be told more specifically what types of businesses may occupy these spaces. Will they promote Made in America products, or simply be a way station for more products imported from other countries that reduces made in America Product opportunities.	E-11
12. Might a business like Marijuana growing, packing or distribution be done from this location? The residual atmospheric affect of a dispensary would cross over into the local community and would expose the local community to a substance that many avoid.	E-12
12. Is this project truly green compliant? If West Hills residents have to drive 15 or more miles to work, while Corporate Point is hiring people who live far away, does this project agree that local, <b>qualified</b> residents who apply for work at this location deserve employment priority for the purpose of reducing traffic and congestion?	E-13
13. More information is needed as to whether a community room for the local community will be part of the project.	E-14
14. More information is needed as to what will be done to REDUCE noon time trips from the location to local eateries when it may be more productive to allow local eateries to have a set up area on site for daily food catering services.	E-15

Thursday, June 02, 2022, preliminary concerns / Fallbrook Corporate Point.  
Alessandro Machi, 8309 Ponce Ave. West Hills, CA 91304.

15. Another reason this project has to be rewritten with more feedback from the community is the project falsely labeled itself as an “Urbanized” area. **West Hills is NOT an Urbanized area, it is a Micropolitan area** and any attempt to propose additional building needs to re-evaluated using Micropolitan and not Urbanized as the basis for the project. As it stands now, this project was preliminarily approved using a false geographical label which made it more likely to be approved as is.

E-16

16. In the past Roscoe Blvd was used by several dozen fire fighting trucks as a staging area, will the potential fire fighting staging area be compromised by these additional structures/

E-17

17. A new development at the Northern end of Fallbrook has increased the density of the area. What steps are being taken to ensure Fallbrook Point project is an asset and not a detriment in the event a high wind fire ensues in the bone dry Chatsworth reservoir?

E-18

18. Before any more building is done, some vantage points along Fallbrook should allow the local community to see the Mountains in the distance. Mountain views for the local walking community needs to be part of the planning since the planned design of the Fallbrook Point Project will take all the views that residents previously enjoyed.

E-19

Thursday, June 02, 2022, preliminary concerns / Fallbrook Corporate Point.  
Alessandro Machi, 8309 Ponce Ave. West Hills, CA 91304.

**COMMENT LETTER E– Alessandro Machi (June 2, 2022)**

**Response to Comment E-1:**

The commenter states that the project proposal expired in August 2011.

The Project will carry out the final phase (Phase II) development of the Corporate Pointe at West Hills office/industrial campus, which the City approved in 2009 and most recently amended in April 2020 pursuant to Case No. DIR-2019-7507-ACI-CLQ. The project entitlement and environmental review is still in progress, and no final project outcome has been decided.

**Response to Comment E-2:**

The commenter erroneously states the MND only addressed two of 19 environmental issues.

The Draft MND, made available for public review in April 2022, addressed all 21 environmental topics listed in the CEQA Guidelines Appendix G Environmental Checklist. Two of the topics, transportation/traffic and hazards and hazardous materials, were found to be potentially significant unless mitigation incorporated, which is why those two boxes were checked on page 17 of the MND. Mitigation Measures MM-HAZ-1 (Soil Sampling and Remediation) and MM-TRAFF-1 (Transportation Demand Management) were incorporated to ensure potential impacts would be less than significant thresholds with mitigation incorporated.

**Response to Comment E-3:**

The commenter states the project never contacted homeowners who would be affected by the additional development.

The commenter's concern regarding the notification process is noted and will be passed along to the City decisionmakers. As there is no comment related to the environmental analysis within the MND, no further response is necessary.

**Response to Comment E-4:**

The commenter states that the project claims the square footage is the same whether the building is one or two stories high.

As stated in the MND Project Description, the Project proposes an infill development that would construct three concrete tilt-up warehouse/manufacturing buildings with two-story heights not exceeding 37 feet (40 feet, if measured from the internal truck ramps, which descend from the grade level surrounding the structures). The three buildings would have floor areas of approximately 49,892 square feet, 31,169 square feet, and 17,553 square feet, for a Project total of approximately 98,614 square feet. The Project's total floor area would include approximately 23,500 square feet for potential office use, 19,000 square feet for manufacturing, and 56,114 square feet for warehouse use. Light industrial buildings for warehouse or manufacturing use typically have high ceilings compared to residential buildings. The statement regarding a two-story height is to offer a comparative approximation of what the general public would perceive as a two-story height and



has no bearing on the number of floors or useable floor space within the structures, which would be as stated above.

**Response to Comment E-5:**

The commenter states that the project did not address the fire danger the existing trees lining the property are causing under current conditions, and asserts that such danger would continue as those trees grow.

As stated in the MND and Tree Inventory Report, there are no native trees within the Site or adjacent to it that would be subject to the City's Protected Tree Ordinance, and there are no trees located within the public right-of-way that would be subject to street tree replacement conditions set forth by the Board of Public Works. Of the existing 163 non-protected landscaping trees within or adjacent to the Site, the Project would remove a total of 131 trees (one of which is in very poor health) and retain a total of 32 trees. The Project indicates that a total of 144 trees of 24-inch box size or larger would be planted on the Site. Including retained existing trees and planted trees, the Project Site would have a total of 176 trees, exceeding the existing quantity. As such, many of the existing trees that the commenter supposes constitute a fire danger would be removed by the project. Moreover, the landscaping will be maintained by a state-of-the-art smart irrigation system to ensure that it thrives and does not otherwise deteriorate over time.

MND Section XX. Wildfire (pages 118-119) addresses wildfire impacts. The MND states that although wind direction and speed vary by season, the prevailing wind pattern associated with Santa Ana Wind conditions, such as those that occurred during the 2018 Woolsey Fire, typically blow from northeast to the southwest. As such, substantial existing offsite urban development, irrigated landscaping, and roadways located to the north and east of the Site provide an even greater distance between the Site and wildlands that would be upwind during a Santa Ana Wind- driven wildfire event. The Project would not require the installation of offsite infrastructure (such as roads, fuel breaks, emergency water sources, power lines or other utilities), and the proposed concrete buildings with surrounding paved parking and irrigated landscaping would not substantially exacerbate wildfire risk. As concluded within the MND, the Project's potential to result in substantial environmental impacts associated with wildfire risks would be less than significant.

**Response to Comment E-6:**

The commenter states that the project did not address the difficulty trucks cause the community due to the severe 90 degree right hand angle onto Fallbrook travelling north.

MND Section XVII. Transportation (pages 105 – 113) discusses issues related to ingress/egress of the project site. The MND states that the Project would be accessed from existing driveways located along the Fallbrook Avenue and Roscoe Boulevard frontages, which currently serve existing uses within the Corporate Pointe West Hills Business Park including the parking lot within the Project Site. The Project would not create new access points along the adjacent roadway frontages, and would provide excellent line of sight for all modes of travel (motorists, pedestrians, and bicyclists) at the Project Site driveways, which are located approximately 300 feet north of the Schoenborn Street intersection and 430 feet south of the Eccles Street intersection (Fallbrook Avenue

driveway), and approximately 505 feet west of the Fallbrook Avenue intersection and 625 east of the Lena Avenue intersection (Roscoe Boulevard driveway). Both adjacent roadways feature center left turn lanes which would allow vehicles preparing to turn left into the Project driveways from impeding through traffic lanes. As such, the MND and project-specific Transportation Assessment concluded the Project would not result in excessive vehicle queuing at the Project Site driveways, and the driveways will continue to meet City standards to ensure adequate maneuvering by vehicles entering and exiting the Project Site.

**Response to Comment E-7:**

The commenter states that the original proposal occurred during the 2008-2010 housing and economic crisis, and original approval was driven by fear.

This comment is noted for the record. As there is no comment related to the environmental analysis within the MND, no further response is necessary.

**Response to Comment E-8:**

The commenter states the original proposal listed an incorrect zip code.

It is unclear what “original proposal” document the commenter is referring to. The MND page 16 correctly identifies the project location as 22815-22825 W. Roscoe Boulevard, Los Angeles CA, 91304. As there is no comment related to the environmental analysis within the MND, no further response is necessary.

**Response to Comment E-9:**

The commenter states that changing statewide conditions cause drought and power outages every summer.

MND Section XIX. Utilities and Service Systems (pages 114 – 117) discusses all issues related to project utilities, including electricity and water supply. The MND explains that the Project would construct three new buildings within an existing 77.5 acre (approximately) corporate business park campus which currently contains 10 buildings, all of which are currently served by public utilities infrastructure, and no expansion of utility infrastructure would be required to serve the Project. In addition, as stated in the MND, according to the 2015 Urban Water Management Plan (UWMP), the LADWP has sufficient water supplies available for average weather years through the Year 2040, according to population growth estimates with existing passive conservation, as well as for dry and multiple dry years. As stated on page 25 of the MND, the warehouse structures would be designed to meet or exceed the most currently adopted California Code of Regulations Title 24 Part 6, as well as the Los Angeles Green Building Code by incorporating PDFs that target sustainable site development, implement energy efficient building designs, reduce indoor and outdoor water demand, incorporate green-oriented materials selection, and improve indoor environmental quality. Additionally, the Project would be designed to meet Leadership in Energy and Environmental Design (LEED) standards or equivalent for energy efficiency.

As such, the MND concluded the Project's potential to result in a substantial environmental impact regarding public utilities such as electricity and water would be less than significant.

**Response to Comment E-10:**

The commenter questions why the buildings do not have basements.

This comment is noted for the record. As there is no comment related to the environmental analysis within the MND, no further response is necessary.

**Response to Comment E-11:**

The commenter states the project lacks specificity and requests additional information regarding what types of businesses occupy the project spaces.

This comment is noted for the record. As there is no comment related to the environmental analysis within the MND, no further response is necessary.

**Response to Comment E-12:**

The commenter questions whether a business such as marijuana packing or distribution may occupy the project location.

Regarding the concern about marijuana packing or distribution, if a tenant were to contemplate such a facility, that tenant would need to apply for any applicable state and local permits, and comply with applicable cannabis business regulations, which would include a public notification process. However, it would be speculative at this point to assume such a use would be contemplated by a future tenant.

As stated on page 4 of the MND, pursuant to Ordinance 180,844 (Effective Date September 28, 2009), and Los Angeles Municipal Code (LAMC) Section 12.32 G, the [Q] "Qualified" classification imposes development, environmental, and administrative conditions of approval for development of the Subject Property. Pursuant to Case File No. Case DIR-2019-7507-ACI-CLQ, any industrial and manufacturing uses on the site shall be consistent with accepted principles of "light industrial" uses in which the processes carried on, the machinery used, and the goods and commodities carried to and from the premises will not cause any injury to, or will not adversely affect the amenity of the surrounding residential area by reason of the emission of light, noise, vibration, smell, fumes, smoke, vapor, steam, soot, ash, dust, waste water or other waste products. As there is no comment related to the environmental analysis within the MND, no further response is necessary.

**Response to Comment E-13:**

The commenter questions whether the project is truly green compliant, and asks if the project agree that local, qualified residents who apply for work at this location deserve employment priority for the purpose of reducing traffic and congestion.

August 30, 2022

Letter to Ms. Esther Ahn

Responses to Comments for the Fallbrook Point Project, located at 22815-22825 West Roscoe Boulevard  
(Case Number ENV-2021-10328-MND)

Page 20

MND Section VII. Greenhouse Gas Emissions (pages 50-64) discusses greenhouse gas emissions and compliance with state and local regulations. The MND concluded the Project would not conflict with any applicable plan, policy, or regulation of an agency adopted for the purpose of reducing emissions of GHGs, including the CARB AB 32 Scoping Plan and 2017 Scoping Plan Update, the 2020-2045 RTP/SCS (Connect SoCal), LAGBC, Mobility Plan 2035, Green LA/ClimateLA, and L.A.'s Green New Deal / Sustainable City pLAn.

In addition, the MND Project Description provides project-specific sustainability features. The Project would be required to comply with CalGreen and would be designed to meet LEED standards or equivalent for energy efficiency. The warehouse structures would be designed to meet or exceed the most currently adopted California Code of Regulations Title 24 Part 6, as well as the Los Angeles Green Building Code by incorporating Project Design Features (PDFs) that target sustainable site development, implement energy efficient building designs, reduce indoor and outdoor water demand, incorporate green-oriented materials selection, and improve indoor environmental quality. These PDFs to be incorporated are consistent with and promote the City's Green LA Plan and the Sustainable City pLAn.

The project proposes to redevelop an existing surface parking lot with three warehouses/manufacturing buildings for potential office, manufacturing, or warehouse use. There are no known tenants for the buildings identified at this time. All of the proposed structures may potentially be leased by one entity, or each individual structure, or portions of those structures, may be leased by individual tenants, providing employment opportunities for a variety of activities allowed within the existing zoning for the site. Any hiring practices of future tenants would be the responsibility of such future tenants and would be beyond the control of the project applicant.

However, as stated on page 25 of the MND, the Project is required by the [T] conditions and City Code to implement a TDM program in compliance with LAMC Section 12.26 J to reduce and manage employee commute-related trips in private vehicles. See Mitigation Measure MM-TRAFF-1: Transportation Demand Management (TDM), which specifies implementation of a TDM to reduce personal vehicle use by employees.

**Response to Comment E-14:**

The commenter asks if more information is needed as to whether a community room will be provided.

The project proposes to construct light industrial buildings for warehouse, manufacturing, and office use. It is not clear what function the commenter contemplates for a community room within such a facility, or if it would even be appropriate within the context of a light industrial facility. This comment is noted for the record. As there is no comment related to the environmental analysis within the MND, no further response is necessary.

**Response to Comment E-15:**

The commenter states that more information is required to reduce noon time trips from the location to local eateries when it may be more productive to allow local eateries to set up on-site daily food catering services.

The project-specific Transportation Assessment follows the latest version of LADOT's Transportation Assessment Guidelines (TAG), which identify vehicle miles traveled (VMT) as the primary metric for evaluating a project's transportation impacts in compliance with CEQA. The VMT analysis is discussed in MND Section XVII. Transportation, and the MND concluded VMT impacts would be less than significant with incorporation of MM-TRAFF-1 (TDM program).

**Response to Comment E-16:**

The commenter states the project has falsely labeled itself as an urbanized area, and states the project is within a micropolitan area.

According to the CEQA Statute Section 1094.5(e)(5) an "Urban area" includes either an incorporated city or an unincorporated area that is completely surrounded by one or more incorporated cities that meets both of the following criteria:

- (A) The population of the unincorporated area and the population of the surrounding incorporated cities equal a population of 100,000 or more.
- (B) The population density of the unincorporated area is equal to, or greater than, the population density of the surrounding cities.

The Project site meets the above-stated criteria for an urban area. This commenter's opinion regarding what constitutes an urban area is noted for the record. As there is no comment related to the environmental analysis within the MND, no further response is necessary.

**Response to Comment E-17:**

The commenter states that in the past, Roscoe Boulevard was used by fire fighting vehicles as a staging area, and questions whether the new development will be compromised by the project. This comment is noted for the record.

It is unclear if the commenter is referring the use of Roscoe Boulevard as a staging area for fire trucks, or if they are referring to the project site. Either way, several existing parking lots will remain within the Corporate Pointe development area even with development of the proposed project (see Figure 3-2 of the MND). As there is no comment related to the environmental analysis within the MND, no further response is necessary.

**Response to Comment E-18:**

The commenter questions what steps are being taken to ensure the project is not a detriment in the event a high wind fire occurs.

Please see Response to Comment E-5, above.

**Response to Comment E-19:**

The commenter states that the project should allow the local community to see the mountains in the distance.

The MND Section I, Aesthetics discussed impacts related to views of the hills and aesthetics impacts. As described in the City of Los Angeles CEQA Thresholds Guide, panoramic views or vistas provide visual access to a large geographic area, for which the field of view can be wide and extend into the distance. Panoramic views are usually associated with vantage points looking out over a section of urban or natural area, which provide a geographical orientation not commonly available. Examples of panoramic views might include an urban skyline, valley, mountain range, the ocean, or other water bodies. The Project Site is located in an urbanized portion of Los Angeles and is topographically relatively flat. Streets in the Project area are densely populated with commercial and industrial buildings, and residential uses. Views in the vicinity of the Project Site are largely constrained by the existing landscape trees along the project perimeter, as well as existing structures in the vicinity on adjacent parcels, although views of mountains distant mountains are currently available from some vantage points. The height of the proposed structures would be considerably lower than the allowable building height of 45 feet for the project site per the applicable [Q] Qualified Conditions of Approval, and would be consistent with the height of other buildings in the vicinity. The proposed buildings are setback more than 103-feet from the street frontages and separated from nearby residential properties to the south and east with parking areas and landscape buffers. The Project would be required to comply with zoning provisions pertaining to scenic quality such as the applicable [Q] environmental conditions, as well as allowable floor area, height, setback, and landscaping requirements. As evaluated within the MND, the project would not substantially affect scenic public vistas, would not substantially damage existing scenic resources and would plant replacement trees, would not substantially degrade the existing visual character or quality of public views of the Site and its surroundings, and would remove existing pole-mounted parking lot lighting and incorporate shielded exterior lighting fixtures to meet City requirements. While the project would add three structures to the site, public views of distant mountains would continue to be available in the vicinity including along public roadways. Therefore, Project impacts with respect to scenic vistas would be less than significant.



**DEPARTMENT OF TRANSPORTATION**

DISTRICT 7

100 S. MAIN STREET, MS 16

LOS ANGELES, CA 90012

PHONE (213) 505-5003

FAX (213) 897-1337

TTY 711

www.dot.ca.gov

*Making Conservation  
a California Way of Life*

May 23, 2022

Esther Ahn  
City of Los Angeles  
Department of City Planning  
200 N. Spring Street, Room 763  
Los Angeles, CA 90012

RE: Fallbrook Point Project  
(ENV-2021-10328)  
Mitigated Negative Declaration (MND)  
SCH # 2022040565  
Vic. LA-027/PM 15.862  
GTS # 07-LA-2022-03928

Dear Esther Ahn:

Thank you for including the California Department of Transportation (Caltrans) in the environmental review process for the above referenced MND. Project would develop the site with three warehouse/manufacturing buildings with two-story heights not exceeding 37 feet. The Project's total floor area would include approximately 23,500 square feet for potential office use, 19,000 square feet for manufacturing, and 56,114 square feet for warehouse use. The Project would provide 262 paved parking spaces within the site for employee vehicle use, and a total of 10 truck dock doors would be provided (two at the smallest building and four at each of the other two buildings). The truck dock bays would face the interior of the site, with dock doors and ramps recessed within the footprint of the structures such that loading docks would be shielded from residential uses in the vicinity. The project will retain 32 existing trees and add 143 new trees for a total of 175 trees across the entire project. The City of Los Angeles is the Lead Agency under the California Environmental Quality Act (CEQA).

F-1

The nearest State facility to the proposed project is State Route 27 (SR-27). After reviewing the MND, Caltrans has no concerns regarding vehicle miles traveled (VMT) as the project as it is presumed to have a less-than-significant impact on transportation with mitigation. Thus, Caltrans supports the Transportation Demand Management (TDM) strategies this project proposes to incorporate, such as utilizing promotional and marketing tools to educate and inform employees about alternative transportation options and implementing a ride-share program. The following information is included for your consideration.

F-2

Any transportation of heavy construction equipment and/or materials which requires use of oversized-transport vehicles on State highways will need a Caltrans transportation permit. Caltrans recommends that the Project limit construction traffic to off-peak periods to minimize the potential impact on State facilities. If construction traffic is expected to cause issues on any State facilities, please submit a construction traffic control plan detailing these issues for Caltrans' review.

F-3

Finally, any work completed on or near Caltrans' right of way may require an encroachment permit. However, the final determination on this will be made by Caltrans' Office of Permits. This work would require additional review and may be subject to additional requirements to ensure current design standards and access management elements are being addressed. For more information on encroachment permits, see: <https://dot.ca.gov/programs/traffic-operations/ep>.

F-4

If you have any questions, please feel free to contact Karen Herrera, the project coordinator, at Karen.Herrera@dot.ca.gov and refer to GTS # 07-LA-2022-03928.

Sincerely,



MIYA EDMONSON  
LDR/CEQA Branch Chief

cc: State Clearinghouse

**COMMENT LETTER F– Caltrans (May 23, 2022)**

**Response to Comment F-1:**

The comment provides an overview of the project and offers introductory remarks.

This comment is acknowledged for the record, and responses to the commenter's subsequent comments are shown below.

**Response to Comment F-2:**

The comment states that Caltrans has no concerns regarding VMT analysis and supports the TDM Program and less than significant impact conclusion.

This comment is acknowledged for the record and this statement is consistent with the findings of the MND.

**Response to Comment F-3:**

The comment states that if construction traffic is expected to cause issues on any State facilities, a construction traffic control plan is required for submittal.

The Project would be subject to all applicable federal and state regulations and would apply for the applicable construction traffic control plan.

**Response to Comment F-4:**

The comment states that any work completed on or near the Caltrans' right of way may require an encroachment permit and the project work is subject to additional requirements.

The project would be subject to all applicable federal and state regulations pertaining to the right of way requirements and would apply for an encroachment permit, if necessary.



Esther Ahn &lt;esther.ahn@lacity.org&gt;

G

---

**Re Fallbrook Point Project case ENV-2021-10328-MND**

2 messages

---

**Char Rothstein** <charwhnc@gmail.com>  
To: Esther Ahn <esther.ahn@lacity.org>

Tue, May 24, 2022 at 9:15 AM

Hi Esther,

Hope this email finds you doing well.

There are some major issues with the above mentioned proposal and the community is requesting a continuance on the May 26th timeline to reply with comments regarding the MND.

I have been on the West Hills NC and Co-Chair of Zoning & Planning for nearly 14 years. Moving this case forward without our due diligence could have dire effects on the surrounding residential community. While I know there is a project that will fit into the neighborhood, we are not there yet.

Yesterday, I contacted Heather Waldstein and have not received a reply. I became aware of the May 26th deadline for comments to the MND only because a neighbor by the project sent it to me last night.

We have always worked closely with CD12, especially Hannah Lee and others and had not even reached a point on this case to send a letter or contact their office.

Please contact me as we need your help.

Best regards,  
Char Rothstein  
WHNC/President  
818-888-3567 home  
818-888-8805 office  
818-642-1267 cell

G-1

---

**Esther Ahn** <esther.ahn@lacity.org>  
To: Char Rothstein <charwhnc@gmail.com>

Thu, May 26, 2022 at 10:44 AM

Hi Char,

Although we have reached the end of the public review period for the MND, the case remains open and I will make sure to continue adding any further comments to the case file/public record.

Have you gotten any update from Heather Waldstein regarding their availability? I had spoken to her some time last week and I believe she mentioned she would be attending a special sub-committee meeting in early June.

Thanks so much for the update though and it's great to hear that CD12 is being informed as well.

Please let me know if there's anything I can provide in the meantime.

Thanks again,  
Esther

[Quoted text hidden]

--

**Esther Ahn**



LOS ANGELES  
CITY PLANNING

City Planner

**Los Angeles City Planning**

200 N. Spring St., Room 763

Los Angeles, CA 90012

T: (213) 978-1486 | [Planning4LA.org](http://Planning4LA.org)



August 30, 2022

Letter to Ms. Esther Ahn

Responses to Comments for the Fallbrook Point Project, located at 22815-22825 West Roscoe Boulevard  
(Case Number ENV-2021-10328-MND)

Page 26

**COMMENT LETTER G– Char Rothstein (May 24, 2022)**

**Response to Comment G-1:**

The comment states there are issues with the project and requests a continuance on the May 26<sup>th</sup> timeline to reply to comments.

The City provided a response to the commenter on May 26, 2022, explaining that even though the public review period for the MND ended on May 26, 2022, the case remains open and further comments would continue to be added to the case file/public record. As there is no comment related to the environmental analysis within the MND, no further response is necessary.





Char Rothstein &lt;charwhnc@gmail.com&gt;

**Fwd: West Hills Contact Form****Daniel Brin** <djbrin@icloud.com>

Fri, Jun 10, 2022 at 9:00 AM

To: Bill Rose &lt;bill.rose@westhillsnc.org&gt;, Char Rothstein &lt;charwhnc@gmail.com&gt;

**H**

Truck hub??????

Sent from my iPhone

Begin forwarded message:

**From:** Stefanie Peluso <info@westhillsnc.org>  
**Date:** June 10, 2022 at 10:06:29 AM EDT  
**To:** dan.brin@westhillsnc.org  
**Subject:** West Hills Contact Form  
**Reply-To:** Stefanie Peluso <info@westhillsnc.org>



First Name: Stefanie

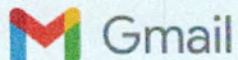
Last Name: Peluso

Email: Mamapeluso90@gmail.com

Message: I am reaching out to express my family's opposition to the truck hub that is being proposed at the corner of Fallbrook and Roscoe. I LIVE ON FALLBROOK. There are already massive amounts of truck traffic each and every day. Considering my house has already been crashed into as a result of an accident on Fallbrook, I'm very concerned what the increased traffic would mean. Not to mention the diesel exhaust that would be emitted from these trucks. This is a terrible idea and I implore you to stop this loading doc hub from further damaging the quality of life we all enjoy here in West Hills. Please do what you were elected to do and act in the best interest of your neighbors. Thank you.

**H-1**





Char Rothstein &lt;charwhnc@gmail.com&gt;

---

**Fwd: West Hills Contact Form**

---

**Daniel Brin** <djbrin@icloud.com>

Fri, Jun 10, 2022 at 8:59 AM

To: Bill Rose &lt;bill.rose@westhillsnc.org&gt;, Char Rothstein &lt;charwhnc@gmail.com&gt;

Warehouses?

Sent from my iPhone

Begin forwarded message:

**From:** Nicole Rasmussen <info@westhillsnc.org>  
**Date:** June 10, 2022 at 8:03:45 AM EDT  
**To:** dan.brin@westhillsnc.org  
**Subject:** West Hills Contact Form  
**Reply-To:** Nicole Rasmussen <info@westhillsnc.org>



First Name: Nicole  
Last Name: Rasmussen  
Email: jnrass@gmail.com  
Phone: (818) 914-9934

Message: I vote NO on the Fallbrook Point Project. This is a residential community. The traffic is already loud. West Hills is beautiful and we pay a lot to live here. Please leave all the warehouses in Canoga Park winnetka area. We lived in Winnetka for 5 years and saved every penny we could to finally move to West Hills. Please don't ruin it. Please VOTE NO on this project.

H-2





Char Rothstein &lt;charwhnc@gmail.com&gt;

---

**Fwd: West Hills Contact Form**

---

**Daniel Brin** <djbrin@icloud.com>

Fri, Jun 10, 2022 at 8:59 AM

To: Bill Rose &lt;bill.rose@westhillsnc.org&gt;, Char Rothstein &lt;charwhnc@gmail.com&gt;

Adding her voice....

Sent from my iPhone

Begin forwarded message:

**From:** Anne Olivier <info@westhillsnc.org>**Date:** June 10, 2022 at 9:27:31 AM EDT**To:** dan.brin@westhillsnc.org**Subject:** West Hills Contact Form**Reply-To:** Anne Olivier <info@westhillsnc.org>

First Name: Anne

Last Name: Olivier


Email: [anneolivier.ao@gmail.com](mailto:anneolivier.ao@gmail.com)

Phone: 8184518897

Message: I just want to add my voice to stop the Fallbrook Point project, as the traffic will become a nightmare for those of us who live in the immediate surrounding neighborhoods.

H-3





Char Rothstein &lt;charwhnc@gmail.com&gt;

---

**Fwd: West Hills Contact Form**

---

**Daniel Brin** <djbrin@icloud.com>

Fri, Jun 10, 2022 at 8:58 AM

To: Bill Rose &lt;bill.rose@westhillsnc.org&gt;, Char Rothstein &lt;charwhnc@gmail.com&gt;

And yet another....

Sent from my iPhone

Begin forwarded message:

**From:** Ann Codron <info@westhillsnc.org>**Date:** June 10, 2022 at 3:07:21 AM EDT**To:** dan.brin@westhillsnc.org**Subject:** West Hills Contact Form**Reply-To:** Ann Codron <info@westhillsnc.org>

First Name: Ann

Last Name: Codron

Email: [anncodron@aol.com](mailto:anncodron@aol.com)

Message: stall the vote on the Fallbrook Pointe project Give the area neighbors all the facts

H-4





Char Rothstein &lt;charwhnc@gmail.com&gt;

---

**Fwd: West Hills Contact Form**

---

**Daniel Brin** <djbrin@icloud.com>

Fri, Jun 10, 2022 at 8:57 AM

To: Bill Rose &lt;bill.rose@westhillsnc.org&gt;, Char Rothstein &lt;charwhnc@gmail.com&gt;

Trucking project????

Sent from my iPhone

Begin forwarded message:

**From:** C Eisman <[info@westhillsnc.org](mailto:info@westhillsnc.org)>**Date:** June 9, 2022 at 11:46:33 PM EDT**To:** [dan.brin@westhillsnc.org](mailto:dan.brin@westhillsnc.org)**Subject:** West Hills Contact Form**Reply-To:** C Eisman <[info@westhillsnc.org](mailto:info@westhillsnc.org)>

First Name: C

Last Name: Eisman

Email: [1967bobcat@sbcglobal.net](mailto:1967bobcat@sbcglobal.net)

Message: Just heard about the 95,000sf trucking project at Roscoe and Fallbrook. We are unable to attend the scheduled meeting on Saturday but we want to express our strong opposition to this proposed plan. My goodness are you deliberately trying to ruin our quiet neighborhood WHNC for goodness sakes do not green light this. No one was aware of this until just recently. We are so disappointed in your supporting this project. Please be responsible & caring to your neighbors.

H-5





Char Rothstein &lt;charwhnc@gmail.com&gt;

---

**Fwd: West Hills Contact Form**

---

**Daniel Brin** <djbrin@icloud.com>

Fri, Jun 10, 2022 at 8:57 AM

To: Bill Rose &lt;bill.rose@westhillsnc.org&gt;, Char Rothstein &lt;charwhnc@gmail.com&gt;

And another...

Sent from my iPhone

Begin forwarded message:

**From:** Melissa Daggett <info@westhillsnc.org>**Date:** June 9, 2022 at 11:26:21 PM EDT**To:** dan.brin@westhillsnc.org**Subject:** West Hills Contact Form**Reply-To:** Melissa Daggett <info@westhillsnc.org>

First Name: Melissa  
Last Name: Daggett  
Email: melisp@aol.com  
Phone: 818-445-2652

Message: Stall the Fallbrook Point vote please. This should be brought to the neighborhood and not just decided upon by the council. This is not right for our community. I shocked and highly concerned that this council would vote yes on something like this as I voted for you. I did so because I thought you would do a better, fair job in comparison to our previous council members. Please don't prove me wrong. Thank you.

H-6





Char Rothstein &lt;charwhnc@gmail.com&gt;

**Fwd: West Hills Contact Form**

1 message

**Daniel Brin** <djbrin@icloud.com>

Fri, Jun 10, 2022 at 8:56 AM

To: Bill Rose &lt;bill.rose@westhillsnc.org&gt;, Char Rothstein &lt;charwhnc@gmail.com&gt;

And another....

Sent from my iPhone

Begin forwarded message:

**From:** Carolstall Morris <info@westhillsnc.org>**Date:** June 9, 2022 at 10:35:42 PM EDT**To:** dan.brin@westhillsnc.org**Subject:** West Hills Contact Form**Reply-To:** Carolstall Morris <info@westhillsnc.org>

First Name: Carolstall

Last Name: Morris


Email: [crm4\\_art@yahoo.com](mailto:crm4_art@yahoo.com)

Phone: 18188885556

Message: Stall the Fallbrook Point Vote

H-7





Char Rothstein &lt;charwhnc@gmail.com&gt;

---

**Fwd: West Hills Contact Form**

---

**Daniel Brin** <djbrin@icloud.com>

Fri, Jun 10, 2022 at 8:56 AM

To: Bill Rose &lt;bill.rose@westhillsnc.org&gt;, Char Rothstein &lt;charwhnc@gmail.com&gt;

And another....

Sent from my iPhone

Begin forwarded message:

**From:** Sue Moinpour <[info@westhillsnc.org](mailto:info@westhillsnc.org)>**Date:** June 9, 2022 at 9:38:28 PM EDT**To:** [dan.brin@westhillsnc.org](mailto:dan.brin@westhillsnc.org)**Subject:** West Hills Contact Form**Reply-To:** Sue Moinpour <[info@westhillsnc.org](mailto:info@westhillsnc.org)>

First Name: Sue

Last Name: Moinpour

Email: [Heysuz80@yahoo.com](mailto:Heysuz80@yahoo.com)

Message: I vote to Stall by the Fallbrook Point project, until the facts are presented to the community!

H-8





Char Rothstein &lt;charwhnc@gmail.com&gt;

---

**Fwd: West Hills Contact Form**

---

**Daniel Brin** <djbrin@icloud.com>

Fri, Jun 10, 2022 at 8:54 AM

To: Bill Rose &lt;bill.rose@westhillsnc.org&gt;, Char Rothstein &lt;charwhnc@gmail.com&gt;

FYI...

Dan

Sent from my iPhone

Begin forwarded message:

**From:** Cary Wiener <info@westhillsnc.org>**Date:** June 9, 2022 at 9:02:31 PM EDT**To:** dan.brin@westhillsnc.org**Subject:** West Hills Contact Form**Reply-To:** Cary Wiener <info@westhillsnc.org>

First Name: Cary

Last Name: Wiener

Email: [jaycary26@gmail.com](mailto:jaycary26@gmail.com)

Phone: (626) 476-4710

Message: Stall the Fallbrook Point vote. We need to allow the West Hills community to ask questions and weigh in on this vote.

H-9





Char Rothstein &lt;charwhnc@gmail.com&gt;

---

**Fwd: West Hills Contact Form**

---

**STEVE RANDALL** <stevekr2000@aol.com>  
Reply-To: STEVE RANDALL <stevekr2000@aol.com>  
To: charwhnc@gmail.com

Thu, Jun 9, 2022 at 10:54 PM

**OY!!!**

Obviously, someone encouraged people to send us these messages and most likely told them what to say and how to send it! Some of the other emails used the same wording, such as the word "stall". Saturday should be barrels of fun!!!

Lets talk in the morning,  
Steve

---

From: [info@westhillsnc.org](mailto:info@westhillsnc.org)  
To: [Steve.randall@westhillsnc.org](mailto:Steve.randall@westhillsnc.org)  
Sent: 6/9/2022 8:46:31 PM Pacific Standard Time  
Subject: West Hills Contact Form



First Name: C  
Last Name: Eisman  
Email: [1967bobcat@sbcglobal.net](mailto:1967bobcat@sbcglobal.net)

Message: Just heard about the 95,000sf trucking project at Roscoe and Fallbrook. We are unable to attend the scheduled meeting on Saturday but we want to express our strong opposition to this proposed plan. My goodness are you deliberately trying to ruin our quiet neighborhood WHNC for goodness sakes do not green light this. No one was aware of this until just recently. We are so disappointed in your supporting this project. Please be responsible & caring to your neighbors.

H-10





Char Rothstein <charwhnc@gmail.com>

## West Hills Contact Form

Cary Wiener <info@westhillsnc.org>

Thu, Jun 9, 2022 at 6:02 PM

Reply-To: Cary Wiener <info@westhillsnc.org>

To: Charlene.rothstein@westhillsnc.org



First Name: Cary  
Last Name: Wiener  
Email: [jaycary26@gmail.com](mailto:jaycary26@gmail.com)  
Phone: (626) 476-4710

Message: Stall the Fallbrook Point vote. We need to allow the West Hills community to ask questions and weigh in on this vote.

H-11





Char Rothstein &lt;charwhnc@gmail.com&gt;

---

**Fwd: West Hills Contact Form**

---

**Daniel Brin** <djbrin@icloud.com>

Thu, Jun 9, 2022 at 5:00 PM

To: Bill Rose &lt;bill.rose@westhillsnc.org&gt;, Char Rothstein &lt;charwhnc@gmail.com&gt;

Sent from my iPhone

Begin forwarded message:

**From:** Jeri Hannah <info@westhillsnc.org>**Date:** June 9, 2022 at 4:55:01 PM PDT**To:** dan.brin@westhillsnc.org**Subject:** West Hills Contact Form**Reply-To:** Jeri Hannah <info@westhillsnc.org>

First Name: Jeri

Last Name: Hannah

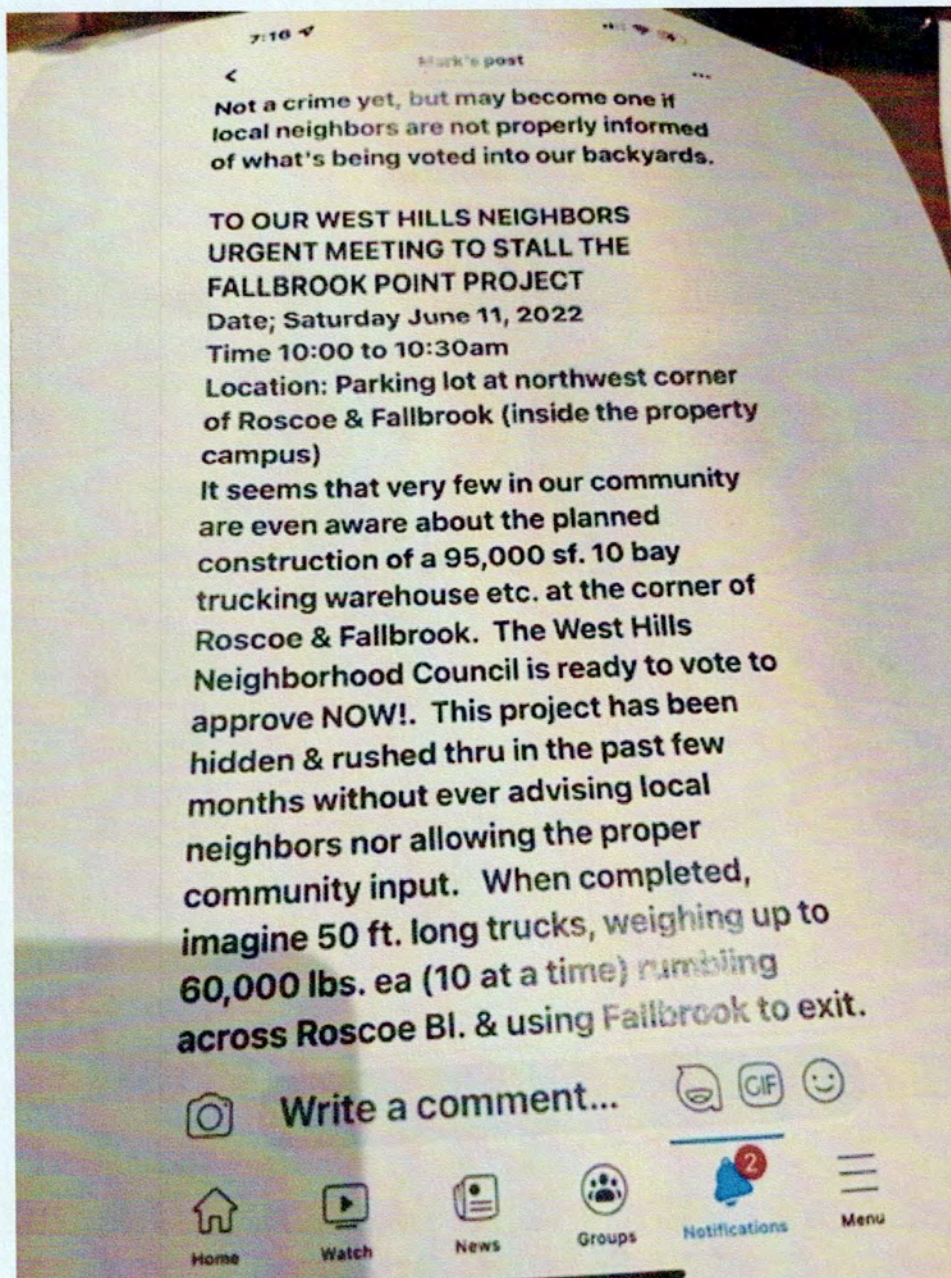
Email: jerih0625@aol.com

Phone: 8184195306

Message: I am against the trucking facility that's proposed to be built on Fallbrook & Roscoe.. Fallbrook is already a loud & busy street we do not need our street to have more noise & traffic !'

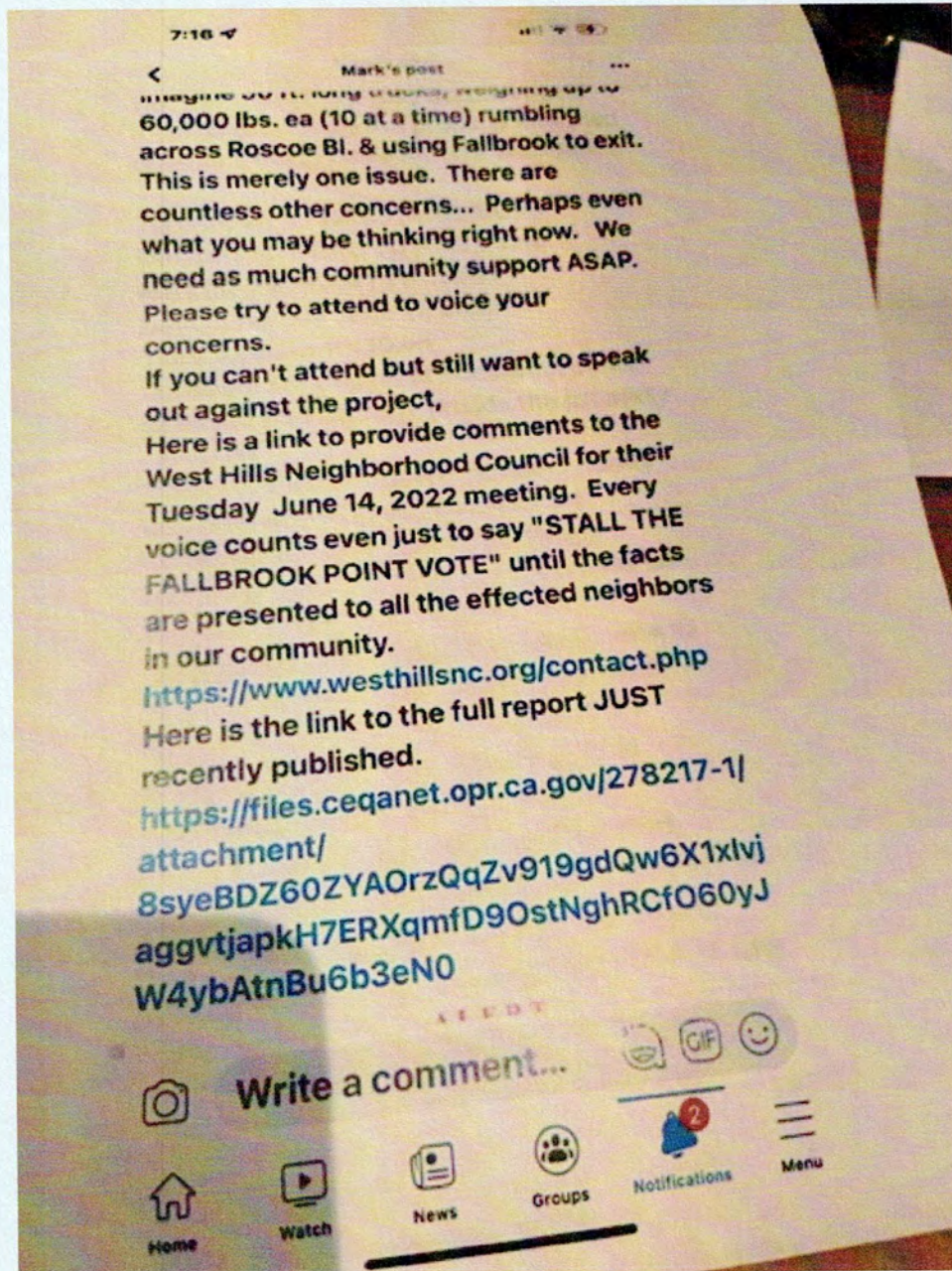
H-12





H-13





## **COMMENT LETTER H– Char Rothstein (June 10, 2022)**

The comment provides multiple form submissions from the West Hills Neighborhood Council. The following responses are categorized based on comments with similar statements.

### **Response to Comments H-1, H-2, H-3, H-5, H-12**

These form submission comments generally discuss traffic, traffic noise and the increased impact traffic would have within the project vicinity.

The MND Section XVII. Transportation (pages 105-109) discusses construction and operational traffic impacts. In addition, a project specific Transportation Assessment, included as MND Appendix G, was prepared, and specifically analyzes potential traffic and transportation impacts in consultation with the Los Angeles Department of Transportation (LADOT). Ultimately, the VMT analysis, which is the primary metric for evaluating a project's transportation impacts in compliance with CEQA, concluded the project transportation impacts would be less than significant with a TDM Program incorporated (MM-TRAFF-1). The TDM would provide educational tools to inform future employees about alternative transportation options and implement a ride share program to increase employee vehicle occupancy. In addition, the MND concluded the project would not result in excessive vehicle queuing at project driveways, and adjacent roadways provide excellent line of sight for all modes of travel at the project site driveways.

The MND Section XIII. Noise (pages 84-97) discusses operational noise impacts, including traffic noise. As evaluated within the MND, a comparison of traffic noise levels under future conditions with Project buildout, related projects, and ambient growth to existing traffic noise levels indicates that cumulative noise increases on local roadways would be 2.7 dB CNEL, which would not perceptibly increase 24-hour average noise levels to the human ear in an outdoor environment. As such, the MND concluded the traffic related noise impacts would be less than significant.

### **Response to Comment H-4, H-6, H-7, H-8, H-9, H-10, H-11, H-13**

These form submission comments discuss stalling the vote on the project to allow the West Hills Community to ask questions and weigh in on the vote. Many of the form submission comments also describe the project as a trucking facility.

The intended purpose of CEQA is to disclose to the public the potentially significant environmental effects of a proposed project. As discussed within the Response to Comment G-1, the public review period for the MND ended on May 26, 2022, however, the case remains open and further comments would continue to be added to the case file/public record to allow for additional community engagement. As there is no comment related to the environmental analysis within the MND, no further response is necessary.

Some of the comments within this form submission incorrectly characterize the project as a trucking facility. The project proposes to redevelop an existing surface parking lot with three light industrial buildings for potential warehouse, manufacturing, or office use. The Project would provide a total of 10 truck dock doors (two at the smallest building and four at each of the other two buildings) that may support future manufacturing or warehouse uses, depending on the needs

August 30, 2022


Letter to Ms. Esther Ahn

Responses to Comments for the Fallbrook Point Project, located at 22815-22825 West Roscoe Boulevard  
(Case Number ENV-2021-10328-MND)

Page 29

of future tenants. As there is no comment related to the environmental analysis within the MND, no further response is necessary.





Char Rothstein &lt;charwhnc@gmail.com&gt;

**Fwd: West Hills Contact Form****Daniel Brin** <djbrin@icloud.com>

Thu, Jun 23, 2022 at 7:58 PM

To: Bill Rose &lt;bill.rose@westhillsnc.org&gt;, Char Rothstein &lt;charwhnc@gmail.com&gt;

Hi, Bill and Char. I guess this is still going on.

Dan

Sent from my iPhone

Begin forwarded message:


**From:** Maria Kemp <info@westhillsnc.org>**Date:** June 23, 2022 at 6:22:34 PM PDT**To:** dan.brin@westhillsnc.org**Subject:** West Hills Contact Form**Reply-To:** Maria Kemp <info@westhillsnc.org>

First Name: Maria  
Last Name: Kemp  
Email: mariaekemp  
Phone: 818-887-5183

Message: My neighbors and I oppose the plans to build the 3 buildings proposed at Fallbrook and Roscoe. It will block our view of the mountains and require hundreds of large trees to be uprooted. Trees cool the air, give us oxygen, and are beautiful! The last builders were required to plant them, in order to build. Each of our home values will decrease by thousands of dollars if these light industrial buildings are built, even if they plant more trees, there is not enough room to replace the trees we have, and we will be staring at buildings 20-25 feet above the street level. We were promised by the previous owners that no entrance would be off Fallbrook. They lied. The delivery trucks make loud noises that rattle the windows of homes facing Fallbrook, as they go over speed bumps up the driveways, and make beeping sounds when they back up, that wake up neighbors early in the morning. Pollution, traffic, noise, contamination under ground, lack of water and burden on the utilities that may bring more black outs, and a bigger load of electric-magnetic radiation that make people sick, must be considered as some of the reasons NOT to build there. Please vote NO!

I-1





Char Rothstein <charwhnc@gmail.com>

West Hills Contact Form

1 message

info@westhillsnc.org <info@westhillsnc.org>  
Reply-To: info@westhillsnc.org  
To: Charlene.rothstein@westhillsnc.org

Tue, Jun 14, 2022 at 12:44 PM



Message: STALL THE FALLBROOK POINT VIEW

I-2





Char Rothstein &lt;charwhnc@gmail.com&gt;

## West Hills Contact Form

**Marianella Hinestrosa** <info@westhillsnc.org>  
Reply-To: Marianella Hinestrosa <info@westhillsnc.org>  
To: Charlene.rothstein@westhillsnc.org

Mon, Jun 13, 2022 at 11:46 AM




First Name: Marianella  
Last Name: Hinestrosa  
Email: [marianellahinestrosa@yahoo.com](mailto:marianellahinestrosa@yahoo.com)

Message: I will be unable to attend the upcoming meeting to discuss the proposed project for Fallbrook & Roscoe on Tuesday but I would like to voice my concerns of objection to this project. I have lived in West Hills for almost 20 years. As a concerned homeowner of West Hills I oppose the concern of traffic from semi trucks traveling to and from this location. The idea of the proposed erection of 3 warehouse's with 10 loading docs is not consistent with the quiet neighborhood surrounding. This area has already endured the construction of new home sites to both the end of Fallbrook and at the end of Roscoe which brought more traffic and population. This corner is a very unsafe corner and this will only add to far more serious accidents involving semi truck's thus causing the potential for greater number of fatalities. This neighborhood should remain free from the additional such traffic, noise and pollution along with potential industrial hazards. The air quality could become affected from the diesel smell from the trucks and production warehouses. I implore you to reject this planned proposal and to keep this area free from such unsavory esthetics and radicals. I have always bolstered how much West Hills is a hidden gem and beautiful neighborhood to live in. Let's continue to keep this area environmentally safe, healthy and beautiful. Respectfully,  
Marianella Hinestrosa 8337 Lester Lane West Hills Ca 91304 [marianellahinestrosa@yahoo.com](mailto:marianellahinestrosa@yahoo.com)

I-3





Char Rothstein &lt;charwhnc@gmail.com&gt;

**West Hills Contact Form**

1 message

**Jessica Golden** <info@westhillsnc.org>  
Reply-To: Jessica Golden <info@westhillsnc.org>  
To: Charlene.rothstein@westhillsnc.org

Mon, Jun 13, 2022 at 11:10 PM




First Name: Jessica  
Last Name: Golden  
Email: [Goldeninla@yahoo.com](mailto:Goldeninla@yahoo.com)  
Phone: 8187461346

Message: I object to the Roscoe/Fallbrook warehouse-type construction project. The last thing we need is more trucks clogging Roscoe and/or Fallbrook in our residential neighborhoods. We don't need a manufacturing or warehouse facility there!! Please do not vote to construct this type of facility on that corner. I'm all for office space or campus, like what is currently there. But anything where 18-wheelers or other large trucks would be making deliveries or pick-ups is definitely not wanted. Thank you.

I-4





Char Rothstein <charwhnc@gmail.com>

## West Hills Contact Form

1 message

**Janet Jebson** <info@westhillsnc.org>

Mon, Jun 13, 2022 at 2:32 PM

Reply-To: Janet Jebson <info@westhillsnc.org>

To: Charlene.rothstein@westhillsnc.org



First Name: Janet

Last Name: Jebson

Email: [jjebson@gmail.com](mailto:jjebson@gmail.com)

Message: I am very opposed to the proposed building on Roscoe and Fallbrook. This would be a big detriment to the neighborhood with all the trucks etc. Please bring this up at your meeting on June 14 thank you very much

I-5





Char Rothstein &lt;charwhnc@gmail.com&gt;

**Fwd: West Hills Contact Form**

1 message

**Daniel Brin** <djbrin@icloud.com>

Fri, Jun 10, 2022 at 7:04 PM

To: Char Rothstein &lt;charwhnc@gmail.com&gt;, Bill Rose &lt;bill.rose@westhillsnc.org&gt;

More!

Sent from my iPhone

Begin forwarded message:

**From:** Phylis Shapiro <info@westhillsnc.org>**Date:** June 10, 2022 at 1:05:20 PM EDT**To:** dan.brin@westhillsnc.org**Subject:** West Hills Contact Form**Reply-To:** Phylis Shapiro <info@westhillsnc.org>

First Name: Phylis

Last Name: Shapiro

Email: [phylisshapiro@icloud.com](mailto:phylisshapiro@icloud.com)

Phone: 818 703 3435

Message: I am appalled to find out about the project in Roscoe and Fallbrook, I am totally against . I also have been told you are considering to approve the project which is unexceptable.

I-6





Char Rothstein <charwhnc@gmail.com>

## West Hills Contact Form

**Judith Morgan** <info@westhillsnc.org>  
Reply-To: Judith Morgan <info@westhillsnc.org>  
To: Charlene.rothstein@westhillsnc.org

Fri, Jun 10, 2022 at 3:42 PM




First Name: Judith  
Last Name: Morgan  
Email: [Judysgirl5@aol.com](mailto:Judysgirl5@aol.com)  
Phone: 818-999-3618

Message: Stall the storage project located Roscoe/Fallbrook.

I-7





Char Rothstein &lt;charwhnc@gmail.com&gt;

## West Hills Contact Form

LYDIA JAKUBOWSKI <info@westhillsnc.org>  
Reply-To: LYDIA JAKUBOWSKI <info@westhillsnc.org>  
To: Charlene.rothstein@westhillsnc.org

Fri, Jun 10, 2022 at 10:44 AM



First Name: LYDIA

Last Name: JAKUBOWSKI

Email: [lydiaindustries@gmail.com](mailto:lydiaindustries@gmail.com)

Message: "STALL THE FALLBROOK POINT VOTE" This has not been out in the open for the community to hear or even now about it. I found out because of Nextdoor app. I have lived here for 30 years. there are many other warehouses in Canoga park that are empty. I know because the film companies are using some of them to stage there productions out of. It looks as if this is special interest for next election funding. Don't rush a project because it's good for re-election reasons. We don't need a warehouse in this area. When there are plenty 1 mile away. Convert those. Put another school there. How about a more green space? Why build another warehouse when you can drive on Nordoff and find many with 10 or more truck bays. Like Nordoff & Mason, where there are buildings avail? Film co was renting huge warehouse there in 2020. This is BS

I-8





Char Rothstein &lt;charwhnc@gmail.com&gt;

**Fwd: West Hills Contact Form**

1 message

**Daniel Brin** <djbrin@icloud.com>

Fri, Jun 10, 2022 at 7:10 PM

To: Bill Rose &lt;bill.rose@westhillsnc.org&gt;, Char Rothstein &lt;charwhnc@gmail.com&gt;

Large warehouse!

Sent from my iPhone

Begin forwarded message:

**From:** Melissa Montejano <info@westhillsnc.org>**Date:** June 10, 2022 at 8:01:30 PM EDT**To:** dan.brin@westhillsnc.org**Subject:** West Hills Contact Form**Reply-To:** Melissa Montejano <info@westhillsnc.org>

First Name: Melissa

Last Name: Montejano

Email: nevbella@att.net

Message: I would like to vote NO on the building for the large warehouse to be built at Corporate Point on Fallbrook and Roscoe. Thank you, Melissa Montejano

I-9





Char Rothstein &lt;charwhnc@gmail.com&gt;

**Fwd: West Hills Contact Form**

1 message

**Daniel Brin** <djbrin@icloud.com>

Fri, Jun 10, 2022 at 7:11 PM

To: Bill Rose &lt;bill.rose@westhillsnc.org&gt;, Char Rothstein &lt;charwhnc@gmail.com&gt;

...

Sent from my iPhone

Begin forwarded message:

**From:** Enrique Vargas <info@westhillsnc.org>**Date:** June 10, 2022 at 8:34:00 PM EDT**To:** dan.brin@westhillsnc.org**Subject:** West Hills Contact Form**Reply-To:** Enrique Vargas <info@westhillsnc.org>

First Name: Enrique

Last Name: Vargas

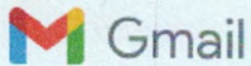
Email: [etpvargas@gmail.com](mailto:etpvargas@gmail.com)

Phone: +1 (818) 325-5502

Message: Stall the fallbrook point project vote.

I-10





Char Rothstein <charwhnc@gmail.com>

## West Hills Contact Form

Sue Moinpour <info@westhillsnc.org>

Thu, Jun 9, 2022 at 6:38 PM

Reply-To: Sue Moinpour <info@westhillsnc.org>

To: Charlene.rothstein@westhillsnc.org



First Name: Sue


Last Name: Moinpour

Email: [Heysuz80@yahoo.com](mailto:Heysuz80@yahoo.com)

Message: I vote to Stall by the Fallbrook Point project, until the facts are presented to the community!

I-11





Char Rothstein <charwhnc@gmail.com>

## West Hills Contact Form

Jeri Hannah <info@westhillsnc.org>  
Reply-To: Jeri Hannah <info@westhillsnc.org>  
To: Charlene.rothstein@westhillsnc.org

Thu, Jun 9, 2022 at 4:54 PM




First Name: Jeri  
Last Name: Hannah  
Email: [jerih0625@aol.com](mailto:jerih0625@aol.com)  
Phone: 8184195306

Message: I am against the trucking facility that's proposed to be built on Fallbrook & Roscoe.. Fallbrook is already a loud & busy street we do not need our street to have more noise & traffic !'

I-12





Char Rothstein <charwhnc@gmail.com>

## West Hills Contact Form

Pat Winning <info@westhillsnc.org>  
Reply-To: Pat Winning <info@westhillsnc.org>  
To: Charlene.rothstein@westhillsnc.org

Thu, Jun 9, 2022 at 4:29 PM



First Name: Pat  
Last Name: Winning  
Email: [Pwinning@yahoo.com](mailto:Pwinning@yahoo.com)

Message: STALL THE VOTE ON THE WAREHOUSES TO BE BUILT ON THE CORNER OF ROSCOE AND FALLBROOK.

I-13



## ALERT

### HELP TO STOP FALLBROOK POINT PROJECT !

DEAR NEIGHBOR,

You may well be aware of the impending project of building 3 warehouses on the northwest corner of Roscoe & Fallbrook (now a parking lot).

A few of us are arranging a meeting with two West Hills Neighborhood Council (WHNC) members to express our very serious concerns about the project and reasons of our current strong opposition to its implementation.

WE VERY MUCH NEED YOU! Join us to say NO in one voice to this project bringing a serious negative impact on our residential neighborhood and residents, both while being built and then once put to actual daily use.

The main purpose of this meeting is:

- 1- To ask the WHNC to shelve this project. We resolutely vote NO to it, for the multiple and serious unresolved and unanswered questions we have, will raise and highlight. Actually, you may have additional ones of your own. We will demand WHNC to provide all pertinent existing documentation related to this project to all members of the community, answer thoroughly, openly and satisfactorily all hazard concerns and potential problems that surround this project, before the community can reconsider any change in its present fully justified negative posturing.
- 2- To support and represent with our presence the will and full rights of the homeowner neighborhood, as was clearly expressed in our 17 pages petition we submitted to the Council last month.

Meeting date: Saturday June 11, 2022

Meeting Time: 10-10:30 AM

Meeting location: Parking lot at northwest corner of Roscoe & Fallbrook (inside the property campus). Bring a chair.

PLEASE, BE THERE! WE ALL NEED YOU!

*Your concerned neighbors.*


I-14











Search Nextdoor

 **Ho...** (/news/feed/) What's #happening nearby, @neighbor?

 **Disco...** (/discover)

 (/profile/01M9NYcKwYmPzcJ2n/?is=feed\_author) **Connie Langford** (/profile/01M9NYcKwYmPzcJ2n/?is=feed\_author) West Hills North (/neighborhood/westhillsnorth--Canoga-Park--CA/?source=neighborhood\_name) • 10 Jun (/post/01M9NYcKwYmPzcJ2n/?is=feed\_author&view=detail)

 **12** (/notifications) **WE VERY MUCH NEED YOU!** Join us to say **NO** in one voice to this project bringing a serious negative impact on our residential neighborhood and residents, both while being built and then once put to actual daily use.

 **Mess...** **2** (/inbox) The main purpose of this meeting is:

**+ Post**

Privacy · Terms ·

Do not sell my personal information

1- To ask the WHNC to shelve this project. We resolutely vote **NO** to it, for the multiple and serious unresolved and unanswered questions we have, will raise and highlight. Actually, you may have additional ones of your own. We will demand WHNC to provide all pertinent existing documentation related to this project to all members of the community, answer thoroughly, openly and satisfactorily all hazard concerns and potential problems that surround this project, before the community can reconsider any change in its present fully justified negative posturing.




2- To support and represent with our presence the will and full rights of the homeowner neighborhood, as was clearly expressed in our 17 pages petition we submitted to the Council last month.

Meeting date: Saturday June 11, 2022


Corporate Point Expansion. I just heard about the expansion at Corporate Point on Fallbrook and Roscoe. I don't know much about it but thought I'd share this with you. It was brought to my door earlier this week.

Posted in **General** to **Anyone**


   **10**

 **Like**  **32**  **Share**

See 17 previous comments

 **M** **Mark Janssen** (/profile/01\_S37Q\_ZC64HP2TW/?is=feed\_commenter) • West Hills North (/neighborhood/westhillsnorth--Canoga-Park--CA/?source=neighborhood\_name) **REMINDER:** The link to our Facebook Group page for those who want to join an... See more

1d Like Reply Share

 **C** Add a comment...

✓ More posts from your neighbors



## **COMMENT LETTER I– Char Rothstein (June 23, 2022)**

The comment provides multiple form submissions from the West Hills Neighborhood Council. The following responses are categorized based on comments with similar statements.

### **Response to Comments I-1**

This form submission comment discusses tree impacts, including uprooting trees and inadequate tree replacement space.

The MND Section IV. Biological Resources (pages 32-36) discusses impacts related to trees. In addition, a project specific Tree Inventory Report, included as MND Appendix B, was prepared. As stated in the MND and Tree Inventory Report, there are no native trees within the Site or adjacent to it that would be subject to the City’s Protected Tree Ordinance, and there are no trees located within the public right-of-way that would be subject to street tree replacement conditions set forth by the Board of Public Works. Of the existing 163 non-protected landscaping trees within or adjacent to the Site, the Project would remove a total of 131 trees (one of which is in very poor health) and retain a total of 32 trees. The Project indicates that a total of 144 trees of 24-inch box size or larger would be planted on the Site. Including retained existing trees and planted trees, the Project Site would have a total of 176 trees, exceeding the existing quantity.

In addition, the project would comply with Regulatory Compliance Measure RC-BIO-2, which requires the Applicant to submit a plot plan including all tree conditions to the City prior to issuance of a grading or building permit. As the project would exceed the 1:1 replacement ratio, and would comply with RC-BIO-2 to ensure the project would not conflict with local policies or ordinances protecting biological resources, the MND concluded biological resources impacts pertaining to trees would be less than significant.

### **Response to Comments I-1, I-3, I-12**

These form submission comments discuss traffic, traffic noise and the increased impact traffic would have within the project vicinity. Please see above, Response to Comments H-1, H-2, H-5, H-5 and H-12.

### **Response to Comments I-2, I-4, I-5, I-6, I-7, I-8, I-9, I-10, I-11, I-13, I-14, I-15**

These form submission comments discuss stalling the vote on the project to allow the West Hills Community to ask questions and weigh in on the vote. Many of the form submission comments also describe the project as a trucking facility. Please see above, Response to Comments H-4, H-6, H-7, H-8, H-9, H-10, H-11, and H-13.

### **Response to Comments I-1, I-3**

These form submission comments discuss air quality and pollution impacts related to diesel fumes and hazardous materials impacts related to contamination.

The MND Section III. Air Quality (pages 23-31) discusses impacts related to air quality and pollution. The South Coast Air Quality Management District (SCAQMD) provides significance

August 30, 2022

Letter to Ms. Esther Ahn

Responses to Comments for the Fallbrook Point Project, located at 22815-22825 West Roscoe Boulevard  
(Case Number ENV-2021-10328-MND)

Page 32

thresholds for emissions of criteria pollutants, and the project daily construction activity and operational activity emissions of criteria air pollutants are under the significance thresholds. In addition, the project would not exceed applicable Local Significance Thresholds (LSTs) for criteria air pollutants. The project would be required to comply with all applicable air quality federal and state regulations, including the California Code of Regulations Title 13 Section 2485, which prohibits trucks from idling more than 5 minutes, which would reduce emissions of pollutants from such vehicles.

As shown in Response to Comment A-2, a Health Risk Assessment (HRA), dated June 27, 2022 (Attachment 2) was conducted at the request of the SCAQMD, to evaluate potential emissions of DPM from operation of the project. The results of the HRA have been provided to the SCAQMD as requested, and confirmed that potential impacts related to DPM emissions (diesel fumes) would be well below the SCAQMD thresholds of significance for cancer risk. Further, as discussed in Response to Comment L-13, an additional HRA was prepared, dated August 30, 2022 (**Attachment 3**) that supplements the June 2022 HRA to include both construction and operational activities for the proposed project. The August 2022 HRA was conducted to determine the project's potential cancer risk and noncancer chronic impacts (HIC) to sensitive receptors (residences) as well as offsite workers at the Corporate Pointe at West Hills office park to the north and west. As documented in Attachment 3 and Response to Comment L-13, the project's potential cancer risk and noncancer chronic impacts (HIC) would be below SCAQMD thresholds for any residences as well as offsite workers within the Corporate Pointe at West Hills office park. As such, there is no evidence that the project may have significant health impacts resulting from use of diesel trucks or other activities during construction or operations.

The MND Section IX. Hazards and Hazardous Materials (pages 65-72) discusses hazardous materials impacts. The MND found that it is not anticipated that the Project would use, store, or dispose of hazardous materials in quantities that could result in a release of toxic emissions that would pose a health hazard beyond regulatory thresholds, and potential impacts would be less than significant.

Regarding potential existing contamination concerns, page 69 of the MND states that the project would be required to implement the [Q] Qualified Conditions of Approval Environmental Condition #35, which requires the applicant comply with recommendations of the State of California Department of Toxic Substances Control, outlined in the letter dated August 5, 2008. The recommendations of the DTSC letter referenced in the [Q] Qualified Conditions of Approval Environmental Condition #35 are included here as Mitigation Measure MM-HAZ-1 (Soil Sampling and Remediation) augmented with specific performance criteria to address the potential release of hazardous materials during construction. Accordingly, with implementation of the required mitigation, which is required prior to the issuance of a building permit for any construction, potential impacts related to reasonably foreseeable upset and accident conditions involving the release of hazardous materials into the environment would be less than significant. For additional information, see Response to Comments A-1 and A-3, responding to the SCAQMD for further discussion of the limited potential for the project to encounter soils contaminated by VOCs from previous uses in the vicinity. As discussed in the responses to those comments, potential effects associated with remediation, if necessary, would be less than significant.



Esther Ahn &lt;esther.ahn@lacity.org&gt;

J

## Fallbrook point project. case number ENV-2021-10328-MND DIR-2021-103 27-SPR

2 messages

**Jahanshah Kaboli-Nejad** <jkabolinejad@yahoo.com>  
 To: "esther.ahn@lacity.org" <esther.ahn@lacity.org>

Mon, May 23, 2022 at 4:55 PM

Greetings Ms. Ahn,

My name is Jahanshah (John) Kaboli-Nejad and I live at [8315 Ponce Ave. West Hills](#).

About two weeks ago for the first time I became aware of the intent to build warehouses near my home. Speaking to neighbors and homeowners in the area, mostly did not know much details about this project and all did not favor building warehouses in a residential neighborhood.

We are currently gathering signatures from home owners to ask our West Hills Board to delay voting on this project (currently scheduled for June 2, 2022) until we had an opportunity to review all the documents and understand the impact in our neighborhood.

This email is to request please to table this project until the residents have sufficient time to review all the documents that should be provided by the Board/City and then provide feedback.

In addition would you add me to your email/mailling list regarding this project.

Thank you in advance.

Best Regards,  
 John Kaboli-Nejad  
[8315 Ponce Ave.](#)  
[West Hills, CA 91304](#)  
 Mobile phone: 402-201-4047  
 Email: [jkabolinejad@yahoo.com](mailto:jkabolinejad@yahoo.com)

J-1

**Esther Ahn** <esther.ahn@lacity.org>  
 To: Jahanshah Kaboli-Nejad <jkabolinejad@yahoo.com>

Thu, May 26, 2022 at 11:12 AM

Good morning,

Thank you for your comment. It's been received for inclusion in the case file and public record.

The case will remain open so please do follow up with any further comments if you have any.

If you'd like to sign up as an Interested Party to receive a copy of the Letter of Determination, please fill out the form at this link: [https://docs.google.com/forms/d/e/1FAIpQLScY5keKSJG75g0o58OvJCqVOqjI1\\_b4r6tcRBzDDxGqWu7mqA/viewform](https://docs.google.com/forms/d/e/1FAIpQLScY5keKSJG75g0o58OvJCqVOqjI1_b4r6tcRBzDDxGqWu7mqA/viewform)

Please also let me know if there are any relevant documents I can provide you with in the meantime.

Many thanks again,  
 Esther

[Quoted text hidden]

--



**Esther Ahn**  
 City Planner  
**Los Angeles City Planning**  
 200 N. Spring St., Room 763  
 Los Angeles, CA 90012  
 T: (213) 978-1486 | [Planning4LA.org](http://Planning4LA.org)





August 30, 2022

Letter to Ms. Esther Ahn

Responses to Comments for the Fallbrook Point Project, located at 22815-22825 West Roscoe Boulevard  
(Case Number ENV-2021-10328-MND)

Page 34

**COMMENT LETTER J– John Kaboli-Nejad (May 23, 2022)**

**Response to Comments J-1**

This commenter explains the West Hills Board is gathering signatures from homeowners to delay voting on the project until they have an opportunity to review all documents, understand the impact on their neighborhood, and are able to provide feedback.

See Response to Comment G-1 regarding the City’s response on May 26, 2022 stating the case will remain open past the public review period. As there is no comment related to the environmental analysis within the MND, no further response is necessary.





T 510.836.4200  
F 510.836.4205

1939 Harrison Street, Ste. 150  
Oakland, CA 94612

www.lozeaudrury.com  
rebecca@lozeaudrury.com

K

*Via Email*

April 28, 2022

Esther Ahn, City Planner  
Department of City Planning  
City of Los Angeles  
200 N. Spring Street  
Los Angeles, CA 90012  
[esther.ahn@lacity.org](mailto:esther.ahn@lacity.org)

Vince Bertoni, AICP, Director  
Department of City Planning  
City of Los Angeles  
200 N. Spring Street, Room 525  
Los Angeles, CA 90012  
[vince.bertoni@lacity.org](mailto:vince.bertoni@lacity.org)

Holly L. Wolcott, City Clerk  
City of Los Angeles  
200 N. Spring Street, Room 360  
Los Angeles, CA 90012  
[cityclerk@lacity.org](mailto:cityclerk@lacity.org)

**Re: CEQA and Land Use Notice Request for Fallbrook Point Project (ENV-2021-10328-MND; DIR-2021-10327-SPR)**

Dear Ms. Ahn, Mr. Bertoni, and Ms. Wolcott:

I am writing on behalf of Supporters Alliance for Environmental Responsibility ("SAFER") regarding the Fallbrook Point Project (ENV-2021-10328-MND; DIR-2021-10327-SPR), including all actions related or referring to the proposed development of three warehouse/manufacturing buildings with floor areas of approximately 49,892 square feet, 31,169 square feet, and 17,553 square feet, for a total of approximately 98,614 square feet, located at 22815 – 22825 West Roscoe Boulevard in the City of Los Angeles ("Project").

We hereby request that the City of Los Angeles ("City") send by electronic mail, if possible or U.S. mail to our firm at the address below notice of any and all actions or hearings related to activities undertaken, authorized, approved, permitted, licensed, or certified by the City and any of its subdivisions, and/or supported, in whole or in part, through contracts, grants, subsidies, loans or other forms of assistance from the City, including, but not limited to the following:

- Notice of any public hearing in connection with the Project as required by California Planning and Zoning Law pursuant to Government Code Section 65091.
- Any and all notices prepared for the Project pursuant to the California Environmental Quality Act ("CEQA"), including, but not limited to:
  - Notices of any public hearing held pursuant to CEQA.
  - Notices of determination that an Environmental Impact Report ("EIR") is required for the Project, prepared pursuant to Public Resources Code Section 21080.4.
  - Notices of any scoping meeting held pursuant to Public Resources Code Section 21083.9.

K-1



April 28, 2022

CEQA and Land Use Notice Request for Fallbrook Point Project (ENV-2021-10328-MND; DIR-2021-10327-SPR)

Page 2 of 2

- Notices of preparation of an EIR or a negative declaration for the Project, prepared pursuant to Public Resources Code Section 21092.
- Notices of availability of an EIR or a negative declaration for the Project, prepared pursuant to Public Resources Code Section 21152 and Section 15087 of Title 14 of the California Code of Regulations.
- Notices of approval and/or determination to carry out the Project, prepared pursuant to Public Resources Code Section 21152 or any other provision of law.
- Notices of any addenda prepared to a previously certified or approved EIR.
- Notices of approval or certification of any EIR or negative declaration, prepared pursuant to Public Resources Code Section 21152 or any other provision of law.
- Notices of determination that the Project is exempt from CEQA, prepared pursuant to Public Resources Code section 21152 or any other provision of law.
- Notice of any Final EIR prepared pursuant to CEQA.
- Notice of determination, prepared pursuant to Public Resources Code Section 21108 or Section 21152.

K-1

Please note that we are requesting notices of CEQA actions and notices of any public hearings to be held under any provision of Title 7 of the California Government Code governing California Planning and Zoning Law. **This request is filed pursuant to Public Resources Code Sections 21092.2 and 21167(f), and Government Code Section 65092**, which require local counties to mail such notices to any person who has filed a written request for them with the clerk of the agency's governing body.

Please send notice by electronic mail or U.S. Mail to:

Rebecca Davis  
Molly Greene  
Colby Gonzales  
Lozeau Drury LLP  
1939 Harrison Street, Suite 150  
Oakland, CA 94612  
[rebecca@lozeaudrury.com](mailto:rebecca@lozeaudrury.com)  
[molly@lozeaudrury.com](mailto:molly@lozeaudrury.com)  
[colby@lozeaudrury.com](mailto:colby@lozeaudrury.com)

Please call if you have any questions. Thank you for your attention to this matter.

Sincerely,



Molly Greene  
Lozeau | Drury LLP



August 30, 2022

Letter to Ms. Esther Ahn

Responses to Comments for the Fallbrook Point Project, located at 22815-22825 West Roscoe Boulevard  
(Case Number ENV-2021-10328-MND)

Page 36

**COMMENT LETTER K– Lozeau Drury (April 28, 2022)**

**Response to Comments K-1**

This commenter is speaking on behalf of the Supporters Alliance for Environmental Responsibility (SAFER), and requested the City send notice of any actions or hearing related to the project such as the notice of public hearing and CEQA notices. This comment is acknowledged, and will be passed along to the City decisionmakers. As there is no comment related to the environmental analysis within the MND, no further response is necessary.



T 510.836.4200  
F 510.836.4205

1939 Harrison Street, Ste. 150  
Oakland, CA 94612

www.lozeaudrury.com  
victoria@lozeaudrury.com



May 26, 2022

*Via Email*

Samantha Millman, President  
Caroline Choe, Vice-President  
Helen Campbell, Commissioner  
Jenna Hornstock, Commissioner  
Helen Leung, Commissioner  
Yvette Lopez-Ledesma, Commissioner  
Dana M. Perlman, Commissioner  
Renee Dake Wilson, Commissioner  
Planning Commission  
City of Los Angeles  
200 N. Spring Street, Room 525  
Los Angeles, CA 90012-4801  
cpc@lacity.org

Esther Ahn  
Department of City Planning  
City of Los Angeles  
200 N. Spring Street, Room 763  
Los Angeles, CA 90012  
esther.ahn@lacity.org

**Re: Comment on Mitigated Negative Declaration, Fallbrook Point Project  
(ENV-2021-10328-MND; DIR-2021-10327-SPR; SCH 2022040565)**

Dear Honorable President Millman, Vice-President Choe, Commissioners Campbell, Hornstock, Leung, Lopez-Ledesma, Perlman, and Wilson, and Ms. Ahn:

I am writing on behalf of Supporters Alliance for Environmental Responsibility ("SAFER") regarding the Initial Study and Mitigated Negative Declaration ("IS/MND") prepared for the Fallbrook Point Project (ENV-2021-10328-MND; DIR-2021-10327-SPR; SCH 2022040565), including all actions related or referring to the proposed construction of three warehouse/manufacturing buildings with floor areas of approximately 49,892 square feet, 31,169 square feet, and 17,553 square feet, located at 22815 and 22825 West Roscoe boulevard, in the City of Los Angeles ("Project").

After reviewing the IS/MND, we conclude the IS/MND fails as an informational document, and that there is a fair argument that the Project may have adverse environmental impacts. Therefore, we request that the City of Los Angeles ("City") prepare an environmental impact report ("EIR") for the Project pursuant to the California Environmental Quality Act ("CEQA"), Public Resources Code section 21000, et seq.

This comment has been prepared with the assistance of environmental consulting firm

L-1



Soil/Water/Air Protection Enterprise (“SWAPE”) and noise expert Deborah Jue. SWAPE’s comment and curriculum vitae are attached as Exhibit A hereto and is incorporated herein by reference in its entirety. Ms. Jue’s comment and curriculum vitae are attached as Exhibit B hereto and is incorporated herein by reference in its entirety.

L-1

## I. PROJECT DESCRIPTION

The Fallbrook Point Project proposes to develop the site with three warehouse/manufacturing buildings with two-story heights not exceeding 37 feet. The three buildings would have floor areas of approximately 49,892 square feet, 31,169 square feet, and 17,553 square feet, for a Project total of approximately 98,614 square feet. The Project’s total floor area would include approximately 23,500 square feet for potential office use, 19,000 square feet for manufacturing, and 56,114 square feet for warehouse use. The Project would provide 262 paved parking spaces within the site for employee vehicle use, and a total of 10 truck dock doors would be provided (two at the smallest building and four at each of the other two buildings). The Project proposes to redevelop an existing surface parking lot located at 22815 and 22825 West Roscoe boulevard. The Project Site consists of an approximately 6.99-acre site, which is currently zoned for limited industrial uses and has a land use designation of Limited Industrial.

L-2

## II. LEGAL STANDARD

As the California Supreme Court has held, “[i]f no EIR has been prepared for a nonexempt project, but substantial evidence in the record supports a fair argument that the project may result in significant adverse impacts, the proper remedy is to order preparation of an EIR.” (*Communities for a Better Env’t v. South Coast Air Quality Mgmt. Dist.* (2010) 48 Cal.4th 310, 319-320 (*CBE v. SCAQMD*) (citing *No Oil, Inc. v. City of Los Angeles* (1974) 13 Cal.3d 68, 75, 88; *Brentwood Assn. for No Drilling, Inc. v. City of Los Angeles* (1982) 134 Cal.App.3d 491, 504–505).) “Significant environmental effect” is defined very broadly as “a substantial or potentially substantial adverse change in the environment.” (Pub. Res. Code (“PRC”) § 21068; *see also* 14 CCR § 15382.) An effect on the environment need not be “momentous” to meet the CEQA test for significance; it is enough that the impacts are “not trivial.” (*No Oil, Inc.*, 13 Cal.3d at 83.) “The ‘foremost principle’ in interpreting CEQA is that the Legislature intended the act to be read so as to afford the fullest possible protection to the environment within the reasonable scope of the statutory language.” (*Communities for a Better Env’t v. Cal. Res. Agency* (2002) 103 Cal.App.4th 98, 109 (*CBE v. CRA*).)

L-3

The EIR is the very heart of CEQA. (*Bakersfield Citizens for Local Control v. City of Bakersfield* (2004) 124 Cal.App.4th 1184, 1214 (*Bakersfield Citizens*); *Pocket Protectors v. City of Sacramento* (2004) 124 Cal.App.4th 903, 927.) The EIR is an “environmental ‘alarm bell’ whose purpose is to alert the public and its responsible officials to environmental changes before they have reached the ecological points of no return.” (*Bakersfield Citizens*, 124 Cal.App.4th at 1220.) The EIR also functions as a “document of accountability,” intended to “demonstrate to an apprehensive citizenry that the agency has, in fact, analyzed and considered the ecological implications of its action.” (*Laurel Heights Improvements Assn. v. Regents of Univ. of Cal.*

(1988) 47 Cal.3d 376, 392.) The EIR process “protects not only the environment but also informed self-government.” (*Pocket Protectors*, 124 Cal.App.4th at 927.)

An EIR is required if “there is substantial evidence, in light of the whole record before the lead agency, that the project may have a significant effect on the environment.” (PRC § 21080(d); *see also Pocket Protectors*, 124 Cal.App.4th at 927.) In very limited circumstances, an agency may avoid preparing an EIR by issuing a negative declaration, a written statement briefly indicating that a project will have no significant impact thus requiring no EIR (14 CCR § 15371), only if there is not even a “fair argument” that the project will have a significant environmental effect. (PRC §§ 21100, 21064.) Since “[t]he adoption of a negative declaration . . . has a terminal effect on the environmental review process,” by allowing the agency “to dispense with the duty [to prepare an EIR],” negative declarations are allowed only in cases where “the proposed project will not affect the environment at all.” (*Citizens of Lake Murray v. San Diego* (1989) 129 Cal.App.3d 436, 440.)

L-3

Mitigation measures may not be construed as project design elements or features in an environmental document under CEQA. The MND must “separately identify and analyze the significance of the impacts . . . before proposing mitigation measures ....” (*Lotus vs. Department of Transportation* (2014) 223 Cal.App.4th 645, 658.) A “mitigation measure” is a measure designed to minimize a project’s significant environmental impacts, (PRC § 21002.1(a)), while a “project” is defined as including “the whole of an action, which has a potential for resulting in either a direct physical change in the environment, or a reasonably foreseeable indirect physical change in the environment.” (CEQA Guidelines § 15378(a).) Unlike mitigation measures, project elements are considered prior to making a significance determination. Measures are not technically “mitigation” under CEQA unless they are incorporated to avoid or minimize “significant” impacts. (PRC § 21100(b)(3).)

L-4

To ensure that the project’s potential environmental impacts are fully analyzed and disclosed, and that the adequacy of proposed mitigation measures is considered in depth, mitigation measures that are not included in the project’s design should not be treated as part of the project description. (*Lotus*, 223 Cal.App.4th at 654-55, 656 fn.8.) Mischaracterization of a mitigation measure as a project design element or feature is “significant,” and therefore amounts to a material error, “when it precludes or obfuscates required disclosure of the project’s environmental impacts and analysis of potential mitigation measures.” (*Mission Bay Alliance v. Office of Community Investment & Infrastructure* (2016) 6 Cal.App.5th 160, 185.)

Where an initial study shows that the project may have a significant effect on the environment, a mitigated negative declaration may be appropriate. However, a mitigated negative declaration is proper *only* if the project revisions would avoid or mitigate the potentially significant effects identified in the initial study “to a point where clearly no significant effect on the environment would occur, and...there is no substantial evidence in light of the whole record before the public agency that the project, as revised, may have a significant effect on the environment.” (PRC §§ 21064.5, 21080(c)(2); *Mejia v. City of Los Angeles* (2005) 130 Cal.App.4th 322, 331.) In that context, “may” means a reasonable possibility of a significant effect on the environment. (PRC §§ 21082.2(a), 21100, 21151(a); *Pocket Protectors*, 124

L-5



Cal.App.4th at 927; *League for Protection of Oakland's etc. Historic Res. v. City of Oakland* (1997) 52 Cal.App.4th 896, 904–05.)

Under the “fair argument” standard, an EIR is required if any substantial evidence in the record indicates that a project may have an adverse environmental effect—even if contrary evidence exists to support the agency’s decision. (14 CCR § 15064(f)(1); *Pocket Protectors*, 124 Cal.App.4th at 931; *Stanislaus Audubon Society v. County of Stanislaus* (1995) 33 Cal.App.4th 144, 150-51; *Quail Botanical Gardens Found., Inc. v. City of Encinitas* (1994) 29 Cal.App.4th 1597, 1602.) The “fair argument” standard creates a “low threshold” favoring environmental review through an EIR rather than through issuance of negative declarations or notices of exemption from CEQA. (*Pocket Protectors*, 124 Cal.App.4th at 928.)

The “fair argument” standard is virtually the opposite of the typical deferential standard accorded to agencies. As a leading CEQA treatise explains:

This ‘fair argument’ standard is very different from the standard normally followed by public agencies in their decision making. Ordinarily, public agencies weigh the evidence in the record and reach a decision based on a preponderance of the evidence. [Citation]. The fair argument standard, by contrast, prevents the lead agency from weighing competing evidence to determine who has a better argument concerning the likelihood or extent of a potential environmental impact.

(Kostka & Zishcke, *Practice Under the California Environmental Quality Act*, §6.37 (2d ed. Cal. CEB 2021).) The Courts have explained that “it is a question of law, not fact, whether a fair argument exists, and the courts owe no deference to the lead agency’s determination. Review is de novo, with a preference for resolving doubts in favor of environmental review.” (*Pocket Protectors*, 124 Cal.App.4th at 928 (emphasis in original).)

For over forty years the courts have consistently held that an accurate and stable project description is a bedrock requirement of CEQA—the *sine qua non* (that without which there is nothing) of an adequate CEQA document:

Only through an accurate view of the project may affected outsiders and public decision-makers balance the proposal’s benefit against its environmental cost, consider mitigation measures, assess the advantage of terminating the proposal (i.e., the “no project” alternative) and weigh other alternatives in the balance. An accurate, stable and finite project description is the *sine qua non* of an informative and legally sufficient EIR.

(*County of Inyo v. City of Los Angeles* (1977) 71 Cal.App.3d 185 at 192–93.) CEQA therefore requires that an environmental review document provide an adequate description of the project to allow for the public and government agencies to participate in the review process through submitting public comments and making informed decisions.

Lastly, CEQA requires that an environmental document include a description of the

L-5

L-6

L-7

project’s environmental setting or “baseline.” (CEQA Guidelines § 15063(d)(2).) The CEQA “baseline” is the set of environmental conditions against which to compare a project’s anticipated impacts. (*CBE v. SCAQMD*, 48 Cal.4th at 321.) CEQA Guidelines section 15125(a) states, in pertinent part, that a lead agency’s environmental review under CEQA:

...must include a description of the physical environmental conditions in the vicinity of the project, as they exist at the time [environmental analysis] is commenced, from both a local and regional perspective. This environmental setting will normally constitute the baseline physical conditions by which a Lead Agency determines whether an impact is significant.

(*See Save Our Peninsula Committee v. County of Monterey* (2001) 87 Cal.App.4th 99, 124-25 (“*Save Our Peninsula*”).) As the court of appeal has explained, “the impacts of the project must be measured against the ‘real conditions on the ground,’” and not against hypothetical permitted levels. (*Id.* at 121-23.)

### III. ANALYSIS

#### A. The IS/MND Relied on Unsubstantiated Input Parameters to Estimate Project Emissions and Thus the Project May Result in Significant Air Quality Impacts Requiring an EIR.

SWAPE reviewed the Project’s CalEEMod output files, provided in the CalEEMod Output Sheets (“CalEEMod Sheets”) as Appendix A to the IS/MND, and found that several model inputs used to generate a project’s construction and operation emissions were not consistent with information disclosed in the IS/MND. (*See* Ex. A, pp. 1-7.) As a result, SWAPE concludes that the Project’s construction and operational emissions are underestimated. An EIR should be prepared to include an updated air quality analysis that adequately evaluates the impacts that construction and operation of the Project will have on local and regional air quality.

Specifically, SWAPE found that several values used in the IS/MND and CalEEMod Sheets’ air quality analysis were either inconsistent with information provided in the IS/MND or otherwise unjustified (Ex. A, pp. 2-7), including:

1. Failure to Substantiate Amount of Required Demolition. (Ex. A, pp. 2-3.)
2. Unsubstantiated Reductions to Construction Off-Road Equipment Unit Amounts. (Ex. A, pp. 3-5.)
3. Underestimated Number of Saturday and Sunday Vehicle Trips. (Ex. A, pp. 5-7.)

As a result of these errors in the IS/MND, the Project’s construction and operational emissions were underestimated and cannot be relied upon to determine the significance of the Project’s air quality impacts. Thus, an EIR is needed to adequately address the air quality impacts of the proposed Project, and to mitigate those impacts accordingly.

L-7

L-8

L-9

L-10

L-11

L-12



**B. There is Substantial Evidence of a Fair Argument that the Project May Have Significant Health Impacts as a Result of Diesel Particulate Emissions.**

A subsequent EIR is required to evaluate the significant health impacts to individuals and workers from the Project's operational and construction-related diesel particulate matter ("DPM") emissions as a result of the proposed Project. SWAPE's analysis of health risks related to the Project concludes that the IS/MND failed to adequately analyze the health impacts related to the Project's operational and construction DPM emissions, and provides substantial evidence of a fair argument that the Project will have significant health impacts as a result of such emissions. (*See* Ex. A, pp. 7-14).

**1. The IS/MND fails to adequately evaluate health risks from DPM emissions.**

According to SWAPE, the IS/MND incorrectly concludes that the proposed Project would have a less-than-significant health risk impact, without conducting an adequate quantified construction or operational health risk analysis ("HRA"). (Ex. A, pp. 7-9.) Specifically, the IS/MND concludes that the Project would result in a less-than-significant construction and operational health risk impact because the Project would not be subject to SCAQMD's Rule 2035, otherwise known as the Warehouse Indirect Source Rule, and thus would not be required to directly reduce emissions. (Ex. A, pp. 7-8 (citing IS/MND, p. 30).) However, as SWAPE points out, the IS/MND's evaluation of the Project's potential health risk impacts, as well as the subsequent less-than-significant impact conclusion, is incorrect for several reasons. (Ex. A, pp. 8-9.)

First, by failing to prepare a quantified construction and operational HRA, the IS/MND fails to quantitatively evaluate toxic air contaminants ("TACs") related to Project construction or operation, or make a reasonable effort to connect emissions to health impacts posed to nearby existing sensitive receptors from the Project. (Ex. A, p. 8.) SWAPE identifies potential emissions from both the exhaust stacks of construction equipment. (*Id.* (citing IS/MND, pp. 15; 108).) As such, the IS/MND fails to meet the CEQA requirement that projects correlate increases in project-generated emissions to adverse impacts on human health caused by those emissions.

Second, the IS/MND's conclusion is also inconsistent with the most recent guidance published by the Office of Health Hazard Assessment ("OEHHA"), the organization responsible for providing guidance on conducting HRAs in California, as well as local air district guidelines.<sup>1</sup> (Ex. A, pp. 8-9.) OEHHA recommends that projects lasting at least 2 months be evaluated for cancer risks to nearby sensitive receptors, a time period which this Project easily exceeds. (*Id.*) The OEHHA document also recommends that if a project is expected to last over 6 months, the exposure should be evaluated throughout the project using a 30-year exposure duration to estimate individual cancer risks. (*Id.*) Based on its extensive experience, SWAPE

---

<sup>1</sup> "Risk Assessment Guidelines: Guidance Manual for Preparation of Health Risk Assessments." OEHHA, February 2015, *available at*: <https://oehha.ca.gov/media/downloads/crn/2015guidancemanual.pdf>.

reasonably assumes that the Project will last at least 30 years, and therefore recommends that health risk impacts from the project be evaluated. (*Id.*, p. 9.) An EIR is therefore required to analyze these impacts. (*Id.*)

Third, by claiming a less-than-significant impact without evaluating the combined lifetime cancer risk to nearby, existing receptors as a result of Project construction and operation together, SWAPE found that the IS/MND fails to compare the excess health risk impact to the SCAQMD's specific numeric threshold of 10 in one million. (Ex. A, p. 9.) Thus, in accordance with the most relevant guidance, an updated assessment of the health risk posed to nearby existing receptors from Project construction and operation should be conducted.

**2. There is substantial evidence that the Project may have a significant health risk impact.**

Correcting the above errors, SWAPE prepared a screening-level HRA to evaluate potential impacts from the construction and operation of the Project. (Ex. A, pp. 9-14.) SWAPE prepared a screening-level HRA to evaluate potential health risk impacts posed to residential sensitive receptors as a result of the Project's construction and operational TAC emissions. SWAPE used AERSCREEN, the leading screening-level air quality dispersion model. SWAPE applied a sensitive receptor distance of 125 meters and analyzed impacts to individuals at different stages of life based on OEHHA and SCAQMD guidance utilizing age sensitivity factors.

SWAPE found that the excess cancer risks at a sensitive receptor located approximately 125 meters away over the course of Project construction and operation, while utilizing the recommended age sensitivity factors, is approximately 40.3 in one million for infants. (Ex. A, p. 13.) SWAPE also concluded that the total excess lifetime cancer risk over the course of Project construction and operation is approximately 52.2 in one million. (*Id.*) Therefore, the cancer risk for infants and lifetime residents exceeds the SCAQMD's threshold of 10 in one million, thus resulting in a potentially significant impact not previously addressed or identified by the IS/MND. Hence, an EIR is required for the Project.

CEQA requires an agency to include an analysis of health risks that connects the Project's air emissions with the health risk posed by those emissions. SWAPE's screening-level HRA demonstrates that the Project's construction and operation may have a significant health risk impact, when correct exposure assumptions and up-to-date, applicable guidance are used. Because SWAPE's screening-level HRA indicates a potentially significant impact, the City must prepare an EIR. This EIR should also include an HRA which makes a reasonable effort to connect the Project's air quality emissions and the potential health risks posed to nearby receptors. Thus, as SWAPE recommends, "an EIR should be prepared to include a refined health risk analysis which adequately and accurately evaluates health risk impacts associated with both Project construction and operation." (Ex. A, p. 14.)

L-13

L-14



**C. The IS/MND Failed to Adequately Analyze Greenhouse Gas Impacts and Thus the Project May Result in Significant Greenhouse Gas Emissions Requiring an EIR.**

SWAPE's review of the IS/MND and CalEEMod Sheets found that the IS/MND fails to adequately evaluate the greenhouse gas ("GHG") impacts of the proposed Project. (Ex. A, pp. 14-18 (citing IS/MND, p. 52 & Table VIII-1; pp. 53-60).) However, SWAPE concludes that the IS/MND's GHG analysis and subsequent less-than-significant impact conclusion, is incorrect for several reasons. (See Ex. A, pp. 14-18.)

L-15

First, the IS/MND's quantitative analysis relies upon an incorrect and unsubstantiated air model. (Ex. A, pp. 14-15.) As a result, GHG emissions are underestimated and the IS/MND's quantitative GHG analysis should not be relied upon to determine Project significance. *Id.* Thus, an EIR should be prepared to adequately assess the Project's potential GHG impacts on the surrounding environment from construction and operation.

Second, the IS/MND utilizes an outdated GHG threshold, and as a result, the IS/MND fails to identify a potentially significant GHG impact. (Ex. A, p. 15.) SWAPE notes that when compared to the correct quantitative threshold, the Project's GHG impacts are demonstrably significant. (*Id.*) Accordingly, the IS/MND's conclusion of a less-than-significant GHG impact should not be relied upon, and instead, an EIR should be prepared that includes an updated GHG analysis. (*Id.*) SWAPE also recommends that "the Project apply the SCAQMD 2035 efficiency target of 3.0 metric tons of carbon dioxide equivalents per service population per year ("MT CO<sub>2</sub>e/SP/year")." (*Id.*)

L-16

Third, SWAPE's updated analysis indicates a potential significant impact in GHG emissions that the IS/MND fails to identify. (Ex. A, pp. 15-16.) In an effort to quantitatively evaluate the Project's GHG emissions, SWAPE "compared the Project's GHG emissions, as estimated by the IS/MND, to the SCAQMD 2035 service population efficiency target of 3.0 MT CO<sub>2</sub>e/SP/year, which was calculated by applying a 40% reduction to the 2020 targets." (*Id.*, p. 15 (citing "Minutes for the GHG CEQA Significance Threshold Stakeholder Working Group #15." SCAQMD, September 2010, available at: [http://www.aqmd.gov/docs/default-source/ceqa/handbook/greenhouse-gases-\(ghg\)-ceqa-significance-thresholds/year-2008-2009/ghg-meeting-15/ghg-meeting-15-minutes.pdf](http://www.aqmd.gov/docs/default-source/ceqa/handbook/greenhouse-gases-(ghg)-ceqa-significance-thresholds/year-2008-2009/ghg-meeting-15/ghg-meeting-15-minutes.pdf), p. 2.) According to SWAPE, "[w]hen applying this threshold, the Project's incorrect and unsubstantiated air model indicates a potentially significant GHG impact." (Ex. A, p. 15.) SWAPE's conclusion is based on the following analysis:

L-17

...the IS/MND estimates that the Project would generate net annual GHG emissions of 1,285.1 MT CO<sub>2</sub>e/year (p. 52, Table VIII). According to CAPCOA's CEQA & Climate Change report, a service population ("SP") is defined as "the

sum of the number of residents and the number of jobs supported by the project.”<sup>2</sup>

As the Project does not include any residential land uses, the SP would include the number of jobs supported by the Project. According to the IS/MND, the Project will employ 211 people during operation (p. 98). As such, we estimate a SP of 211 people. When dividing the Project’s net annual GHG emissions, as estimated by the IS/MND, by a SP of 211 people, we find that the Project would emit approximately 6.1 MT CO<sub>2</sub>e/SP/year....<sup>3</sup>

L-17

(Ex. A, pp. 15-16.) As such, “the Project’s service population efficiency value, as estimated by the IS/MND’s provided net annual GHG emission estimates and SP, exceeds the SCAQMD 2035 efficiency target of 3.0 MT CO<sub>2</sub>e/SP/year, indicating a potentially significant impact not previously identified or addressed by the IS/MND.” (*Id.*, p. 16.) Consequently, the IS/MND’s less-than-significant GHG impact conclusion is incorrect and should not be relied upon. Thus, an EIR must be prepared and should include an updated GHG analysis and incorporate mitigation measures intended to reduce GHG emissions to less-than-significant levels

Fourth, the IS/MND fails to consider the performance-based standards underlying CARB’s Scoping Plan. (*See* Ex. A, pp. 16-17.) Specifically, SWAPE notes that “the IS/MND fails to evaluate the Project’s consistency with the CARB 2017 *Scoping Plan* performance-based daily VMT per capita projections.” (*Id.*, p. 17.) An EIR should be prepared for the Project that provides additional information and analysis to conclude less-than-significant GHG impacts.

L-18

Fifth, the IS/MND fails to consider the performance-based standards under SCAG’s *RTP/SCS*. (*See* Ex. A, pp. 17-18.) The IS/MND concludes that the Project would be consistent with SCAG’s *RTP/SCS*. (IS/MND, pp. 53-60.) However, as SWAPE notes, “the IS/MND fails to consider whether or not the Project meets any of the specific performance-based goals underlying SCAG’s *RTP/SCS* and SB 375, such as: i) per capita GHG emission targets, or ii) daily [VMT] per capita benchmarks.” (Ex. A, pp. 17.) Because the IS/MND fails to evaluate the Project’s consistency with the SCAG’s per capita emissions and performance-based daily VMT per capita projects, “the IS/MND’s claim that the proposed Project would not conflict with SCAG’s *RTP/SCS* is unsupported.” (*Id.*, p. 18.) An EIR should be prepared for the Project that provides additional information and analysis to conclude less-than-significant GHG impacts.

L-19

SWAPE’s analysis demonstrates a potentially significant health risk and GHG impact from the Project that necessitates further mitigation in order to adequately reduce the Project’s construction and operational emissions to less-than-significant. Therefore, SWAPE provides a number of cost-effective, feasible mitigation measures that the City should consider implementing prior to approving the Project. (*See* Ex. A, pp. 18-21.) In addition to implementing

L-20

<sup>2</sup> “CEQA & Climate Change.” California Air Pollution Control Officers Association (CAPCOA), January 2008, available at: <http://www.capcoa.org/wp-content/uploads/2012/03/CAPCOA-White-Paper.pdf>, pp. 71-72.)

<sup>3</sup> SWAPE calculated: (1,285.1 MT CO<sub>2</sub>e/year) / (211 service population) = (6.09 MT CO<sub>2</sub>e/SP/year).



these measures, an EIR should be prepared with an updated air quality, health risk, and GHG analysis.

**D. There Is Substantial Evidence of a Fair Argument that the Project Could Have Significant Noise Impact.**

The comment of noise expert Deborah Jue is attached as Exhibit B. Ms. Jue has identified several issues with the IS/MND. Ms. Jue's concerns are summarized below.

After reviewing the proposed Project and IS/MND and related appendices, Ms. Jue concluded that the Project's construction noise impacts are potentially significant. (*See* Exhibit B, pp. 1-5.) As a result, the IS/MND is improper and an EIR should be prepared.

According to Ms. Jue, the IS/MND failed to adequately analyze the Project's noise impact from construction and operation for several reasons. First, the IS/MND fails to properly establish several baseline noise levels for the proposed Project. (Ex. B, pp. 1-2.)

Second, the IS/MND's construction noise analysis draws upon thresholds of significance that are not properly developed. (Ex. B, pp. 2-3.)

Third, Ms. Jue found that the IS/MND's construction noise impact analysis for the Project is incomplete for several reasons:

1. The IS/MND fails to provide evidence that the specific site conditions (e.g., sightlines, barrier geometry), and available equipment (e.g., mufflers) would be sufficient to mitigate the noise impacts shown in Table XIII-2, (IS/MND, p. 88), which shows that noise levels from individual pieces of equipment would exceed 75 dBA (LAMC noise limit) at most residential areas without mitigation. (Ex. B, p. 4.)
2. The IS/MND's noise analysis fails to include any aggregate determination of construction activities, even though the IS/MND's Table XIII-2 shows that there would be several sources of construction equipment noise, when combined with others, that would potentially exceed the LACEQA construction noise thresholds, constituting more significant impacts. (Ex. B, p. 4.)
3. The IS/MND relies on the Regulatory Compliance Measure RC-NOI-1, but provides no evidence that these measures would be sufficient to mitigate the significant noise impacts at noise sensitive receptors. (Ex. B, p. 5.)

Thus, the IS/MND's less-than-significant construction noise impact conclusion is incorrect and should not be relied upon.

Fourth, Ms. Jue found that the IS/MND's off-site operational noise impact analysis is incomplete because the IS/MND "lacks any discussion of whether the TNM model incorporated

L-20

L-21

L-22

L-23

L-24

flow control at intersections; trucks at stop signs/stop lights would generate a different noise increase from a model that only uses free flow conditions.” (Ex. B, p. 5.) As a result, the IS/MND’s less-than-significant operational noise impact conclusion is incorrect and should not be relied upon.

L-24

Fifth, Ms. Jue found that the IS/MND’s on-site operational noise impact analysis is incomplete. (See Ex. B, p. 5.) As Ms. Jue notes, “[i]f the rooftop equipment and other operational noise sources would operate during nighttime hours, these activities must be compared to nighttime baseline conditions and the CNEL increase, if any, must also be evaluated.” (*Id.*) Because the IS/MND fails to evaluate these on-site operational noise sources, the IS/MND’s less-than-significant operational noise impact conclusion is incorrect and should not be relied upon.

L-25

Lastly, the IS/MND lacks adequate noise mitigations to lessen several potentially significant noise impacts from construction-related activities of the proposed Project. (Ex. B, p. 5.)

L-26

Ms. Jue’s expert comments constitute substantial evidence of potentially significant construction and operational noise impact as a result of the Project that was not adequately disclosed, analyzed, or mitigated in the IS/MND. Thus, an EIR is required for this Project.

#### IV. CONCLUSION

For the foregoing reasons, the IS/MND for the Project is in violation of CEQA. Thus, an EIR must be prepared for the proposed Project and should be circulated for public review and comment in accordance with CEQA. SAFER reserves the right to supplement these comments in advance of and during public hearings concerning the Project. (*Galante Vineyards v. Monterey Peninsula Water Management Dist.*, 60 Cal. App. 4th 1109, 1121 (1997).) Thank you for considering these comments.

L-27

Sincerely,



Victoria Yundt  
LOZEAU | DRURY LLP



# EXHIBIT A



Technical Consultation, Data Analysis and  
Litigation Support for the Environment

2656 29<sup>th</sup> Street, Suite 201  
Santa Monica, CA 90405

Matt Hagemann, P.G., C.Hg.  
(949) 887-9013  
[mhagemann@swape.com](mailto:mhagemann@swape.com)

Paul E. Rosenfeld, PhD  
(310) 795-2335  
[prosenfeld@swape.com](mailto:prosenfeld@swape.com)

May 24, 2022

Victoria Yundt  
Lozeau | Drury LLP  
1939 Harrison Street, Suite 150  
Oakland, CA 94618

**Subject: Comments on the Fallbrook Point Project (SCH No. 2022040565)**

---

Dear Ms. Yundt,

We have reviewed the April 2022 Initial Study / Mitigated Negative Declaration (“IS/MND”) for the Fallbrook Point Project (“Project”) located in the City of Los Angeles (“City”). The Project proposes to construct 56,114-square-feet (“SF”) of warehouse space, 19,00-SF of manufacturing space, 23,500-SF of office space, and 262 parking spaces, on the 6.99-acre site.

Our review concludes that the IS/MND fails to adequately evaluate the Project’s air quality, health risk, and greenhouse gas impacts. As a result, emissions and health risk impacts associated with construction and operation of the proposed Project are underestimated and inadequately addressed. An Environmental Impact Report (“EIR”) should be prepared to adequately assess and mitigate the potential air quality, health risk, and greenhouse gas impacts that the project may have on the environment.

## **Air Quality**

### **Unsubstantiated Input Parameters Used to Estimate Project Emissions**

The IS/MND’s air quality analysis relies on emissions calculated with the California Emissions Estimator Model (“CalEEMod”) Version 2016.3.2 (p. 23).<sup>1</sup> CalEEMod provides recommended default values based on site-specific information, such as land use type, meteorological data, total lot acreage, project type and typical equipment associated with project type. If more specific project information is known, the user can change the default values and input project-specific values, but the California Environmental

---

<sup>1</sup> “CalEEMod Version 2016.3.2.” California Air Pollution Control Officers Association (CAPCOA), November 2017, available at: <http://www.aqmd.gov/caleemod/archive/download-version-2016-3-2>.



Quality Act (“CEQA”) requires that such changes be justified by substantial evidence. Once all of the values are inputted into the model, the Project’s construction and operational emissions are calculated, and “output files” are generated. These output files disclose to the reader what parameters are utilized in calculating the Project’s air pollutant emissions and make known which default values are changed as well as provide justification for the values selected.

When reviewing the Project’s CalEEMod output files, provided in the CalEEMod Output Sheets (“CalEEMod Sheets”) as Appendix A to the IS/MND, we found that several model inputs were not consistent with information disclosed in the IS/MND. As a result, the Project’s construction and operational emissions may be underestimated. An EIR should be prepared to include an updated air quality analysis that adequately evaluates the impacts that construction and operation of the Project will have on local and regional air quality.

#### *Failure to Substantiate Amount of Required Demolition*

Review of the CalEEMod output files demonstrates that the “Fallbrook Point Light Industrial Use” model includes 593 demolition hauling trips (see excerpt below) (Appendix A, pp. 7, 35, 64).

Phase Name	Offroad Equipment Count	Worker Trip Number	Vendor Trip Number	Hauling Trip Number
Architectural Coating	1	17.00	0.00	0.00
Building Construction	9	83.00	33.00	0.00
Demolition	5	13.00	0.00	593.00
Grading	6	15.00	0.00	1,312.00
Paving	6	15.00	0.00	0.00
Site Preparation	3	8.00	0.00	0.00

According to the CalEEMod User’s Guide:

“Haul trips are based on the amount of material that is demolished, imported or exported assuming a truck can handle 16 cubic yards of material.”<sup>2</sup>

Therefore, CalEEMod calculates a default number of hauling trips based upon the amount of demolition material inputted into the model. As previously mentioned, the CalEEMod User’s Guide requires any changes to model defaults be justified.<sup>3</sup> According to the “User Entered Comments & Non-Default Data” table, the justification provided for the amount of demolition debris included in the model is:

“6,000 tons asphalt removal” (Appendix A, pp. 2, 30, 58).

<sup>2</sup> “Appendix A - Calculation Details for CalEEMod.” California Air Pollution Control Officers Association (CAPCOA), May 2021, available at: <https://www.aqmd.gov/caleemod/user's-guide>, p. 14

<sup>3</sup> “CalEEMod User’s Guide Version 2020.4.0.” California Air Pollution Control Officers Association (CAPCOA), May 2021, available at: <https://www.aqmd.gov/caleemod/user's-guide>, p. 1, 14.

However, this justification is unsubstantiated, as the IS/MND fails to disclose the specific square footage of buildings to be demolished or the tons of demolition debris required for Project construction. Therefore, we cannot verify that 6,000 tons of demolition debris, or consequently 593 demolition hauling trips, is accurate. As such, demolition may be underestimated in the model.

This potential underestimation presents an issue, as the total amount of demolition material is used by CalEEMod to determine emissions associated with the demolition phase of construction. The three primary operations that generate dust emission during the demolition phase are mechanical or explosive dismemberment, site removal of debris, and on-site truck traffic on paved and unpaved road.<sup>4</sup> By failing to substantiate the amount of required demolition, the model may underestimate emissions associated with fugitive dust, debris removal, as well as exhaust from hauling trucks traveling to and from the site, and should not be relied upon to determine the significance of the Project's air quality impacts.

#### *Unsubstantiated Reductions to Construction Off-Road Equipment Unit Amounts*

Review of the CalEEMod output files demonstrates that the "Fallbrook Point Light Industrial Use" model includes several changes to the default off-road construction equipment unit amounts (see excerpt below) (Appendix A, pp. 2, 30, 58).

Table Name	Column Name	Default Value	New Value
tblOffRoadEquipment	OffRoadEquipmentUnitAmount	3.00	1.00
tblOffRoadEquipment	OffRoadEquipmentUnitAmount	3.00	1.00
tblOffRoadEquipment	OffRoadEquipmentUnitAmount	4.00	2.00

As a result of these changes, the model includes the following off-road equipment (see excerpt below) (Appendix A, pp. 6, 34, 63).

<sup>4</sup> "CalEEMod User's Guide Version 2020.4.0." California Air Pollution Control Officers Association (CAPCOA), May 2021, available at: <https://www.aqmd.gov/caleemod/user's-guide>, p. 11.



Phase Name	Offroad Equipment Type	Amount	Usage Hours	Horse Power	Load Factor
Architectural Coating	Air Compressors	1	6.00	78	0.48
Building Construction	Cranes	1	7.00	231	0.29
Building Construction	Forklifts	3	8.00	89	0.20
Building Construction	Generator Sets	1	8.00	84	0.74
Building Construction	Tractors/Loaders/Backhoes	3	7.00	97	0.37
Building Construction	Welders	1	8.00	46	0.45
Demolition	Concrete/Industrial Saws	1	8.00	81	0.73
Demolition	Excavators	1	8.00	158	0.38
Demolition	Rubber Tired Dozers	2	8.00	247	0.40
Demolition	Rubber Tired Loaders	1	6.00	203	0.36
Grading	Excavators	1	8.00	158	0.38
Grading	Graders	1	8.00	187	0.41
Grading	Rubber Tired Dozers	1	8.00	247	0.40
Grading	Tractors/Loaders/Backhoes	3	8.00	97	0.37
Paving	Pavers	2	8.00	130	0.42
Paving	Paving Equipment	2	8.00	132	0.36
Paving	Rollers	2	8.00	80	0.38
Site Preparation	Rubber Tired Dozers	1	8.00	247	0.40
Site Preparation	Tractors/Loaders/Backhoes	2	8.00	97	0.37

As previously mentioned, the CalEEMod User's Guide requires any changes to model defaults be justified.<sup>5</sup> According to the "User Entered Comments & Non-Default Data" table, the justification provided for these changes is:

"1 excavator, 1 loader. 1 dozer, 2 backhoes" (Appendix A, pp. 2, 30, 58).

Furthermore, the IS/MND provides the following construction equipment list (see excerpt below) (p. 15):

<sup>5</sup> "CalEEMod User's Guide Version 2020.4.0." California Air Pollution Control Officers Association (CAPCOA), May 2021, available at: <https://www.aqmd.gov/caleemod/user's-guide>, p. 2, 9.

**Table 3-1**  
**Construction Activities and Equipment**

Construction Phase	Duration <sup>(a)</sup>	Equipment Type and Quantity
Demolition	20	1 Excavator
		1 Loader
		1 Concrete Saw
		2 Dozers
Site Preparation	10	1 Dozer
		2 Tractor/Loader/Backhoe
Grading and Soil Import	20	1 Grader
		1 Dozer
		1 Excavator
		1 Loader
		3 Tractor/Loader/Backhoe
Building Construction	230	1 Crane
		3 Forklift
		1 Generator Set
		1 Welder
		3 Tractor/Loader/Backhoe
Paving	20	2 Paver
		2 Paving Equipment
		2 Roller
Architectural Coating/Painting	20	1 Air Compressor
Source: CalEEMod output sheets provided in Appendix A.		
<sup>(a)</sup> Durations and equipment pieces are conceptually based on the size of the Site and proposed structures.		

However, this is incorrect, as the source provided for the construction equipment unit amounts is the CalEEMod output files themselves. This is incorrect, as the Project documents should substantiate the changes included in the CalEEMod model, not vice versa. According CalEEMod User's Guide:

"CalEEMod was also designed to allow the user to change the defaults to reflect site- or project-specific information, when available, provided that the information is supported by substantial evidence as required by CEQA." <sup>6</sup>

Here, as the IS/MND and associated documents fail to provide substantial evidence to support the revised construction off-road equipment unit amounts, we cannot verify the changes.

These unsubstantiated reductions present an issue, as CalEEMod calculates construction-related emissions based on the off-road equipment list for the expected construction activities.<sup>7</sup> By including incorrect off-road construction equipment unit amounts, the model may underestimate the Project's construction-related emissions and should not be relied upon to determine Project significance.

### *Underestimated Number of Saturday and Sunday Vehicle Trips*

According to the IS/MND:

<sup>6</sup> "CalEEMod User's Guide Version 2020.4.0." California Air Pollution Control Officers Association (CAPCOA), May 2021, available at: <https://www.aqmd.gov/caleemod/user-s-guide>, p. 12.

<sup>7</sup> "CalEEMod User's Guide Version 2020.4.0." California Air Pollution Control Officers Association (CAPCOA), May 2021, available at: <https://www.aqmd.gov/caleemod/user-s-guide>, p. 33-34.



“[T]he Project would generate a total of 421 daily vehicle trips and have a Daily Work VMT per Employee of 14.5, which is less than the applicable North Valley APC significance threshold of 15.0 with incorporation of the following TDM measures:

- Promotions and marketing tools to educate and inform employees about alternative transportation options and the effects of their travel choices.
- Implement a ride-share program” (p. 108).

As demonstrated above, the IS/MND indicates that the Project implements multiple Transportation Demand Management (“TDM”) strategies to calculate the expected trip generation of 421 daily vehicle trips (see excerpt below) (Appendix G, pp. 105).

### TDM Strategies

Select each section to show individual strategies  
Use ☒ to denote if the TDM strategy is part of the proposed project or is a mitigation strategy

	Proposed Project	With Mitigation
<b>Max Home Based TDM Achieved?</b>	<b>No</b>	<b>No</b>
<b>Max Work Based TDM Achieved?</b>	<b>No</b>	<b>No</b>

**A** Parking

Reduce Parking Supply city code parking provision for the project site

☐ Proposed Prj ☐ Mitigation

203

200

Unbundle Parking monthly parking cost (dollar) for the project site

☐ Proposed Prj ☐ Mitigation

175

Parking Cash-Out percent of employees eligible

☐ Proposed Prj ☐ Mitigation

100

Price Workplace Parking daily parking charge (dollar)

☐ Proposed Prj ☐ Mitigation

1.00

100

Residential Area Parking Permits cost (dollar) of annual permit

☐ Proposed Prj ☐ Mitigation

200

**B** Transit

**C** Education & Encouragement

**D** Commute Trip Reductions

**E** Shared Mobility

**F** Bicycle Infrastructure

**G** Neighborhood Enhancement

### Analysis Results

Proposed Project	With Mitigation
<b>454</b> Daily Vehicle Trips	<b>421</b> Daily Vehicle Trips
<b>4,371</b> Daily VMT	<b>4,000</b> Daily VMT
<b>0.0</b> Household VMT per Capita	<b>0.0</b> Household VMT per Capita
<b>16.8</b> Work VMT per Employee	<b>14.5</b> Work VMT per Employee

Significant VMT Impact?

<p><b>Household: No</b> Threshold = 9.2 15% Below APC</p> <p><b>Work: Yes</b> Threshold = 15.0 15% Below APC</p>	<p><b>Household: No</b> Threshold = 9.2 15% Below APC</p> <p><b>Work: No</b> Threshold = 15.0 15% Below APC</p>
--	---

As demonstrated above, the LADOT VMT Calculator shows a daily vehicle trip rate of 421, without specifying any changes between weekday and weekend trips. However, review of the CalEEMod output files demonstrates that the “Fallbrook Point Light Industrial Use” model includes only 183.34 Saturday, and 129.55 Sunday vehicle trips (see excerpt below) (Appendix A, pp. 22, 50, 79).

Land Use	Average Daily Trip Rate		
	Weekday	Saturday	Sunday
General Office Building	476.85	62.73	26.78
Manufacturing	0.00	30.55	12.71
Parking Lot	0.00	0.00	0.00
Unrefrigerated Warehouse-No Rail	0.00	90.06	90.06
Total	476.85	183.34	129.55

However, this is incorrect, as the model should have included 421 daily vehicle trips for Saturday and Sunday. Thus, the Saturday and Sunday daily vehicle trips are underestimated by 237.66- and 291.45- trips, respectively.<sup>8, 9</sup>

These underestimations present an issue, as CalEEMod uses operational vehicle trip rates to calculate the emissions associated with the operational on-road vehicles.<sup>10</sup> Thus, by including an underestimated number of Saturday, and Sunday operational vehicle trips, the model underestimates the Project's mobile-source emissions and should not be relied upon to determine Project significance.

### Diesel Particulate Matter Health Risk Emissions Inadequately Evaluated

The IS/MND concludes that the Project would have a less-than-significant health risk impact without conducting a quantified construction or operational health risk analysis ("HRA"). Regarding the health risk impacts associated with Project construction and operation, the IS/MND references the SCAQMD Warehouse Indirect Source Rule:

"Based on information from the Institute of Transportation Engineers (ITE) Trip Generation Manual, 10th Edition Supplement and the square footage of proposed warehouse, manufacturing, and office uses, the Project would generate approximately 45 one-way truck trips per day, which is approximately nine percent of the Project's total of 477 daily trips. Assuming an equal number of arrivals and departures (rounded to an even number), these one-way truck trips would be associated with approximately 23 individual trucks accessing and then leaving the Site per day, or an average of three individual trucks per hour in an eight hour workday. Pursuant to the California Code of Regulations Title 13 Section 2485, these trucks that may access the Project would be prohibited from idling for more than 5 minutes on the Site.

On May 7, 2021, the South Coast Air Quality Management District (South Coast AQMD) Governing Board adopted Rule 2305 otherwise known as the Warehouse Indirect Source Rule. The rule requires warehouses greater than 100,000 square feet to directly reduce NOx and diesel particulate matter (PM) emissions, or to otherwise facilitate emission and exposure reductions of these pollutants in nearby communities. As the proposed warehouse use would be

<sup>8</sup> Calculated: (421 proposed daily vehicle trips) - (183.34 modeled vehicle trips) = 237.66 underestimated Saturday vehicle trips.

<sup>9</sup> Calculated: (421 proposed daily vehicle trips) - (129.55 modeled vehicle trips) = 291.45 underestimated Sunday vehicle trips.

<sup>10</sup> "CalEEMod User's Guide Version 2020.4.0." California Air Pollution Control Officers Association (CAPCOA), May 2021, available at: <https://www.aqmd.gov/caleemod/user's-guide>, p. 35.

approximately 53,614 square feet, this Project would not be subject to Rule 2305 requirements” (p. 30).

As demonstrated above, the IS/MND concludes that the Project would not be subject to Rule 2035, and thus would not be required to directly reduce emissions. However, the IS/MND fails to mention the Project’s construction-related or operational toxic air contaminant (“TAC”) emissions or conduct a quantified construction or operational health risk analysis (“HRA”) whatsoever. This is incorrect for three reasons.

First, by failing to prepare a quantified construction and operational HRA, the Project is inconsistent with CEQA’s requirement to make “a reasonable effort to substantively connect a project’s air quality impacts to likely health consequences.”<sup>11</sup> This poses a problem, as construction of the Project would produce DPM emissions through the exhaust stacks of construction equipment over a duration of approximately 14 months (p. 15). Furthermore, operation of the Project is expected to generate 421 daily vehicle trips, which would produce additional exhaust emissions and continue to expose nearby, existing sensitive receptors to DPM emissions (p. 108). However, the IS/MND fails to evaluate the TAC emissions associated with Project construction and operation or indicate the concentrations at which such pollutants would trigger adverse health effects. Thus, without making a reasonable effort to connect the Project’s TAC emissions to the potential health risks posed to nearby receptors, the IS/MND is inconsistent with CEQA’s requirement to correlate Project-generated emissions with potential adverse impacts on human health.

Second, the State of California Department of Justice recommends that warehouse projects prepare a quantitative HRA pursuant to the Office of Environmental Health Hazard Assessment (“OEHHA”), the organization responsible for providing guidance on conducting HRAs in California, as well as local air district guidelines.<sup>12</sup> OEHHA released its most recent *Risk Assessment Guidelines: Guidance Manual for Preparation of Health Risk Assessments* in February 2015, as referenced by the IS/MND (p. 32). This guidance document describes the types of projects that warrant the preparation of an HRA. Specifically, OEHHA recommends that all short-term projects lasting at least 2 months assess cancer risks.<sup>13</sup> Furthermore, according to OEHHA:

“Exposure from projects lasting more than 6 months should be evaluated for the duration of the project. In all cases, for assessing risk to residential receptors, the exposure should be assumed to start in the third trimester to allow for the use of the ASFs (OEHHA, 2009).”<sup>14</sup>

---

<sup>11</sup> “Sierra Club v. County of Fresno.” Supreme Court of California, December 2018, *available at*: <https://ceqaportal.org/decisions/1907/Sierra%20Club%20v.%20County%20of%20Fresno.pdf>.

<sup>12</sup> “Warehouse Projects: Best Practices and Mitigation Measures to Comply with the California Environmental Quality Act.” State of California Department of Justice, *available at*: <https://oag.ca.gov/sites/all/files/agweb/pdfs/environment/warehouse-best-practices.pdf>, p. 6.

<sup>13</sup> “Risk Assessment Guidelines: Guidance Manual for Preparation of Health Risk Assessments.” OEHHA, February 2015, *available at*: <https://oehha.ca.gov/media/downloads/cnr/2015guidancemanual.pdf>, p. 8-18.

<sup>14</sup> “Risk Assessment Guidelines: Guidance Manual for Preparation of Health Risk Assessments.” OEHHA, February 2015, *available at*: <https://oehha.ca.gov/media/downloads/cnr/2015guidancemanual.pdf>, p. 8-18.



Thus, as the Project's anticipated construction duration exceeds the 2-month and 6-month requirements set forth by OEHHA, construction of the Project meets the threshold warranting a quantified HRA under OEHHA guidance and should be evaluated for the entire 14-month construction period. Furthermore, OEHHA recommends that an exposure duration of 30 years should be used to estimate the individual cancer risk at the maximally exposed individual resident ("MEIR").<sup>15</sup> While the IS/MND fails to provide the expected lifetime of the proposed Project, we can reasonably assume that the Project would operate for at least 30 years, if not more. Therefore, operation of the Project also exceeds the 2-month and 6-month requirements set forth by OEHHA and should be evaluated for the entire 30-year residential exposure duration, as indicated by OEHHA guidance. These recommendations reflect the most recent state health risk policies, and as such, an EIR should be prepared to include an analysis of health risk impacts posed to nearby sensitive receptors from Project-generated DPM emissions.

Third, by claiming a less-than-significant impact without conducting a quantified construction or operational HRA for nearby, existing sensitive receptors, the IS/MND fails to compare the Project's excess cancer risk to the SCAQMD's specific numeric threshold of 10 in one million.<sup>16</sup> Thus, in accordance with the most relevant guidance, an assessment of the health risk posed to nearby, existing receptors as a result of Project construction and operation should be conducted.

### Screening-Level Analysis Demonstrates Significant Impacts

In order to conduct our screening-level risk assessment we relied upon AERSCREEN, which is a screening level air quality dispersion model.<sup>17</sup> The model replaced SCREEN3, and AERSCREEN is included in the OEHHA and the California Air Pollution Control Officers Associated ("CAPCOA") guidance as the appropriate air dispersion model for Level 2 health risk screening assessments ("HRSAs").<sup>18, 19</sup> A Level 2 HRSA utilizes a limited amount of site-specific information to generate maximum reasonable downwind concentrations of air contaminants to which nearby sensitive receptors may be exposed. If an unacceptable air quality hazard is determined to be possible using AERSCREEN, a more refined modeling approach is required prior to approval of the Project.

We prepared a preliminary HRA of the Project's construction and operational health risk impact to residential sensitive receptors using the annual PM<sub>10</sub> exhaust estimates from the IS/MND's CalEEMod output files. Consistent with recommendations set forth by OEHHA, we assumed residential exposure

---

<sup>15</sup> "Risk Assessment Guidelines: Guidance Manual for Preparation of Health Risk Assessments." OEHHA, February 2015, available at: <https://oehha.ca.gov/media/downloads/cnr/2015guidancemanual.pdf>, p. 2-4.

<sup>16</sup> "South Coast AQMD Air Quality Significance Thresholds." SCAQMD, April 2019, available at: <http://www.aqmd.gov/docs/default-source/ceqa/handbook/scaqmd-air-quality-significance-thresholds.pdf>.

<sup>17</sup> "AERSCREEN Released as the EPA Recommended Screening Model," U.S. EPA, April 2011, available at: [http://www.epa.gov/ttn/scram/guidance/clarification/20110411\\_AERSCREEN\\_Release\\_Memo.pdf](http://www.epa.gov/ttn/scram/guidance/clarification/20110411_AERSCREEN_Release_Memo.pdf)

<sup>18</sup> "Risk Assessment Guidelines: Guidance Manual for Preparation of Health Risk Assessments." OEHHA, February 2015, available at: <https://oehha.ca.gov/media/downloads/cnr/2015guidancemanual.pdf>.

<sup>19</sup> "Health Risk Assessments for Proposed Land Use Projects." CAPCOA, July 2009, available at: [http://www.capcoa.org/wp-content/uploads/2012/03/CAPCOA\\_HRA\\_LU\\_Guidelines\\_8-6-09.pdf](http://www.capcoa.org/wp-content/uploads/2012/03/CAPCOA_HRA_LU_Guidelines_8-6-09.pdf).

begins during the third trimester stage of life.<sup>20</sup> The IS/MND's CalEEMod model indicates that construction activities will generate approximately 175 pounds of DPM over the 445-day construction period.<sup>21</sup> The AERSCREEN model relies on a continuous average emission rate to simulate maximum downward concentrations from point, area, and volume emission sources. To account for the variability in equipment usage and truck trips over Project construction, we calculated an average DPM emission rate by the following equation:

$$\text{Emission Rate} \left( \frac{\text{grams}}{\text{second}} \right) = \frac{174.9 \text{ lbs}}{445 \text{ days}} \times \frac{453.6 \text{ grams}}{\text{lbs}} \times \frac{1 \text{ day}}{24 \text{ hours}} \times \frac{1 \text{ hour}}{3,600 \text{ seconds}} = \mathbf{0.00206 \text{ g/s}}$$

Using this equation, we estimated a construction emission rate of 0.00206 grams per second ("g/s"). Subtracting the 445-day construction period from the total residential duration of 30 years, we assumed that after Project construction, the sensitive receptor would be exposed to the Project's operational DPM for an additional 28.78 years. The IS/MND's operational CalEEMod emissions indicate that operational activities will generate approximately 14 net pounds of DPM per year throughout operation. Applying the same equation used to estimate the construction DPM rate, we estimated the following emission rate for Project operation:

$$\text{Emission Rate} \left( \frac{\text{grams}}{\text{second}} \right) = \frac{13.7 \text{ lbs}}{365 \text{ days}} \times \frac{453.6 \text{ grams}}{\text{lbs}} \times \frac{1 \text{ day}}{24 \text{ hours}} \times \frac{1 \text{ hour}}{3,600 \text{ seconds}} = \mathbf{0.000198 \text{ g/s}}$$

Using this equation, we estimated an operational emission rate of 0.000198 g/s. Construction and operation were simulated as a 6.99-acre rectangular area source in AERSCREEN, with approximate dimensions of 238- by 119-meters. A release height of three meters was selected to represent the height of stacks of operational equipment and other heavy-duty vehicles, and an initial vertical dimension of one and a half meters was used to simulate instantaneous plume dispersion upon release. An urban meteorological setting was selected with model-default inputs for wind speed and direction distribution. The population of Los Angeles was obtained from U.S. 2020 Census data.<sup>22</sup>

The AERSCREEN model generates maximum reasonable estimates of single-hour DPM concentrations from the Project Site. The United States Environmental Protection Agency ("U.S. EPA") suggests that the annualized average concentration of an air pollutant be estimated by multiplying the single-hour concentration by 10% in screening procedures.<sup>23</sup> According to the IS/MND the nearest sensitive receptor to the Project is located 100 feet, or 30 meters from the Project site (p. 28). However, review of the AERSCREEN output files demonstrates that the MEIR is located approximately 125 meters from the Project site. Thus, the single-hour concentration estimated by AERSCREEN for Project construction is approximately 2.295 µg/m<sup>3</sup> DPM at approximately 125 meters downwind. Multiplying this single-hour concentration by 10%, we get an annualized average concentration of 0.2295 µg/m<sup>3</sup> for Project

<sup>20</sup> "Risk Assessment Guidelines: Guidance Manual for Preparation of Health Risk Assessments." OEHHA, February 2015, available at: <https://oehha.ca.gov/media/downloads/cnr/2015guidancemanual.pdf>, p. 8-18.

<sup>21</sup> See Attachment A for health risk calculations.

<sup>22</sup> "Los Angeles." U.S. Census Bureau, 2020, available at: <https://datacommons.org/place/geoid/0644000>.

<sup>23</sup> "Screening Procedures for Estimating the Air Quality Impact of Stationary Sources Revised." U.S. EPA, October 1992, available at: [http://www.epa.gov/ttn/scram/guidance/guide/EPA-454R-92-019\\_OCR.pdf](http://www.epa.gov/ttn/scram/guidance/guide/EPA-454R-92-019_OCR.pdf).

construction at the MEIR. For Project operation, the single-hour concentration estimated by AERSCREEN is 0.2198  $\mu\text{g}/\text{m}^3$  DPM at approximately 125 meters downwind. Multiplying this single-hour concentration by 10%, we get an annualized average concentration of 0.02198  $\mu\text{g}/\text{m}^3$  for Project operation at the MEIR.

We calculated the excess cancer risk to the MEIR using applicable HRA methodologies prescribed by OEHHA, as recommended by SCAQMD.<sup>24</sup> Specifically, guidance from OEHHA and the California Air Resources Board (“CARB”) recommends the use of a standard point estimate approach, including high-point estimate (i.e. 95th percentile) breathing rates and age sensitivity factors (“ASF”) in order to account for the increased sensitivity to carcinogens during early-in-life exposure and accurately assess risk for susceptible subpopulations such as children. The residential exposure parameters, such as the daily breathing rates (“BR/BW”), exposure duration (“ED”), age sensitivity factors (“ASF”), fraction of time at home (“FAH”), and exposure frequency (“EF”) utilized for the various age groups in our screening-level HRA are as follows:

Exposure Assumptions for Residential Individual Cancer Risk						
Age Group	Breathing Rate (L/kg-day) <sup>25</sup>	Age Sensitivity Factor <sup>26</sup>	Exposure Duration (years)	Fraction of Time at Home <sup>27</sup>	Exposure Frequency (days/year) <sup>28</sup>	Exposure Time (hours/day)
3rd Trimester	361	10	0.25	1	350	24
Infant (0 - 2)	1090	10	2	1	350	24
Child (2 - 16)	572	3	14	1	350	24
Adult (16 - 30)	261	1	14	0.73	350	24

For the inhalation pathway, the procedure requires the incorporation of several discrete variates to effectively quantify dose for each age group. Once determined, contaminant dose is multiplied by the

<sup>24</sup> “AB 2588 and Rule 1402 Supplemental Guidelines.” SCAQMD, October 2020, *available at*: <http://www.aqmd.gov/docs/default-source/planning/risk-assessment/ab-2588-supplemental-guidelines.pdf?sfvrsn=19>, p. 2.

<sup>25</sup> “Supplemental Guidelines for Preparing Risk Assessments for the Air Toxics ‘Hot Spots’ Information and Assessment Act.” SCAQMD, October 2020, *available at*: <http://www.aqmd.gov/docs/default-source/planning/risk-assessment/ab-2588-supplemental-guidelines.pdf?sfvrsn=19>, p. 19; see also “Risk Assessment Guidelines Guidance Manual for Preparation of Health Risk Assessments.” OEHHA, February 2015, *available at*: <https://oehha.ca.gov/media/downloads/cnr/2015guidancemanual.pdf>.

<sup>26</sup> “Risk Assessment Guidelines Guidance Manual for Preparation of Health Risk Assessments.” OEHHA, February 2015, *available at*: <https://oehha.ca.gov/media/downloads/cnr/2015guidancemanual.pdf>, p. 8-5 Table 8.3.

<sup>27</sup> “Risk Assessment Guidelines Guidance Manual for Preparation of Health Risk Assessments.” OEHHA, February 2015, *available at*: <https://oehha.ca.gov/media/downloads/cnr/2015guidancemanual.pdf>, p. 5-24.

<sup>28</sup> “Risk Assessment Guidelines Guidance Manual for Preparation of Health Risk Assessments.” OEHHA, February 2015, *available at*: <https://oehha.ca.gov/media/downloads/cnr/2015guidancemanual.pdf>, p. 5-24.



cancer potency factor (“CPF”) in units of inverse dose expressed in milligrams per kilogram per day (mg/kg/day<sup>-1</sup>) to derive the cancer risk estimate. Therefore, to assess exposures, we utilized the following dose algorithm:

$$Dose_{AIR, per\ age\ group} = C_{air} \times EF \times \left[ \frac{BR}{BW} \right] \times A \times CF$$

where:

Dose<sub>AIR</sub> = dose by inhalation (mg/kg/day), per age group  
C<sub>air</sub> = concentration of contaminant in air (µg/m<sup>3</sup>)  
EF = exposure frequency (number of days/365 days)  
BR/BW = daily breathing rate normalized to body weight (L/kg/day)  
A = inhalation absorption factor (default = 1)  
CF = conversion factor (1x10<sup>-6</sup>, µg to mg, L to m<sup>3</sup>)

To calculate the overall cancer risk, we used the following equation for each appropriate age group:

$$Cancer\ Risk_{AIR} = Dose_{AIR} \times CPF \times ASF \times FAH \times \frac{ED}{AT}$$

where:

Dose<sub>AIR</sub> = dose by inhalation (mg/kg/day), per age group  
CPF = cancer potency factor, chemical-specific (mg/kg/day)<sup>-1</sup>  
ASF = age sensitivity factor, per age group  
FAH = fraction of time at home, per age group (for residential receptors only)  
ED = exposure duration (years)  
AT = averaging time period over which exposure duration is averaged (always 70 years)

Consistent with the 445-day construction schedule, the annualized average concentration for construction was used for the entire third trimester of pregnancy (0.25 years), and the first 0.97 years of the infantile stage of life (0 – 2 years). The annualized average concentration for operation was used for the remainder of the 30-year exposure period, which makes up the latter 1.03 years of infantile stage of life, the entire child stage of life (2 – 16 years), and the entire adult stage of life (16 – 30 years). The results of our calculations are shown in the table below.

The Maximally Exposed Individual at an Existing Residential Receptor				
Age Group	Emissions Source	Duration (years)	Concentration (ug/m3)	Cancer Risk
3rd Trimester	Construction	0.25	0.2295	3.12E-06
	<i>Construction</i>	<i>0.97</i>	<i>0.2295</i>	<i>3.65E-05</i>
	<i>Operation</i>	<i>1.03</i>	<i>0.0220</i>	<i>3.72E-06</i>
Infant (0 - 2)	Total	2		4.03E-05
Child (2 - 16)	Operation	14	0.0220	7.96E-06
Adult (16 - 30)	Operation	14	0.0220	8.83E-07
<b>Lifetime</b>		<b>30</b>		<b>5.22E-05</b>

As demonstrated in the table above, the excess cancer risks for the 3<sup>rd</sup> trimester of pregnancy, infants, children, and adults at the MEIR located approximately 125 meters away, over the course of Project construction and operation, are approximately 3.12, 40.3, 7.96, and 0.883 in one million, respectively. The excess cancer risk over the course of a residential lifetime (30 years) is approximately 52.2 in one million. The infant and lifetime cancer risks exceed the SCAQMD threshold of 10 in one million, thus resulting in a potentially significant impact not previously addressed or identified by the IS/MND.

Our analysis represents a screening-level HRA, which is known to be conservative and tends to err on the side of health protection. The purpose of the screening-level HRA is to demonstrate the potential link between Project-generated emissions and adverse health risk impacts. According to the U.S. EPA:

“EPA’s Exposure Assessment Guidelines recommend completing exposure assessments iteratively using a tiered approach to ‘strike a balance between the costs of adding detail and refinement to an assessment and the benefits associated with that additional refinement’ (U.S. EPA, 1992).

In other words, an assessment using basic tools (e.g., simple exposure calculations, default values, rules of thumb, conservative assumptions) can be conducted as the first phase (or tier) of the overall assessment (i.e., a screening-level assessment).

The exposure assessor or risk manager can then determine whether the results of the screening-level assessment warrant further evaluation through refinements of the input data and exposure assumptions or by using more advanced models.”

As demonstrated above, screening-level analyses warrant further evaluation in a refined modeling approach. Thus, as our screening-level HRA demonstrates that construction and operation of the Project

could result in a potentially significant health risk impact, an EIR should be prepared to include a refined health risk analysis which adequately and accurately evaluates health risk impacts associated with both Project construction and operation.

## Greenhouse Gas

### Failure to Adequately Evaluate Greenhouse Gas Impacts

The IS/MND estimates that the Project would generate net annual greenhouse gas (“GHG”) emissions of 1,285.1 metric tons of carbon dioxide equivalents per year (“MT CO<sub>2</sub>e/year”) (see excerpt below) (p. 52, Table VIII-1).

**Table VIII-1**  
**Annual Greenhouse Gas Emissions**

Consumption Source	MTCO <sub>2</sub> e/year
Area Sources	< 0.1
Energy Utilization	485.4
Mobile Source	525.2
Solid Waste Generation	50.0
Water Consumption	204.2
Annualized Construction	20.3
<b>Total</b>	<b>1,285.1</b>
Source: CalEEMod.2016.3.1 output provided in Appendix A. Proposed building square footages are slightly reduced from the total used to generate the CalEEMod outputs.	

As such, the IS/MND states:

“As shown in Table VIII-1, with the addition of the amortized construction GHG emissions discussed above, the emissions model estimates that the Project would result in annual emissions of approximately 1,285.1 MTCO<sub>2</sub>e. This would be far below the SCAQMD staff proposed numerical threshold of 3,000 MT of CO<sub>2</sub>e per year for evaluating GHG impacts of non-industrial projects” (p. 52).

Furthermore, the IS/MND’s analysis relies upon the Project’s consistency with the CARB Scoping Plan and SCAG 2020-2045 RTP/SCS to conclude that the Project would result in a less-than-significant GHG impact (p. 53-60). However, the IS/MND’s analysis, as well as the subsequent less-than-significant impact conclusion, is incorrect for five reasons.

- (1) The IS/MND’s quantitative GHG analysis relies upon an incorrect and unsubstantiated air model;
- (2) The IS/MND’s quantitative GHG analysis relies upon an outdated threshold;
- (3) The IS/MND fails to identify a potentially significant GHG impact;
- (4) The IS/MND fails to consider the performance-based standards under CARB’s *Scoping Plan*; and
- (5) The IS/MND fails to consider the performance-based standards under SCAG’s *RTP/SCS*.

#### *1) Incorrect and Unsubstantiated Quantitative Analysis of Emissions*

As previously stated, the IS/MND estimates that the Project would generate net annual GHG emissions of 1,285.1 MT CO<sub>2</sub>e/year (p. 52, Table VIII). However, the IS/MND’s quantitative GHG analysis is



unsubstantiated. As previously discussed, when we reviewed the Project's CalEEMod output files, provided in the CalEEMod Output Sheets as Appendix A to the IS/MND, we found that several of the values inputted into the model are not consistent with information disclosed in the IS/MND. As a result, the model underestimates the Project's emissions, and the IS/MND's quantitative GHG analysis should not be relied upon to determine Project significance. An EIR should be prepared that adequately assesses the potential GHG impacts that construction and operation of the proposed Project may have on the environment.

## *2) Incorrect Reliance on an Outdated Quantitative GHG Threshold*

As previously stated, the IS/MND estimates that the Project would generate net annual GHG emissions of 1,285.1 MT CO<sub>2</sub>e/year, which would not exceed the SCAQMD bright-line threshold of 3,000 MT CO<sub>2</sub>e/year (p. 52, Table VIII). However, the guidance that provided the 3,000 MT CO<sub>2</sub>e/year threshold, the SCAQMD's 2008 *Interim CEQA GHG Significance Threshold for Stationary Sources, Rules, and Plans* report, was developed when the Global Warming Solutions Act of 2006, commonly known as "AB 32", was the governing statute for GHG reductions in California. AB 32 requires California to reduce GHG emissions to 1990 levels by 2020.<sup>29</sup> Furthermore, AEP guidance states:

"[F]or evaluating projects with a post 2020 horizon, the threshold will need to be revised based on a new gap analysis that would examine 17 development and reduction potentials out to the next GHG reduction milestone."<sup>30</sup>

As it is currently May 2022, thresholds for 2020 are not applicable to the proposed Project and should be revised to reflect the current GHG reduction target. As such, the SCAQMD bright-line threshold of 3,000 MT CO<sub>2</sub>e/year is outdated and inapplicable to the proposed Project, and the IS/MND's less-than-significant GHG impact conclusion should not be relied upon. Instead, we recommend that the Project apply the SCAQMD 2035 efficiency target of 3.0 metric tons of carbon dioxide equivalents per service population per year ("MT CO<sub>2</sub>e/SP/year").

## *3) Failure to Identify a Potentially Significant GHG Impact*

In an effort to quantitatively evaluate the Project's GHG emissions, we compared the Project's GHG emissions, as estimated by the IS/MND, to the SCAQMD 2035 service population efficiency target of 3.0 MT CO<sub>2</sub>e/SP/year, which was calculated by applying a 40% reduction to the 2020 targets.<sup>31</sup> When applying this threshold, the Project's incorrect and unsubstantiated air model indicates a potentially significant GHG impact. As previously stated, the IS/MND estimates that the Project would generate net annual GHG emissions of 1,285.1 MT CO<sub>2</sub>e/year (p. 52, Table VIII). According to CAPCOA's *CEQA & Climate Change* report, a service population ("SP") is defined as "the sum of the number of residents

---

<sup>29</sup> "Health & Safety Code 38550." California State Legislature, January 2007, *available at*: [https://leginfo.ca.gov/faces/codes\\_displaySection.xhtml?lawCode=HSC&sectionNum=38550](https://leginfo.ca.gov/faces/codes_displaySection.xhtml?lawCode=HSC&sectionNum=38550).

<sup>30</sup> "Beyond Newhall and 2020: A Field Guide to New CEQA Greenhouse Gas Thresholds and Climate Action Plan Targets for California." Association of Environmental Professionals (AEP), October 2016, *available at*: [https://califaep.org/docs/AEP-2016\\_Final\\_White\\_Paper.pdf](https://califaep.org/docs/AEP-2016_Final_White_Paper.pdf), p. 39.

<sup>31</sup> "Minutes for the GHG CEQA Significance Threshold Stakeholder Working Group #15." SCAQMD, September 2010, *available at*: [http://www.aqmd.gov/docs/default-source/ceqa/handbook/greenhouse-gases-\(ghg\)-ceqa-significance-thresholds/year-2008-2009/ghg-meeting-15/ghg-meeting-15-minutes.pdf](http://www.aqmd.gov/docs/default-source/ceqa/handbook/greenhouse-gases-(ghg)-ceqa-significance-thresholds/year-2008-2009/ghg-meeting-15/ghg-meeting-15-minutes.pdf), p. 2.

and the number of jobs supported by the project.”<sup>32</sup> As the Project does not include any residential land uses, the SP would include the number of jobs supported by the Project. According to the IS/MND, the Project will employ 211 people during operation (p. 98). As such, we estimate a SP of 211 people. When dividing the Project’s net annual GHG emissions, as estimated by the IS/MND, by a SP of 211 people, we find that the Project would emit approximately 6.1 MT CO<sub>2</sub>e/SP/year (see table below).<sup>33</sup>

IS/MND Greenhouse Gas Emissions	
Annual Emissions (MT CO <sub>2</sub> e/year)	1,285.1
Service Population	211
Service Population Efficiency (MT CO <sub>2</sub> e/SP/year)	6.1
SCAQMD 2035 Target	3.0
Exceeds?	Yes

As demonstrated above, the Project’s service population efficiency value, as estimated by the IS/MND’s provided net annual GHG emission estimates and SP, exceeds the SCAQMD 2035 efficiency target of 3.0 MT CO<sub>2</sub>e/SP/year, indicating a potentially significant impact not previously identified or addressed by the IS/MND. As a result, the IS/MND’s less-than-significant GHG impact conclusion should not be relied upon. An EIR should be prepared, including an updated GHG analysis and incorporating additional mitigation measures to reduce the Project’s GHG emissions to less-than-significant levels.

#### 4) *Failure to Consider Performance-based Standards Under CARB’s 2017 Scoping Plan*

As previously discussed, the IS/MND concludes that the Project would be consistent with CARB’s 2017 Climate Change Scoping Plan (p. 53-60). However, this is incorrect, as the IS/MND fails to consider performance-based measures proposed by CARB.

##### i. *Passenger & Light Duty VMT Per Capita Benchmarks per SB 375*

In reaching the State’s long-term GHG emission reduction goals, CARB’s 2017 *Scoping Plan* explicitly cites to SB 375 and the VMT reductions anticipated under the implementation of Sustainable Community Strategies.<sup>34</sup> CARB has identified the population and daily VMT from passenger autos and light-duty vehicles at the state and county level for each year between 2010 to 2050 under a “baseline scenario” that includes “current projections of VMT included in the existing Regional Transportation Plans/Sustainable Communities Strategies (RTP/SCSs) adopted by the State’s 18 Metropolitan Planning Organizations (MPOs) pursuant to SB 375 as of 2015.”<sup>35</sup> By dividing the projected daily VMT by the

<sup>32</sup> “CEQA & Climate Change.” California Air Pollution Control Officers Association (CAPCOA), January 2008, available at: <http://www.capcoa.org/wp-content/uploads/2012/03/CAPCOA-White-Paper.pdf>, p. 71-72.

<sup>33</sup> Calculated: (1,285.1 MT CO<sub>2</sub>e/year) / (211 service population) = (6.09 MT CO<sub>2</sub>e/SP/year).

<sup>34</sup> “California’s 2017 Climate Change Scoping Plan.” CARB, November 2017, available at: [https://www3.arb.ca.gov/cc/scopingplan/scoping\\_plan\\_2017.pdf](https://www3.arb.ca.gov/cc/scopingplan/scoping_plan_2017.pdf), p. 25, 98, 101-103.

<sup>35</sup> Supporting Calculations for 2017 Scoping Plan-Identified VMT Reductions,” California Air Resources Board (CARB), January 2019, available at: [https://www2.arb.ca.gov/sites/default/files/2019-01/sp\\_mss\\_vmt\\_calculations\\_jan19\\_0.xlsx](https://www2.arb.ca.gov/sites/default/files/2019-01/sp_mss_vmt_calculations_jan19_0.xlsx); see also: <https://www2.arb.ca.gov/resources/documents/carb-2017-scoping-plan-identified-vmt-reductions-and-relationship-state-climate>.

population, we calculated the daily VMT per capita for each year at the state and county level for 2010 (baseline year), 2023 (Project operational year), and 2030 (target years under SB 32) (see table below).

2017 Scoping Plan Daily VMT Per Capita						
Year	Los Angeles County			State		
	Population	LDV VMT Baseline	VMT Per Capita	Population	LDV VMT Baseline	VMT Per Capita
2010	9,838,771	216,979,221.64	22.05	37,335,085	836,463,980.46	22.40
2023	10,581,976	221,156,313.83	20.90	41,659,526	924,184,228.61	22.18
2030	10,868,614	215,539,586.12	19.83	43,939,250	957,178,153.19	21.78

As the IS/MND fails to evaluate the Project’s consistency with the CARB 2017 *Scoping Plan* performance-based daily VMT per capita projections, the IS/MND’s claim that the proposed Project would not conflict with the CARB 2017 *Scoping Plan* is unsupported. An EIR should be prepared for the proposed Project to provide additional information and analysis to conclude less-than-significant GHG impacts.

#### 5) *Failure to Consider Performance-based Standards under SCAG’s RTP/SCS*

As previously discussed, the IS/MND concludes that the Project would be consistent with SCAG’s RTP/SCS (p. 53-60). However, the IS/MND fails to consider whether or not the Project meets any of the specific performance-based goals underlying SCAG’s RTP/SCS and SB 375, such as: i) per capita GHG emission targets, or ii) daily vehicles miles traveled (“VMT”) per capita benchmarks.

##### i. **SB 375 Per Capita GHG Emission Goals**

SB 375 was signed into law in September 2008 to enhance the state’s ability to reach AB 32 goals by directing CARB to develop regional 2020 and 2035 GHG emission reduction targets for passenger vehicles (autos and light-duty trucks). In March 2018, CARB adopted updated regional targets requiring a 19 percent decrease in VMT for the SCAG region by 2035. This goal is reflected in SCAG’s 2020 RTP/SCS Program Environmental Impact Report (“PEIR”), in which the 2020 RTP/SCS PEIR updates the per capita emissions to 18.8 lbs/day in 2035 (see excerpt below).<sup>36</sup>

<sup>36</sup> “Connect SoCal Certified Final Program Environmental Impact Report.” SCAG, May 2020, *available at*: [https://scag.ca.gov/sites/main/files/file-attachments/fpeir\\_connectsocial\\_complete.pdf?1607981618](https://scag.ca.gov/sites/main/files/file-attachments/fpeir_connectsocial_complete.pdf?1607981618), p. 3.8-74.



**Table 3.8-10  
SB 375 Analysis**

	2005 (Baseline)	2020 (Plan)	2035 (Plan)
Resident population (per 1,000)	17,161	19,194	21,110
CO2 emissions (per 1,000 tons)	204.0 <sup>a/</sup>	204.5 <sup>b/</sup>	198.6 <sup>b/</sup>
Per capita emissions (pounds/day)	23.8	21.3	18.8
% difference from Plan (2020) to Baseline (2005)			-8%
% difference from Plan (2035) to Baseline (2005)			-19% <sup>c/</sup>

*Note:*

*/a/ Based on EMFAC2007*

*/b/ Based on EMFAC2014 and SCAG modeling, 2019.*

*/c/ Includes off-model adjustments for 2035 and 2045*

*Source: SCAG modeling, 2019.*

*<http://www.scag.ca.gov/committees/CommitteeDocLibrary/jointRCPC110515fullagn.pdf>*

As the IS/MND fails to evaluate the Project's consistency with the SCAG's per capita emissions, the IS/MND's claim that the proposed Project would not conflict with SCAG's *RTP/SCS* is unsupported. An EIR should be prepared for the proposed Project to provide additional information and analysis to conclude less-than-significant GHG impacts.

#### **ii. SB 375 RTP/SCS Daily VMT Per Capita Target**

Under the SCAG's 2020 *RTP/SCS*, daily VMT per capita in the SCAG region should decrease from 23.2 VMT in 2016 to 20.7 VMT by 2045.<sup>37</sup> Daily VMT per capita in Los Angeles County should decrease from 22.2 to 19.2 VMT during that same period.<sup>38</sup> Here, however, the IS/MND fails to consider any of the above-mentioned performance-based VMT targets. As the IS/MND fails to evaluate the Project's consistency with the SCAG's performance-based daily VMT per capita projections, the IS/MND's claim that the proposed Project would not conflict with SCAG's *RTP/SCS* is unsupported. An EIR should be prepared for the proposed Project to provide additional information and analysis to conclude less-than-significant GHG impacts.

### **Feasible Mitigation Measures Available to Reduce Emissions**

The IS/MND's analysis demonstrates that the Project would result in a potentially significant health risk and GHG impact that should be mitigated further. In an effort to reduce the Project's emissions, we identified several mitigation measures that are applicable to the proposed Project. Feasible mitigation measures can be found in the Department of Justice Warehouse Project Best Practices document.<sup>39</sup> Therefore, to reduce the Project's emissions, consideration of the following measures should be made:

<sup>37</sup> "Connect SoCal." SCAG, September 2020, available at: [https://scag.ca.gov/sites/main/files/file-attachments/0903fconnectsocal-plan\\_0.pdf?1606001176](https://scag.ca.gov/sites/main/files/file-attachments/0903fconnectsocal-plan_0.pdf?1606001176), pp. 138.

<sup>38</sup> "Connect SoCal." SCAG, September 2020, available at: [https://scag.ca.gov/sites/main/files/file-attachments/0903fconnectsocal-plan\\_0.pdf?1606001176](https://scag.ca.gov/sites/main/files/file-attachments/0903fconnectsocal-plan_0.pdf?1606001176), pp. 138.

<sup>39</sup> "Warehouse Projects: Best Practices and Mitigation Measures to Comply with the California Environmental Quality Act." State of California Department of Justice, available at: <https://oag.ca.gov/sites/all/files/agweb/pdfs/environment/warehouse-best-practices.pdf>.

- Requiring off-road construction equipment to be zero-emission, where available, and all diesel-fueled off-road construction equipment, to be equipped with CARB Tier IV-compliant engines or better, and including this requirement in applicable bid documents, purchase orders, and contracts, with successful contractors demonstrating the ability to supply the compliant construction equipment for use prior to any ground-disturbing and construction activities.
- Prohibiting off-road diesel-powered equipment from being in the “on” position for more than 10 hours per day.
- Requiring on-road heavy-duty haul trucks to be model year 2010 or newer if diesel-fueled.
- Providing electrical hook ups to the power grid, rather than use of diesel-fueled generators, for electric construction tools, such as saws, drills and compressors, and using electric tools whenever feasible.
- Limiting the amount of daily grading disturbance area.
- Prohibiting grading on days with an Air Quality Index forecast of greater than 100 for particulates or ozone for the project area.
- Forbidding idling of heavy equipment for more than two minutes.
- Keeping onsite and furnishing to the lead agency or other regulators upon request, all equipment maintenance records and data sheets, including design specifications and emission control tier classifications.
- Conducting an on-site inspection to verify compliance with construction mitigation and to identify other opportunities to further reduce construction impacts.
- Using paints, architectural coatings, and industrial maintenance coatings that have volatile organic compound levels of less than 10 g/L.
- Providing information on transit and ridesharing programs and services to construction employees.
- Providing meal options onsite or shuttles between the facility and nearby meal destinations for construction employees.
- Requiring that all facility-owned and operated fleet equipment with a gross vehicle weight rating greater than 14,000 pounds accessing the site meet or exceed 2010 model-year emissions equivalent engine standards as currently defined in California Code of Regulations Title 13, Division 3, Chapter 1, Article 4.5, Section 2025. Facility operators shall maintain records on-site demonstrating compliance with this requirement and shall make records available for inspection by the local jurisdiction, air district, and state upon request.
- Requiring all heavy-duty vehicles entering or operated on the project site to be zero-emission beginning in 2030.
- Requiring on-site equipment, such as forklifts and yard trucks, to be electric with the necessary electrical charging stations provided.
- Requiring tenants to use zero-emission light- and medium-duty vehicles as part of business operations.
- Forbidding trucks from idling for more than two minutes and requiring operators to turn off engines when not in use.

- Posting both interior- and exterior-facing signs, including signs directed at all dock and delivery areas, identifying idling restrictions and contact information to report violations to CARB, the air district, and the building manager.
- Installing and maintaining, at the manufacturer's recommended maintenance intervals, air filtration systems at sensitive receptors within a certain radius of facility for the life of the project.
- Installing and maintaining, at the manufacturer's recommended maintenance intervals, an air monitoring station proximate to sensitive receptors and the facility for the life of the project, and making the resulting data publicly available in real time. While air monitoring does not mitigate the air quality or greenhouse gas impacts of a facility, it nonetheless benefits the affected community by providing information that can be used to improve air quality or avoid exposure to unhealthy air.
- Constructing electric truck charging stations proportional to the number of dock doors at the project.
- Constructing electric plugs for electric transport refrigeration units at every dock door, if the warehouse use could include refrigeration.
- Constructing electric light-duty vehicle charging stations proportional to the number of parking spaces at the project.
- Installing solar photovoltaic systems on the project site of a specified electrical generation capacity, such as equal to the building's projected energy needs.
- Requiring all stand-by emergency generators to be powered by a non-diesel fuel.
- Requiring facility operators to train managers and employees on efficient scheduling and load management to eliminate unnecessary queuing and idling of trucks.
- Requiring operators to establish and promote a rideshare program that discourages single-occupancy vehicle trips and provides financial incentives for alternate modes of transportation, including carpooling, public transit, and biking.
- Meeting CalGreen Tier 2 green building standards, including all provisions related to designated parking for clean air vehicles, electric vehicle charging, and bicycle parking.
- Achieving certification of compliance with LEED green building standards.
- Providing meal options onsite or shuttles between the facility and nearby meal destinations.
- Posting signs at every truck exit driveway providing directional information to the truck route.
- Improving and maintaining vegetation and tree canopy for residents in and around the project area.
- Requiring that every tenant train its staff in charge of keeping vehicle records in diesel technologies and compliance with CARB regulations, by attending CARB approved courses. Also require facility operators to maintain records on-site demonstrating compliance and make records available for inspection by the local jurisdiction, air district, and state upon request.
- Requiring tenants to enroll in the United States Environmental Protection Agency's SmartWay program, and requiring tenants to use carriers that are SmartWay carriers.
- Providing tenants with information on incentive programs, such as the Carl Moyer Program and Voucher Incentive Program, to upgrade their fleets.



These measures offer a cost-effective, feasible way to incorporate lower-emitting design features into the proposed Project, which subsequently, reduce emissions released during Project construction and operation.

Furthermore, as it is policy of the State that eligible renewable energy resources and zero-carbon resources supply 100% of retail sales of electricity to California end-use customers by December 31, 2045, we emphasize the applicability of incorporating solar power system into the Project design. Until the feasibility of incorporating on-site renewable energy production is considered, the Project should not be approved.

An EIR should be prepared to include all feasible mitigation measures, as well as include an updated health risk analysis to ensure that the necessary mitigation measures are implemented to reduce emissions to below thresholds. The EIR should also demonstrate a commitment to the implementation of these measures prior to Project approval, to ensure that the Project's significant emissions are reduced to the maximum extent possible.

### Disclaimer

SWAPE has received limited discovery regarding this project. Additional information may become available in the future; thus, we retain the right to revise or amend this report when additional information becomes available. Our professional services have been performed using that degree of care and skill ordinarily exercised, under similar circumstances, by reputable environmental consultants practicing in this or similar localities at the time of service. No other warranty, expressed or implied, is made as to the scope of work, work methodologies and protocols, site conditions, analytical testing results, and findings presented. This report reflects efforts which were limited to information that was reasonably accessible at the time of the work, and may contain informational gaps, inconsistencies, or otherwise be incomplete due to the unavailability or uncertainty of information obtained or provided by third parties.

Sincerely,



Matt Hagemann, P.G., C.Hg.



Paul E. Rosenfeld, Ph.D.

Attachment A: Health Risk Calculations  
Attachment B: AERSCREEN Output Files  
Attachment C: Matt Hagemann CV  
Attachment D: Paul E. Rosenfeld CV

Construction			
2022		Total	
Annual Emissions (tons/year)	0.0308	Total DPM (lbs)	174.890411
Daily Emissions (lbs/day)	0.168767123	Total DPM (g)	79330.29041
Construction Duration (days)	90	Emission Rate (g/s)	0.002063314
Total DPM (lbs)	15.1890411	Release Height (meters)	3
Total DPM (g)	6889.749041	Total Acreage	6.99
Start Date	10/3/2022	Max Horizontal (meters)	237.86
End Date	1/1/2023	Min Horizontal (meters)	118.93
Construction Days	90	Initial Vertical Dimension (meters)	1.5
2023		Setting	Urban
Annual Emissions (tons/year)	0.0821	Population	3,973,278
Daily Emissions (lbs/day)	0.449863014	Start Date	10/3/2022
Construction Duration (days)	355	End Date	12/22/2023
Total DPM (lbs)	159.7013699	Total Construction Days	445
Total DPM (g)	72440.54137	Total Years of Construction	1.22
Start Date	1/1/2023	Total Years of Operation	28.78
End Date	12/22/2023		
Construction Days	355		

Operation	
Emission Rate	
Annual Emissions (tons/year)	0.00687
Daily Emissions (lbs/day)	0.037643836
Total DPM (lbs)	13.74
Emission Rate (g/s)	0.00019763
Release Height (meters)	3
Total Acreage	6.99
Max Horizontal (meters)	237.86
Min Horizontal (meters)	118.93
Initial Vertical Dimension (meters)	1.5
Setting	Urban
Population	3,973,278



Start date and time 05/23/22 14:27:09

AERSCREEN 21112

Fallbrook Point Warehouse, Construction

Fallbrook Point Warehouse, Construction

----- DATA ENTRY VALIDATION -----

METRIC

ENGLISH

\*\* AREADATA \*\*

Emission Rate: 0.206E-02 g/s 0.164E-01 lb/hr

Area Height: 3.00 meters 9.84 feet

Area Source Length: 237.86 meters 780.38 feet

Area Source Width: 118.93 meters 390.19 feet

Vertical Dimension: 1.50 meters 4.92 feet

Model Mode: URBAN

Population: 3973278

Dist to Ambient Air: 1.0 meters 3. feet

\*\* BUILDING DATA \*\*

No Building Downwash Parameters

\*\* TERRAIN DATA \*\*

No Terrain Elevations

Source Base Elevation: 0.0 meters 0.0 feet

Probe distance: 5000. meters 16404. feet

No flagpole receptors

No discrete receptors used

\*\* FUMIGATION DATA \*\*

No fumigation requested

\*\* METEOROLOGY DATA \*\*

Min/Max Temperature: 250.0 / 310.0 K -9.7 / 98.3 Deg F

Minimum Wind Speed: 0.5 m/s

Anemometer Height: 10.000 meters

Dominant Surface Profile: Urban

Dominant Climate Type: Average Moisture

Surface friction velocity ( $u^*$ ): not adjusted

DEBUG OPTION ON

AERSCREEN output file:

2022.05.23\_AERSCREEN\_FallbrookPointWarehouse\_Construction.out

\*\*\* AERSCREEN Run is Ready to Begin

No terrain used, AERMAP will not be run

\*\*\*\*\*

SURFACE CHARACTERISTICS & MAKEMET

Obtaining surface characteristics...



Using AERMET seasonal surface characteristics for Urban with Average Moisture

Season	Albedo	Bo	zo
Winter	0.35	1.50	1.000
Spring	0.14	1.00	1.000
Summer	0.16	2.00	1.000
Autumn	0.18	2.00	1.000

Creating met files aerscreen\_01\_01.sfc & aerscreen\_01\_01.pfl

Creating met files aerscreen\_02\_01.sfc & aerscreen\_02\_01.pfl

Creating met files aerscreen\_03\_01.sfc & aerscreen\_03\_01.pfl

Creating met files aerscreen\_04\_01.sfc & aerscreen\_04\_01.pfl

Buildings and/or terrain present or rectangular area source, skipping probe

FLOWSECTOR started 05/23/22 14:39:04

\*\*\*\*\*

Running AERMOD

Processing Winter

Processing surface roughness sector 1

\*\*\*\*\*

Processing wind flow sector 1

AERMOD Finishes Successfully for FLOWSECTOR stage 2 Winter sector 0

\*\*\*\*\* WARNING MESSAGES \*\*\*\*\*

\*\*\* NONE \*\*\*

\*\*\*\*\*

Processing wind flow sector 2

AERMOD Finishes Successfully for FLOWSECTOR stage 2 Winter sector 5

\*\*\*\*\* WARNING MESSAGES \*\*\*\*\*

\*\*\* NONE \*\*\*

\*\*\*\*\*

Processing wind flow sector 3

AERMOD Finishes Successfully for FLOWSECTOR stage 2 Winter sector 10

\*\*\*\*\* WARNING MESSAGES \*\*\*\*\*

\*\*\* NONE \*\*\*

\*\*\*\*\*

Processing wind flow sector 4

AERMOD Finishes Successfully for FLOWSECTOR stage 2 Winter sector 15

\*\*\*\*\* WARNING MESSAGES \*\*\*\*\*

\*\*\* NONE \*\*\*

\*\*\*\*\*

Processing wind flow sector 5

AERMOD Finishes Successfully for FLOWSECTOR stage 2 Winter sector 20

\*\*\*\*\* WARNING MESSAGES \*\*\*\*\*

\*\*\* NONE \*\*\*

\*\*\*\*\*

Processing wind flow sector 6

AERMOD Finishes Successfully for FLOWSECTOR stage 2 Winter sector 25

\*\*\*\*\* WARNING MESSAGES \*\*\*\*\*

\*\*\* NONE \*\*\*

\*\*\*\*\*



Processing wind flow sector 7

AERMOD Finishes Successfully for FLOWSECTOR stage 2 Winter sector 30

\*\*\*\*\* WARNING MESSAGES \*\*\*\*\*

\*\*\* NONE \*\*\*

\*\*\*\*\*

Running AERMOD

Processing Spring

Processing surface roughness sector 1

\*\*\*\*\*

Processing wind flow sector 1

AERMOD Finishes Successfully for FLOWSECTOR stage 2 Spring sector 0

\*\*\*\*\* WARNING MESSAGES \*\*\*\*\*

\*\*\* NONE \*\*\*

\*\*\*\*\*

Processing wind flow sector 2

AERMOD Finishes Successfully for FLOWSECTOR stage 2 Spring sector 5

\*\*\*\*\* WARNING MESSAGES \*\*\*\*\*

\*\*\* NONE \*\*\*

\*\*\*\*\*

Processing wind flow sector 3

AERMOD Finishes Successfully for FLOWSECTOR stage 2 Spring sector 10

\*\*\*\*\* WARNING MESSAGES \*\*\*\*\*

\*\*\* NONE \*\*\*

\*\*\*\*\*

Processing wind flow sector 4

AERMOD Finishes Successfully for FLOWSECTOR stage 2 Spring sector 15

\*\*\*\*\* WARNING MESSAGES \*\*\*\*\*

\*\*\* NONE \*\*\*

\*\*\*\*\*

Processing wind flow sector 5

AERMOD Finishes Successfully for FLOWSECTOR stage 2 Spring sector 20

\*\*\*\*\* WARNING MESSAGES \*\*\*\*\*

\*\*\* NONE \*\*\*

\*\*\*\*\*

Processing wind flow sector 6

AERMOD Finishes Successfully for FLOWSECTOR stage 2 Spring sector 25

\*\*\*\*\* WARNING MESSAGES \*\*\*\*\*

\*\*\* NONE \*\*\*

\*\*\*\*\*

Processing wind flow sector 7

AERMOD Finishes Successfully for FLOWSECTOR stage 2 Spring sector 30

\*\*\*\*\* WARNING MESSAGES \*\*\*\*\*

\*\*\* NONE \*\*\*

\*\*\*\*\*

Running AERMOD

Processing Summer

Processing surface roughness sector 1



\*\*\*\*\*

Processing wind flow sector 1

AERMOD Finishes Successfully for FLOWSECTOR stage 2 Summer sector 0

\*\*\*\*\* WARNING MESSAGES \*\*\*\*\*

\*\*\* NONE \*\*\*

\*\*\*\*\*

Processing wind flow sector 2

AERMOD Finishes Successfully for FLOWSECTOR stage 2 Summer sector 5

\*\*\*\*\* WARNING MESSAGES \*\*\*\*\*

\*\*\* NONE \*\*\*

\*\*\*\*\*

Processing wind flow sector 3

AERMOD Finishes Successfully for FLOWSECTOR stage 2 Summer sector 10

\*\*\*\*\* WARNING MESSAGES \*\*\*\*\*

\*\*\* NONE \*\*\*

\*\*\*\*\*

Processing wind flow sector 4

AERMOD Finishes Successfully for FLOWSECTOR stage 2 Summer sector 15

\*\*\*\*\* WARNING MESSAGES \*\*\*\*\*

\*\*\* NONE \*\*\*

\*\*\*\*\*

Processing wind flow sector 5

AERMOD Finishes Successfully for FLOWSECTOR stage 2 Summer sector 20

\*\*\*\*\* WARNING MESSAGES \*\*\*\*\*

\*\*\* NONE \*\*\*

\*\*\*\*\*

Processing wind flow sector 6

AERMOD Finishes Successfully for FLOWSECTOR stage 2 Summer sector 25

\*\*\*\*\* WARNING MESSAGES \*\*\*\*\*

\*\*\* NONE \*\*\*

\*\*\*\*\*

Processing wind flow sector 7

AERMOD Finishes Successfully for FLOWSECTOR stage 2 Summer sector 30

\*\*\*\*\* WARNING MESSAGES \*\*\*\*\*

\*\*\* NONE \*\*\*

\*\*\*\*\*

Running AERMOD

Processing Autumn

Processing surface roughness sector 1

\*\*\*\*\*

Processing wind flow sector 1

AERMOD Finishes Successfully for FLOWSECTOR stage 2 Autumn sector 0

\*\*\*\*\* WARNING MESSAGES \*\*\*\*\*

\*\*\* NONE \*\*\*

\*\*\*\*\*

Processing wind flow sector 2

AERMOD Finishes Successfully for FLOWSECTOR stage 2 Autumn sector 5



\*\*\*\*\* WARNING MESSAGES \*\*\*\*\*

\*\*\* NONE \*\*\*

\*\*\*\*\*

Processing wind flow sector 3

AERMOD Finishes Successfully for FLOWSECTOR stage 2 Autumn sector 10

\*\*\*\*\* WARNING MESSAGES \*\*\*\*\*

\*\*\* NONE \*\*\*

\*\*\*\*\*

Processing wind flow sector 4

AERMOD Finishes Successfully for FLOWSECTOR stage 2 Autumn sector 15

\*\*\*\*\* WARNING MESSAGES \*\*\*\*\*

\*\*\* NONE \*\*\*

\*\*\*\*\*

Processing wind flow sector 5

AERMOD Finishes Successfully for FLOWSECTOR stage 2 Autumn sector 20

\*\*\*\*\* WARNING MESSAGES \*\*\*\*\*

\*\*\* NONE \*\*\*

\*\*\*\*\*

Processing wind flow sector 6

AERMOD Finishes Successfully for FLOWSECTOR stage 2 Autumn sector 25

\*\*\*\*\* WARNING MESSAGES \*\*\*\*\*

\*\*\* NONE \*\*\*

\*\*\*\*\*

Processing wind flow sector 7

AERMOD Finishes Successfully for FLOWSECTOR stage 2 Autumn sector 30

\*\*\*\*\* WARNING MESSAGES \*\*\*\*\*

\*\*\* NONE \*\*\*

FLOWSECTOR ended 05/23/22 14:39:16

REFINE started 05/23/22 14:39:16

AERMOD Finishes Successfully for REFINE stage 3 Winter sector 0

\*\*\*\*\* WARNING MESSAGES \*\*\*\*\*

\*\*\* NONE \*\*\*

REFINE ended 05/23/22 14:39:18

\*\*\*\*\*

AERSCREEN Finished Successfully

With no errors or warnings

Check log file for details

\*\*\*\*\*

Ending date and time 05/23/22 14:39:20



Concentration			Distance		Elevation		Diag	Season/Month		Zo sector		Date	
H0	U*	W*	DT/DZ	ZICNV	ZIMCH	M-O	LEN	Z0	BOWEN	ALBEDO	REF	WS	HT
REF	TA	HT											
	0.18391E+01		1.00		0.00	0.0		Winter		0-360		10011001	
-1.30	0.043	-9.000	0.020	-999.	21.		6.0	1.000	1.50	0.35		0.50	10.0
	310.0	2.0											
	0.19678E+01		25.00		0.00	0.0		Winter		0-360		10011001	
-1.30	0.043	-9.000	0.020	-999.	21.		6.0	1.000	1.50	0.35		0.50	10.0
	310.0	2.0											
	0.20763E+01		50.00		0.00	0.0		Winter		0-360		10011001	
-1.30	0.043	-9.000	0.020	-999.	21.		6.0	1.000	1.50	0.35		0.50	10.0
	310.0	2.0											
	0.21985E+01		75.00		0.00	0.0		Winter		0-360		10011001	
-1.30	0.043	-9.000	0.020	-999.	21.		6.0	1.000	1.50	0.35		0.50	10.0
	310.0	2.0											
	0.22833E+01		100.00		0.00	5.0		Winter		0-360		10011001	
-1.30	0.043	-9.000	0.020	-999.	21.		6.0	1.000	1.50	0.35		0.50	10.0
	310.0	2.0											
*	0.22949E+01		125.00		0.00	20.0		Winter		0-360		10011001	
-1.30	0.043	-9.000	0.020	-999.	21.		6.0	1.000	1.50	0.35		0.50	10.0
	310.0	2.0											
	0.15801E+01		150.00		0.00	20.0		Winter		0-360		10011001	
-1.30	0.043	-9.000	0.020	-999.	21.		6.0	1.000	1.50	0.35		0.50	10.0
	310.0	2.0											
	0.11662E+01		175.00		0.00	15.0		Winter		0-360		10011001	
-1.30	0.043	-9.000	0.020	-999.	21.		6.0	1.000	1.50	0.35		0.50	10.0
	310.0	2.0											
	0.96008E+00		200.00		0.00	0.0		Winter		0-360		10011001	
-1.30	0.043	-9.000	0.020	-999.	21.		6.0	1.000	1.50	0.35		0.50	10.0
	310.0	2.0											
	0.81199E+00		225.00		0.00	0.0		Winter		0-360		10011001	
-1.30	0.043	-9.000	0.020	-999.	21.		6.0	1.000	1.50	0.35		0.50	10.0
	310.0	2.0											
	0.69948E+00		250.00		0.00	0.0		Winter		0-360		10011001	
-1.30	0.043	-9.000	0.020	-999.	21.		6.0	1.000	1.50	0.35		0.50	10.0
	310.0	2.0											
	0.61187E+00		275.00		0.00	0.0		Winter		0-360		10011001	
-1.30	0.043	-9.000	0.020	-999.	21.		6.0	1.000	1.50	0.35		0.50	10.0
	310.0	2.0											
	0.54185E+00		300.00		0.00	0.0		Winter		0-360		10011001	
-1.30	0.043	-9.000	0.020	-999.	21.		6.0	1.000	1.50	0.35		0.50	10.0
	310.0	2.0											
	0.48450E+00		325.00		0.00	0.0		Winter		0-360		10011001	
-1.30	0.043	-9.000	0.020	-999.	21.		6.0	1.000	1.50	0.35		0.50	10.0
	310.0	2.0											
	0.43741E+00		350.00		0.00	0.0		Winter		0-360		10011001	
-1.30	0.043	-9.000	0.020	-999.	21.		6.0	1.000	1.50	0.35		0.50	10.0
	310.0	2.0											
	0.39732E+00		375.00		0.00	0.0		Winter		0-360		10011001	
-1.30	0.043	-9.000	0.020	-999.	21.		6.0	1.000	1.50	0.35		0.50	10.0

310.0	2.0												
	0.36361E+00		400.00	0.00	0.0		Winter		0-360	10011001			
-1.30	0.043	-9.000	0.020	-999.	21.		6.0 1.000 1.50		0.35	0.50	10.0		
310.0	2.0												
	0.33433E+00		425.00	0.00	0.0		Winter		0-360	10011001			
-1.30	0.043	-9.000	0.020	-999.	21.		6.0 1.000 1.50		0.35	0.50	10.0		
310.0	2.0												
	0.30910E+00		450.00	0.00	0.0		Winter		0-360	10011001			
-1.30	0.043	-9.000	0.020	-999.	21.		6.0 1.000 1.50		0.35	0.50	10.0		
310.0	2.0												
	0.28715E+00		475.00	0.00	0.0		Winter		0-360	10011001			
-1.30	0.043	-9.000	0.020	-999.	21.		6.0 1.000 1.50		0.35	0.50	10.0		
310.0	2.0												
	0.26754E+00		500.00	0.00	0.0		Winter		0-360	10011001			
-1.30	0.043	-9.000	0.020	-999.	21.		6.0 1.000 1.50		0.35	0.50	10.0		
310.0	2.0												
	0.25013E+00		525.00	0.00	0.0		Winter		0-360	10011001			
-1.30	0.043	-9.000	0.020	-999.	21.		6.0 1.000 1.50		0.35	0.50	10.0		
310.0	2.0												
	0.23466E+00		550.00	0.00	0.0		Winter		0-360	10011001			
-1.30	0.043	-9.000	0.020	-999.	21.		6.0 1.000 1.50		0.35	0.50	10.0		
310.0	2.0												
	0.22085E+00		575.00	0.00	0.0		Winter		0-360	10011001			
-1.30	0.043	-9.000	0.020	-999.	21.		6.0 1.000 1.50		0.35	0.50	10.0		
310.0	2.0												
	0.20844E+00		600.00	0.00	0.0		Winter		0-360	10011001			
-1.30	0.043	-9.000	0.020	-999.	21.		6.0 1.000 1.50		0.35	0.50	10.0		
310.0	2.0												
	0.19712E+00		625.00	0.00	0.0		Winter		0-360	10011001			
-1.30	0.043	-9.000	0.020	-999.	21.		6.0 1.000 1.50		0.35	0.50	10.0		
310.0	2.0												
	0.18682E+00		650.00	0.00	0.0		Winter		0-360	10011001			
-1.30	0.043	-9.000	0.020	-999.	21.		6.0 1.000 1.50		0.35	0.50	10.0		
310.0	2.0												
	0.17743E+00		675.00	0.00	0.0		Winter		0-360	10011001			
-1.30	0.043	-9.000	0.020	-999.	21.		6.0 1.000 1.50		0.35	0.50	10.0		
310.0	2.0												
	0.16880E+00		700.00	0.00	0.0		Winter		0-360	10011001			
-1.30	0.043	-9.000	0.020	-999.	21.		6.0 1.000 1.50		0.35	0.50	10.0		
310.0	2.0												
	0.16089E+00		725.00	0.00	0.0		Winter		0-360	10011001			
-1.30	0.043	-9.000	0.020	-999.	21.		6.0 1.000 1.50						

-1.30	0.043	-9.000	0.020	-999.	21.	6.0	1.000	1.50	0.35	0.50	10.0
310.0	2.0										
	0.13490E+00		825.00		0.00	0.0		Winter	0-360	10011001	
-1.30	0.043	-9.000	0.020	-999.	21.	6.0	1.000	1.50	0.35	0.50	10.0
310.0	2.0										
	0.12948E+00		850.00		0.00	0.0		Winter	0-360	10011001	
-1.30	0.043	-9.000	0.020	-999.	21.	6.0	1.000	1.50	0.35	0.50	10.0
310.0	2.0										
	0.12444E+00		875.00		0.00	0.0		Winter	0-360	10011001	
-1.30	0.043	-9.000	0.020	-999.	21.	6.0	1.000	1.50	0.35	0.50	10.0
310.0	2.0										
	0.11974E+00		900.00		0.00	0.0		Winter	0-360	10011001	
-1.30	0.043	-9.000	0.020	-999.	21.	6.0	1.000	1.50	0.35	0.50	10.0
310.0	2.0										
	0.11534E+00		925.00		0.00	0.0		Winter	0-360	10011001	
-1.30	0.043	-9.000	0.020	-999.	21.	6.0	1.000	1.50	0.35	0.50	10.0
310.0	2.0										
	0.11121E+00		950.00		0.00	0.0		Winter	0-360	10011001	
-1.30	0.043	-9.000	0.020	-999.	21.	6.0	1.000	1.50	0.35	0.50	10.0
310.0	2.0										
	0.10734E+00		975.00		0.00	0.0		Winter	0-360	10011001	
-1.30	0.043	-9.000	0.020	-999.	21.	6.0	1.000	1.50	0.35	0.50	10.0
310.0	2.0										
	0.10371E+00		1000.00		0.00	0.0		Winter	0-360	10011001	
-1.30	0.043	-9.000	0.020	-999.	21.	6.0	1.000	1.50	0.35	0.50	10.0
310.0	2.0										
	0.10028E+00		1025.00		0.00	0.0		Winter	0-360	10011001	
-1.30	0.043	-9.000	0.020	-999.	21.	6.0	1.000	1.50	0.35	0.50	10.0
310.0	2.0										
	0.97048E-01		1050.00		0.00	0.0		Winter	0-360	10011001	
-1.30	0.043	-9.000	0.020	-999.	21.	6.0	1.000	1.50	0.35	0.50	10.0
310.0	2.0										
	0.93979E-01		1075.00		0.00	0.0		Winter	0-360	10011001	
-1.30	0.043	-9.000	0.020	-999.	21.	6.0	1.000	1.50	0.35	0.50	10.0
310.0	2.0										
	0.91077E-01		1100.00		0.00	0.0		Winter	0-360	10011001	
-1.30	0.043	-9.000	0.020	-999.	21.	6.0	1.000	1.50	0.35	0.50	10.0
310.0	2.0										
	0.88329E-01		1125.00		0.00	0.0		Winter	0-360	10011001	
-1.30	0.043	-9.000	0.020	-999.	21.	6.0	1.000	1.50	0.35	0.50	10.0
310.0	2.0										
	0.85724E-01		1150.00		0.00	0.0		Winter	0-360	10011001	
-1.30	0.043	-9.000	0.020	-999.	21.	6.0	1.000	1.50	0.35	0.50	10.0
310.0	2.0										
	0.83250E-01		1175.00		0.00	0.0		Winter	0-360	10011001	
-1.30	0.043										



0.78637E-01	1225.00	0.00	0.0	Winter	0-360	10011001
-1.30 0.043 -9.000 0.020 -999. 21.	6.0 1.000 1.50	0.35	0.50	10.0		
310.0 2.0						
0.76491E-01	1250.00	0.00	0.0	Winter	0-360	10011001
-1.30 0.043 -9.000 0.020 -999. 21.	6.0 1.000 1.50	0.35	0.50	10.0		
310.0 2.0						
0.74446E-01	1275.00	0.00	0.0	Winter	0-360	10011001
-1.30 0.043 -9.000 0.020 -999. 21.	6.0 1.000 1.50	0.35	0.50	10.0		
310.0 2.0						
0.72495E-01	1300.00	0.00	0.0	Winter	0-360	10011001
-1.30 0.043 -9.000 0.020 -999. 21.	6.0 1.000 1.50	0.35	0.50	10.0		
310.0 2.0						
0.70632E-01	1325.00	0.00	5.0	Winter	0-360	10011001
-1.30 0.043 -9.000 0.020 -999. 21.	6.0 1.000 1.50	0.35	0.50	10.0		
310.0 2.0						
0.68855E-01	1350.00	0.00	5.0	Winter	0-360	10011001
-1.30 0.043 -9.000 0.020 -999. 21.	6.0 1.000 1.50	0.35	0.50	10.0		
310.0 2.0						
0.67150E-01	1375.00	0.00	5.0	Winter	0-360	10011001
-1.30 0.043 -9.000 0.020 -999. 21.	6.0 1.000 1.50	0.35	0.50	10.0		
310.0 2.0						
0.65519E-01	1400.00	0.00	5.0	Winter	0-360	10011001
-1.30 0.043 -9.000 0.020 -999. 21.	6.0 1.000 1.50	0.35	0.50	10.0		
310.0 2.0						
0.63955E-01	1425.00	0.00	5.0	Winter	0-360	10011001
-1.30 0.043 -9.000 0.020 -999. 21.	6.0 1.000 1.50	0.35	0.50	10.0		
310.0 2.0						
0.62456E-01	1450.00	0.00	5.0	Winter	0-360	10011001
-1.30 0.043 -9.000 0.020 -999. 21.	6.0 1.000 1.50	0.35	0.50	10.0		
310.0 2.0						
0.61016E-01	1475.00	0.00	5.0	Winter	0-360	10011001
-1.30 0.043 -9.000 0.020 -999. 21.	6.0 1.000 1.50	0.35	0.50	10.0		
310.0 2.0						
0.59634E-01	1500.00	0.00	5.0	Winter	0-360	10011001
-1.30 0.043 -9.000 0.020 -999. 21.	6.0 1.000 1.50	0.35	0.50	10.0		
310.0 2.0						
0.58306E-01	1525.00	0.00	5.0	Winter	0-360	10011001
-1.30 0.043 -9.000 0.020 -999. 21.	6.0 1.000 1.50	0.35	0.50	10.0		
310.0 2.0						
0.57029E-01	1550.00	0.00	5.0	Winter	0-360	10011001
-1.30 0.043 -9.000 0.020 -999. 21.	6.0 1.000 1.50	0.35	0.50	10.0		
310.0 2.0						
0.55799E-01	1575.00	0.00	5.0	Winter	0-360	10011001
-1.30 0.043 -9.000 0.020 -999. 21.	6.0 1.000 1.50	0.35	0.50	10.0		
310.0 2.0						
0.54616E-01	1600.00	0.00	5.0	Winter	0-360	10011001
-1.30 0.043 -9.000 0.020 -999. 21.	6.0 1.000 1.50	0.35	0.50	10.0		
310.0 2.0						
0.53475E-01	1625.00	0.00	5.0	Winter	0-360	10011001
-1.30 0.043 -9.000 0.020 -999. 21.	6.0 1.000 1.50	0.35	0.50	10.0		

310.0	2.0											
0.52374E-01	1650.00	0.00	5.0	Winter	0-360	10011001						
-1.30	0.043	-9.000	0.020	-999.	21.	6.0	1.000	1.50	0.35	0.50	10.0	
310.0	2.0											
0.51312E-01	1675.00	0.00	0.0	Winter	0-360	10011001						
-1.30	0.043	-9.000	0.020	-999.	21.	6.0	1.000	1.50	0.35	0.50	10.0	
310.0	2.0											
0.50288E-01	1700.00	0.00	0.0	Winter	0-360	10011001						
-1.30	0.043	-9.000	0.020	-999.	21.	6.0	1.000	1.50	0.35	0.50	10.0	
310.0	2.0											
0.49300E-01	1725.00	0.00	0.0	Winter	0-360	10011001						
-1.30	0.043	-9.000	0.020	-999.	21.	6.0	1.000	1.50	0.35	0.50	10.0	
310.0	2.0											
0.48346E-01	1750.00	0.00	0.0	Winter	0-360	10011001						
-1.30	0.043	-9.000	0.020	-999.	21.	6.0	1.000	1.50	0.35	0.50	10.0	
310.0	2.0											
0.47423E-01	1775.00	0.00	0.0	Winter	0-360	10011001						
-1.30	0.043	-9.000	0.020	-999.	21.	6.0	1.000	1.50	0.35	0.50	10.0	
310.0	2.0											
0.46531E-01	1800.00	0.00	0.0	Winter	0-360	10011001						
-1.30	0.043	-9.000	0.020	-999.	21.	6.0	1.000	1.50	0.35	0.50	10.0	
310.0	2.0											
0.45667E-01	1825.00	0.00	0.0	Winter	0-360	10011001						
-1.30	0.043	-9.000	0.020	-999.	21.	6.0	1.000	1.50	0.35	0.50	10.0	
310.0	2.0											
0.44831E-01	1850.00	0.00	0.0	Winter	0-360	10011001						
-1.30	0.043	-9.000	0.020	-999.	21.	6.0	1.000	1.50	0.35	0.50	10.0	
310.0	2.0											
0.44022E-01	1875.00	0.00	0.0	Winter	0-360	10011001						
-1.30	0.043	-9.000	0.020	-999.	21.	6.0	1.000	1.50	0.35	0.50	10.0	
310.0	2.0											
0.43238E-01	1900.00	0.00	0.0	Winter	0-360	10011001						
-1.30	0.043	-9.000	0.020	-999.	21.	6.0	1.000	1.50	0.35	0.50	10.0	
310.0	2.0											
0.42478E-01	1925.00	0.00	0.0	Winter	0-360	10011001						
-1.30	0.043	-9.000	0.020	-999.	21.	6.0	1.000	1.50	0.35	0.50	10.0	
310.0	2.0											
0.41737E-01	1950.00	0.00	0.0	Winter	0-360	10011001						
-1.30	0.043	-9.000	0.020	-999.	21.	6.0	1.000	1.50	0.35	0.50	10.0	
310.0	2.0											
0.41019E-01	1975.00	0.00	0.0	Winter	0-360	10011001						
-1.30	0.043	-9.000	0.020	-999.	21.	6.0	1.000	1.50	0.35	0.50	10.0	
310.0	2.0											
0.40321E-01	2000.00	0.00	0.0	Winter	0-360	10011001						
-1.30	0.043	-9.000	0.020	-999.	21.	6.0	1.000	1.50	0.35	0.50	10.0	
310.0	2.0											
0.39644E-01	2025.00	0.00	0.0	Winter	0-360	10011001						
-1.30	0.043	-9.000	0.020	-999.	21.	6.0	1.000	1.50	0.35	0.50	10.0	
310.0	2.0											
0.38987E-01	2050.00	0.00	0.0	Winter	0-360	10011001						

1.30	0.043	-9.000	0.020	-999.	21.	6.0	1.000	1.50	0.35	0.50	10.0
310.0	2.0										
	0.38346E-01		2075.00		0.00	0.0		Winter	0-360	10011001	
-1.30	0.043	-9.000	0.020	-999.	21.	6.0	1.000	1.50	0.35	0.50	10.0
310.0	2.0										
	0.37722E-01		2100.00		0.00	0.0		Winter	0-360	10011001	
-1.30	0.043	-9.000	0.020	-999.	21.	6.0	1.000	1.50	0.35	0.50	10.0
310.0	2.0										
	0.37115E-01		2125.00		0.00	0.0		Winter	0-360	10011001	
-1.30	0.043	-9.000	0.020	-999.	21.	6.0	1.000	1.50	0.35	0.50	10.0
310.0	2.0										
	0.36525E-01		2150.00		0.00	0.0		Winter	0-360	10011001	
-1.30	0.043	-9.000	0.020	-999.	21.	6.0	1.000	1.50	0.35	0.50	10.0
310.0	2.0										
	0.35951E-01		2175.00		0.00	0.0		Winter	0-360	10011001	
-1.30	0.043	-9.000	0.020	-999.	21.	6.0	1.000	1.50	0.35	0.50	10.0
310.0	2.0										
	0.35393E-01		2200.00		0.00	0.0		Winter	0-360	10011001	
-1.30	0.043	-9.000	0.020	-999.	21.	6.0	1.000	1.50	0.35	0.50	10.0
310.0	2.0										
	0.34999E-01		2225.00		0.00	0.0		Winter	0-360	10011001	
-1.30	0.043	-9.000	0.020	-999.	21.	6.0	1.000	1.50	0.35	0.50	10.0
310.0	2.0										
	0.34468E-01		2250.00		0.00	0.0		Winter	0-360	10011001	
-1.30	0.043	-9.000	0.020	-999.	21.	6.0	1.000	1.50	0.35	0.50	10.0
310.0	2.0										
	0.33951E-01		2275.00		0.00	0.0		Winter	0-360	10011001	
-1.30	0.043	-9.000	0.020	-999.	21.	6.0	1.000	1.50	0.35	0.50	10.0
310.0	2.0										
	0.33446E-01		2300.00		0.00	0.0		Winter	0-360	10011001	
-1.30	0.043	-9.000	0.020	-999.	21.	6.0	1.000	1.50	0.35	0.50	10.0
310.0	2.0										
	0.32955E-01		2325.00		0.00	0.0		Winter	0-360	10011001	
-1.30	0.043	-9.000	0.020	-999.	21.	6.0	1.000	1.50	0.35	0.50	10.0
310.0	2.0										
	0.32476E-01		2350.00		0.00	0.0		Winter	0-360	10011001	
-1.30	0.043	-9.000	0.020	-999.	21.	6.0	1.000	1.50	0.35	0.50	10.0
310.0	2.0										
	0.32010E-01		2375.00		0.00	0.0		Winter	0-360	10011001	
-1.30	0.043	-9.000	0.020	-999.	21.	6.0	1.000	1.50	0.35	0.50	10.0
310.0	2.0										
	0.31554E-01		2400.00		0.00	0.0		Winter	0-360	10011001	
-1.30	0.043	-9.000	0.020	-999.	21.	6.0	1.000	1.50	0.35	0.50	10.0
310.0	2.0										
	0.31110E-01		2425.00		0.00	0.0		Winter	0-360	10011001	
-1.30	0										



0.30253E-01	2475.00	0.00	0.0	Winter	0-360	10011001
-1.30 0.043 -9.000 0.020 -999. 21.	6.0 1.000 1.50	0.35	0.50	10.0		
310.0 2.0						
0.29840E-01	2500.00	0.00	0.0	Winter	0-360	10011001
-1.30 0.043 -9.000 0.020 -999. 21.	6.0 1.000 1.50	0.35	0.50	10.0		
310.0 2.0						
0.29436E-01	2525.00	0.00	0.0	Winter	0-360	10011001
-1.30 0.043 -9.000 0.020 -999. 21.	6.0 1.000 1.50	0.35	0.50	10.0		
310.0 2.0						
0.29041E-01	2550.00	0.00	0.0	Winter	0-360	10011001
-1.30 0.043 -9.000 0.020 -999. 21.	6.0 1.000 1.50	0.35	0.50	10.0		
310.0 2.0						
0.28656E-01	2575.00	0.00	0.0	Winter	0-360	10011001
-1.30 0.043 -9.000 0.020 -999. 21.	6.0 1.000 1.50	0.35	0.50	10.0		
310.0 2.0						
0.28279E-01	2600.00	0.00	0.0	Winter	0-360	10011001
-1.30 0.043 -9.000 0.020 -999. 21.	6.0 1.000 1.50	0.35	0.50	10.0		
310.0 2.0						
0.27911E-01	2625.00	0.00	0.0	Winter	0-360	10011001
-1.30 0.043 -9.000 0.020 -999. 21.	6.0 1.000 1.50	0.35	0.50	10.0		
310.0 2.0						
0.27551E-01	2650.00	0.00	0.0	Winter	0-360	10011001
-1.30 0.043 -9.000 0.020 -999. 21.	6.0 1.000 1.50	0.35	0.50	10.0		
310.0 2.0						
0.27199E-01	2675.00	0.00	0.0	Winter	0-360	10011001
-1.30 0.043 -9.000 0.020 -999. 21.	6.0 1.000 1.50	0.35	0.50	10.0		
310.0 2.0						
0.26855E-01	2700.00	0.00	0.0	Winter	0-360	10011001
-1.30 0.043 -9.000 0.020 -999. 21.	6.0 1.000 1.50	0.35	0.50	10.0		
310.0 2.0						
0.26518E-01	2725.00	0.00	0.0	Winter	0-360	10011001
-1.30 0.043 -9.000 0.020 -999. 21.	6.0 1.000 1.50	0.35	0.50	10.0		
310.0 2.0						
0.26188E-01	2750.00	0.00	0.0	Winter	0-360	10011001
-1.30 0.043 -9.000 0.020 -999. 21.	6.0 1.000 1.50	0.35	0.50	10.0		
310.0 2.0						
0.25866E-01	2775.00	0.00	0.0	Winter	0-360	10011001
-1.30 0.043 -9.000 0.020 -999. 21.	6.0 1.000 1.50	0.35	0.50	10.0		
310.0 2.0						
0.25550E-01	2800.00	0.00	0.0	Winter	0-360	10011001
-1.30 0.043 -9.000 0.020 -999. 21.	6.0 1.000 1.50	0.35	0.50	10.0		
310.0 2.0						
0.25241E-01	2825.00	0.00	0.0	Winter	0-360	10011001
-1.30 0.043 -9.000 0.020 -999. 21.	6.0 1.000 1.50	0.35	0.50	10.0		
310.0 2.0						
0.24938E-01	2850.00	0.00	0.0	Winter	0-360	10011001
-1.30 0.043 -9.000 0.020 -999. 21.	6.0 1.000 1.50	0.35	0.50	10.0		
310.0 2.0						
0.24642E-01	2875.00	0.00	0.0	Winter	0-360	10011001
-1.30 0.043 -9.000 0.020 -999. 21.	6.0 1.000 1.50	0.35	0.50	10.0		

310.0	2.0											
0.24352E-01	2900.00	0.00	0.0		Winter	0-360	10011001					
-1.30	0.043	-9.000	0.020	-999.	21.	6.0	1.000	1.50	0.35	0.50	10.0	
310.0	2.0											
0.24067E-01	2925.00	0.00	0.0		Winter	0-360	10011001					
-1.30	0.043	-9.000	0.020	-999.	21.	6.0	1.000	1.50	0.35	0.50	10.0	
310.0	2.0											
0.23788E-01	2950.00	0.00	0.0		Winter	0-360	10011001					
-1.30	0.043	-9.000	0.020	-999.	21.	6.0	1.000	1.50	0.35	0.50	10.0	
310.0	2.0											
0.23515E-01	2975.00	0.00	0.0		Winter	0-360	10011001					
-1.30	0.043	-9.000	0.020	-999.	21.	6.0	1.000	1.50	0.35	0.50	10.0	
310.0	2.0											
0.23247E-01	3000.00	0.00	5.0		Winter	0-360	10011001					
-1.30	0.043	-9.000	0.020	-999.	21.	6.0	1.000	1.50	0.35	0.50	10.0	
310.0	2.0											
0.22985E-01	3025.00	0.00	0.0		Winter	0-360	10011001					
-1.30	0.043	-9.000	0.020	-999.	21.	6.0	1.000	1.50	0.35	0.50	10.0	
310.0	2.0											
0.22727E-01	3050.00	0.00	0.0		Winter	0-360	10011001					
-1.30	0.043	-9.000	0.020	-999.	21.	6.0	1.000	1.50	0.35	0.50	10.0	
310.0	2.0											
0.22475E-01	3075.00	0.00	10.0		Winter	0-360	10011001					
-1.30	0.043	-9.000	0.020	-999.	21.	6.0	1.000	1.50	0.35	0.50	10.0	
310.0	2.0											
0.22227E-01	3100.00	0.00	0.0		Winter	0-360	10011001					
-1.30	0.043	-9.000	0.020	-999.	21.	6.0	1.000	1.50	0.35	0.50	10.0	
310.0	2.0											
0.21984E-01	3125.00	0.00	10.0		Winter	0-360	10011001					
-1.30	0.043	-9.000	0.020	-999.	21.	6.0	1.000	1.50	0.35	0.50	10.0	
310.0	2.0											
0.21745E-01	3150.00	0.00	5.0		Winter	0-360	10011001					
-1.30	0.043	-9.000	0.020	-999.	21.	6.0	1.000	1.50	0.35	0.50	10.0	
310.0	2.0											
0.21511E-01	3175.00	0.00	0.0		Winter	0-360	10011001					
-1.30	0.043	-9.000	0.020	-999.	21.	6.0	1.000	1.50	0.35	0.50	10.0	
310.0	2.0											
0.21281E-01	3200.00	0.00	0.0		Winter	0-360	10011001					
-1.30	0.043	-9.000	0.020	-999.	21.	6.0	1.000	1.50	0.35	0.50	10.0	
310.0	2.0											
0.21056E-01	3225.00	0.00	0.0		Winter	0-360	10011001					
-1.30	0.043	-9.000	0.020	-999.	21.	6.0	1.000	1.50	0.35	0.50	10.0	
310.0	2.0											
0.20835E-01	3250.00	0.00	0.0		Winter	0-360	10011001					
-1.30	0.043	-9.000	0.020	-999.	21.	6.0	1.000	1.50	0.35	0.50	10.0	
310.0	2.0											
0.20617E-01	3275.00	0.00	0.0		Winter	0-360	10011001					
-1.30	0.043	-9.000	0.020	-999.	21.	6.0	1.000	1.50	0.35	0.50	10.0	
310.0	2.0											
0.20404E-01	3300.00	0.00	0.0		Winter	0-360	10011001					

-1.30	0.043	-9.000	0.020	-999.	21.	6.0	1.000	1.50	0.35	0.50	10.0
310.0	2.0										
	0.20194E-01		3325.00		0.00	0.0		Winter	0-360	10011001	
-1.30	0.043	-9.000	0.020	-999.	21.	6.0	1.000	1.50	0.35	0.50	10.0
310.0	2.0										
	0.19988E-01		3350.00		0.00	0.0		Winter	0-360	10011001	
-1.30	0.043	-9.000	0.020	-999.	21.	6.0	1.000	1.50	0.35	0.50	10.0
310.0	2.0										
	0.19786E-01		3375.00		0.00	0.0		Winter	0-360	10011001	
-1.30	0.043	-9.000	0.020	-999.	21.	6.0	1.000	1.50	0.35	0.50	10.0
310.0	2.0										
	0.19587E-01		3400.00		0.00	0.0		Winter	0-360	10011001	
-1.30	0.043	-9.000	0.020	-999.	21.	6.0	1.000	1.50	0.35	0.50	10.0
310.0	2.0										
	0.19391E-01		3425.00		0.00	0.0		Winter	0-360	10011001	
-1.30	0.043	-9.000	0.020	-999.	21.	6.0	1.000	1.50	0.35	0.50	10.0
310.0	2.0										
	0.19199E-01		3450.00		0.00	0.0		Winter	0-360	10011001	
-1.30	0.043	-9.000	0.020	-999.	21.	6.0	1.000	1.50	0.35	0.50	10.0
310.0	2.0										
	0.19010E-01		3475.00		0.00	0.0		Winter	0-360	10011001	
-1.30	0.043	-9.000	0.020	-999.	21.	6.0	1.000	1.50	0.35	0.50	10.0
310.0	2.0										
	0.18825E-01		3500.00		0.00	0.0		Winter	0-360	10011001	
-1.30	0.043	-9.000	0.020	-999.	21.	6.0	1.000	1.50	0.35	0.50	10.0
310.0	2.0										
	0.18642E-01		3525.00		0.00	0.0		Winter	0-360	10011001	
-1.30	0.043	-9.000	0.020	-999.	21.	6.0	1.000	1.50	0.35	0.50	10.0
310.0	2.0										
	0.18463E-01		3550.00		0.00	5.0		Winter	0-360	10011001	
-1.30	0.043	-9.000	0.020	-999.	21.	6.0	1.000	1.50	0.35	0.50	10.0
310.0	2.0										
	0.18287E-01		3575.00		0.00	0.0		Winter	0-360	10011001	
-1.30	0.043	-9.000	0.020	-999.	21.	6.0	1.000	1.50	0.35	0.50	10.0
310.0	2.0										
	0.18113E-01		3600.00		0.00	0.0		Winter	0-360	10011001	
-1.30	0.043	-9.000	0.020	-999.	21.	6.0	1.000	1.50	0.35	0.50	10.0
310.0	2.0										
	0.17942E-01		3625.00		0.00	0.0		Winter	0-360	10011001	
-1.30	0.043	-9.000	0.020	-999.	21.	6.0	1.000	1.50	0.35	0.50	10.0
310.0	2.0										
	0.17774E-01		3650.00		0.00	0.0		Winter	0-360	10011001	
-1.30	0.043	-9.000	0.020	-999.	21.	6.0	1.000	1.50	0.35	0.50	10.0
310.0	2.0										
	0.17609E-01		3675.00		0.00	0.0		Winter	0-360	10011001	
-1.30	0										



0.17286E-01	3725.00	0.00	15.0	Winter	0-360	10011001
-1.30 0.043 -9.000 0.020 -999. 21.	6.0 1.000 1.50	0.35	0.50	10.0		
310.0 2.0						
0.17129E-01	3750.00	0.00	0.0	Winter	0-360	10011001
-1.30 0.043 -9.000 0.020 -999. 21.	6.0 1.000 1.50	0.35	0.50	10.0		
310.0 2.0						
0.16974E-01	3775.00	0.00	0.0	Winter	0-360	10011001
-1.30 0.043 -9.000 0.020 -999. 21.	6.0 1.000 1.50	0.35	0.50	10.0		
310.0 2.0						
0.16821E-01	3800.00	0.00	0.0	Winter	0-360	10011001
-1.30 0.043 -9.000 0.020 -999. 21.	6.0 1.000 1.50	0.35	0.50	10.0		
310.0 2.0						
0.16671E-01	3825.00	0.00	0.0	Winter	0-360	10011001
-1.30 0.043 -9.000 0.020 -999. 21.	6.0 1.000 1.50	0.35	0.50	10.0		
310.0 2.0						
0.16523E-01	3850.00	0.00	0.0	Winter	0-360	10011001
-1.30 0.043 -9.000 0.020 -999. 21.	6.0 1.000 1.50	0.35	0.50	10.0		
310.0 2.0						
0.16377E-01	3875.00	0.00	0.0	Winter	0-360	10011001
-1.30 0.043 -9.000 0.020 -999. 21.	6.0 1.000 1.50	0.35	0.50	10.0		
310.0 2.0						
0.16234E-01	3900.00	0.00	0.0	Winter	0-360	10011001
-1.30 0.043 -9.000 0.020 -999. 21.	6.0 1.000 1.50	0.35	0.50	10.0		
310.0 2.0						
0.16092E-01	3925.00	0.00	0.0	Winter	0-360	10011001
-1.30 0.043 -9.000 0.020 -999. 21.	6.0 1.000 1.50	0.35	0.50	10.0		
310.0 2.0						
0.15953E-01	3950.00	0.00	0.0	Winter	0-360	10011001
-1.30 0.043 -9.000 0.020 -999. 21.	6.0 1.000 1.50	0.35	0.50	10.0		
310.0 2.0						
0.15816E-01	3975.00	0.00	5.0	Winter	0-360	10011001
-1.30 0.043 -9.000 0.020 -999. 21.	6.0 1.000 1.50	0.35	0.50	10.0		
310.0 2.0						
0.15681E-01	4000.00	0.00	0.0	Winter	0-360	10011001
-1.30 0.043 -9.000 0.020 -999. 21.	6.0 1.000 1.50	0.35	0.50	10.0		
310.0 2.0						
0.15548E-01	4025.00	0.00	0.0	Winter	0-360	10011001
-1.30 0.043 -9.000 0.020 -999. 21.	6.0 1.000 1.50	0.35	0.50	10.0		
310.0 2.0						
0.15417E-01	4050.00	0.00	0.0	Winter	0-360	10011001
-1.30 0.043 -9.000 0.020 -999. 21.	6.0 1.000 1.50	0.35	0.50	10.0		
310.0 2.0						
0.15287E-01	4075.00	0.00	0.0	Winter	0-360	10011001
-1.30 0.043 -9.000 0.020 -999. 21.	6.0 1.000 1.50	0.35	0.50	10.0		
310.0 2.0						
0.15160E-01	4100.00	0.00	25.0	Winter	0-360	10011001
-1.30 0.043 -9.000 0.020 -999. 21.	6.0 1.000 1.50	0.35	0.50	10.0		
310.0 2.0						
0.15034E-01	4125.00	0.00	0.0	Winter	0-360	10011001
-1.30 0.043 -9.000 0.020 -999. 21.	6.0 1.000 1.50	0.35	0.50	10.0		

310.0	2.0											
	0.14910E-01		4150.00	0.00	0.0		Winter		0-360	10011001		
-1.30	0.043	-9.000	0.020	-999.	21.	6.0	1.000	1.50	0.35	0.50	10.0	
310.0	2.0											
	0.14789E-01		4175.00	0.00	5.0		Winter		0-360	10011001		
-1.30	0.043	-9.000	0.020	-999.	21.	6.0	1.000	1.50	0.35	0.50	10.0	
310.0	2.0											
	0.14668E-01		4200.00	0.00	0.0		Winter		0-360	10011001		
-1.30	0.043	-9.000	0.020	-999.	21.	6.0	1.000	1.50	0.35	0.50	10.0	
310.0	2.0											
	0.14550E-01		4225.00	0.00	0.0		Winter		0-360	10011001		
-1.30	0.043	-9.000	0.020	-999.	21.	6.0	1.000	1.50	0.35	0.50	10.0	
310.0	2.0											
	0.14433E-01		4250.00	0.00	0.0		Winter		0-360	10011001		
-1.30	0.043	-9.000	0.020	-999.	21.	6.0	1.000	1.50	0.35	0.50	10.0	
310.0	2.0											
	0.14317E-01		4275.00	0.00	0.0		Winter		0-360	10011001		
-1.30	0.043	-9.000	0.020	-999.	21.	6.0	1.000	1.50	0.35	0.50	10.0	
310.0	2.0											
	0.14203E-01		4300.00	0.00	0.0		Winter		0-360	10011001		
-1.30	0.043	-9.000	0.020	-999.	21.	6.0	1.000	1.50	0.35	0.50	10.0	
310.0	2.0											
	0.14091E-01		4325.00	0.00	0.0		Winter		0-360	10011001		
-1.30	0.043	-9.000	0.020	-999.	21.	6.0	1.000	1.50	0.35	0.50	10.0	
310.0	2.0											
	0.13981E-01		4350.00	0.00	0.0		Winter		0-360	10011001		
-1.30	0.043	-9.000	0.020	-999.	21.	6.0	1.000	1.50	0.35	0.50	10.0	
310.0	2.0											
	0.13871E-01		4375.00	0.00	0.0		Winter		0-360	10011001		
-1.30	0.043	-9.000	0.020	-999.	21.	6.0	1.000	1.50	0.35	0.50	10.0	
310.0	2.0											
	0.13764E-01		4400.00	0.00	0.0		Winter		0-360	10011001		
-1.30	0.043	-9.000	0.020	-999.	21.	6.0	1.000	1.50	0.35	0.50	10.0	
310.0	2.0											
	0.13657E-01		4425.00	0.00	0.0		Winter		0-360	10011001		
-1.30	0.043	-9.000	0.020	-999.	21.	6.0	1.000	1.50	0.35	0.50	10.0	
310.0	2.0											
	0.13552E-01		4450.00	0.00	0.0		Winter		0-360	10011001		
-1.30	0.043	-9.000	0.020	-999.	21.	6.0	1.000	1.50	0.35	0.50	10.0	
310.0	2.0											
	0.13449E-01		4475.00	0.00	10.0		Winter		0-360	10011001		
-1.30	0.043	-9.000	0.020	-999.	21.	6.0	1.000	1.50	0.35	0.50	10.0	
310.0	2.0											
	0.13347E-01		4500.00	0.00	0.							

1.30	0.043	-9.000	0.020	-999.	21.	6.0	1.000	1.50	0.35	0.50	10.0
310.0	2.0										
	0.13048E-01		4575.00		0.00	0.0		Winter	0-360	10011001	
-1.30	0.043	-9.000	0.020	-999.	21.	6.0	1.000	1.50	0.35	0.50	10.0
310.0	2.0										
	0.12951E-01		4600.00		0.00	0.0		Winter	0-360	10011001	
-1.30	0.043	-9.000	0.020	-999.	21.	6.0	1.000	1.50	0.35	0.50	10.0
310.0	2.0										
	0.12856E-01		4625.00		0.00	0.0		Winter	0-360	10011001	
-1.30	0.043	-9.000	0.020	-999.	21.	6.0	1.000	1.50	0.35	0.50	10.0
310.0	2.0										
	0.12761E-01		4650.00		0.00	0.0		Winter	0-360	10011001	
-1.30	0.043	-9.000	0.020	-999.	21.	6.0	1.000	1.50	0.35	0.50	10.0
310.0	2.0										
	0.12668E-01		4675.00		0.00	0.0		Winter	0-360	10011001	
-1.30	0.043	-9.000	0.020	-999.	21.	6.0	1.000	1.50	0.35	0.50	10.0
310.0	2.0										
	0.12576E-01		4700.00		0.00	0.0		Winter	0-360	10011001	
-1.30	0.043	-9.000	0.020	-999.	21.	6.0	1.000	1.50	0.35	0.50	10.0
310.0	2.0										
	0.12485E-01		4725.00		0.00	0.0		Winter	0-360	10011001	
-1.30	0.043	-9.000	0.020	-999.	21.	6.0	1.000	1.50	0.35	0.50	10.0
310.0	2.0										
	0.12395E-01		4750.00		0.00	0.0		Winter	0-360	10011001	
-1.30	0.043	-9.000	0.020	-999.	21.	6.0	1.000	1.50	0.35	0.50	10.0
310.0	2.0										
	0.12307E-01		4775.00		0.00	0.0		Winter	0-360	10011001	
-1.30	0.043	-9.000	0.020	-999.	21.	6.0	1.000	1.50	0.35	0.50	10.0
310.0	2.0										
	0.12219E-01		4800.00		0.00	0.0		Winter	0-360	10011001	
-1.30	0.043	-9.000	0.020	-999.	21.	6.0	1.000	1.50	0.35	0.50	10.0
310.0	2.0										
	0.12132E-01		4825.00		0.00	0.0		Winter	0-360	10011001	
-1.30	0.043	-9.000	0.020	-999.	21.	6.0	1.000	1.50	0.35	0.50	10.0
310.0	2.0										
	0.12047E-01		4850.00		0.00	0.0		Winter	0-360	10011001	
-1.30	0.043	-9.000	0.020	-999.	21.	6.0	1.000	1.50	0.35	0.50	10.0
310.0	2.0										
	0.11962E-01		4875.00		0.00	0.0		Winter	0-360	10011001	
-1.30	0.043	-9.000	0.020	-999.	21.	6.0	1.000	1.50	0.35	0.50	10.0
310.0	2.0										
	0.11879E-01		4900.00		0.00	0.0		Winter	0-360	10011001	
-1.30	0.043	-9.000	0.020	-999.	21.	6.0	1.000	1.50	0.35	0.50	10.0
310.0	2.0										
	0.11797E-01		4925.00		0.00	0.0		Winter	0-360	10011001	
-1.30	0										

0.11635E-01	4975.00	0.00	0.0	Winter	0-360	10011001
-1.30 0.043 -9.000 0.020 -999. 21.	6.0 1.000 1.50	0.35 0.50 10.0				
310.0 2.0						
0.11555E-01	5000.00	0.00	0.0	Winter	0-360	10011001
-1.30 0.043 -9.000 0.020 -999. 21.	6.0 1.000 1.50	0.35 0.50 10.0				
310.0 2.0						



Start date and time 05/23/22 14:39:34

AERSCREEN 21112

Fallbrook Point Warehouse, Operation

Fallbrook Point Warehouse, Operation

----- DATA ENTRY VALIDATION -----

METRIC

ENGLISH

\*\* AREADATA \*\*

Emission Rate: 0.198E-03 g/s 0.157E-02 lb/hr

Area Height: 3.00 meters 9.84 feet

Area Source Length: 237.86 meters 780.38 feet

Area Source Width: 118.93 meters 390.19 feet

Vertical Dimension: 1.50 meters 4.92 feet

Model Mode: URBAN

Population: 3973278

Dist to Ambient Air: 1.0 meters 3. feet

\*\* BUILDING DATA \*\*

No Building Downwash Parameters

\*\* TERRAIN DATA \*\*

No Terrain Elevations

Source Base Elevation: 0.0 meters 0.0 feet

Probe distance: 5000. meters 16404. feet

No flagpole receptors

No discrete receptors used

\*\* FUMIGATION DATA \*\*

No fumigation requested

\*\* METEOROLOGY DATA \*\*

Min/Max Temperature: 250.0 / 310.0 K -9.7 / 98.3 Deg F

Minimum Wind Speed: 0.5 m/s

Anemometer Height: 10.000 meters

Dominant Surface Profile: Urban

Dominant Climate Type: Average Moisture

Surface friction velocity ( $u^*$ ): not adjusted

DEBUG OPTION ON

AERSCREEN output file:

2022.05.23\_AERSCREEN\_FallbrookPointWarehouse\_Operation.out

\*\*\* AERSCREEN Run is Ready to Begin

No terrain used, AERMAP will not be run

\*\*\*\*\*

SURFACE CHARACTERISTICS & MAKEMET

Obtaining surface characteristics...

Using AERMET seasonal surface characteristics for Urban with Average Moisture

Season	Albedo	Bo	zo
Winter	0.35	1.50	1.000
Spring	0.14	1.00	1.000
Summer	0.16	2.00	1.000
Autumn	0.18	2.00	1.000

Creating met files aerscreen\_01\_01.sfc & aerscreen\_01\_01.pfl

Creating met files aerscreen\_02\_01.sfc & aerscreen\_02\_01.pfl

Creating met files aerscreen\_03\_01.sfc & aerscreen\_03\_01.pfl

Creating met files aerscreen\_04\_01.sfc & aerscreen\_04\_01.pfl

Buildings and/or terrain present or rectangular area source, skipping probe

FLOWSECTOR started 05/23/22 14:44:29

\*\*\*\*\*

Running AERMOD

Processing Winter

Processing surface roughness sector 1



\*\*\*\*\*

Processing wind flow sector 1

AERMOD Finishes Successfully for FLOWSECTOR stage 2 Winter sector 0

\*\*\*\*\* WARNING MESSAGES \*\*\*\*\*

\*\*\* NONE \*\*\*

\*\*\*\*\*

Processing wind flow sector 2

AERMOD Finishes Successfully for FLOWSECTOR stage 2 Winter sector 5

\*\*\*\*\* WARNING MESSAGES \*\*\*\*\*

\*\*\* NONE \*\*\*

\*\*\*\*\*

Processing wind flow sector 3

AERMOD Finishes Successfully for FLOWSECTOR stage 2 Winter sector 10

\*\*\*\*\* WARNING MESSAGES \*\*\*\*\*

\*\*\* NONE \*\*\*

\*\*\*\*\*

Processing wind flow sector 4

AERMOD Finishes Successfully for FLOWSECTOR stage 2 Winter sector 15

\*\*\*\*\* WARNING MESSAGES \*\*\*\*\*

\*\*\* NONE \*\*\*

\*\*\*\*\*

Processing wind flow sector 5

AERMOD Finishes Successfully for FLOWSECTOR stage 2 Winter sector 20

\*\*\*\*\* WARNING MESSAGES \*\*\*\*\*

\*\*\* NONE \*\*\*

\*\*\*\*\*

Processing wind flow sector 6

AERMOD Finishes Successfully for FLOWSECTOR stage 2 Winter sector 25

\*\*\*\*\* WARNING MESSAGES \*\*\*\*\*

\*\*\* NONE \*\*\*

\*\*\*\*\*

Processing wind flow sector 7

AERMOD Finishes Successfully for FLOWSECTOR stage 2 Winter sector 30

\*\*\*\*\* WARNING MESSAGES \*\*\*\*\*

\*\*\* NONE \*\*\*

\*\*\*\*\*

Running AERMOD

Processing Spring

Processing surface roughness sector 1

\*\*\*\*\*

Processing wind flow sector 1

AERMOD Finishes Successfully for FLOWSECTOR stage 2 Spring sector 0

\*\*\*\*\* WARNING MESSAGES \*\*\*\*\*

\*\*\* NONE \*\*\*

\*\*\*\*\*

Processing wind flow sector 2

AERMOD Finishes Successfully for FLOWSECTOR stage 2 Spring sector 5

\*\*\*\*\* WARNING MESSAGES \*\*\*\*\*

\*\*\* NONE \*\*\*

\*\*\*\*\*

Processing wind flow sector 3

AERMOD Finishes Successfully for FLOWSECTOR stage 2 Spring sector 10

\*\*\*\*\* WARNING MESSAGES \*\*\*\*\*

\*\*\* NONE \*\*\*

\*\*\*\*\*

Processing wind flow sector 4

AERMOD Finishes Successfully for FLOWSECTOR stage 2 Spring sector 15

\*\*\*\*\* WARNING MESSAGES \*\*\*\*\*

\*\*\* NONE \*\*\*

\*\*\*\*\*

Processing wind flow sector 5

AERMOD Finishes Successfully for FLOWSECTOR stage 2 Spring sector 20



\*\*\*\*\* WARNING MESSAGES \*\*\*\*\*

\*\*\* NONE \*\*\*

\*\*\*\*\*

Processing wind flow sector 6

AERMOD Finishes Successfully for FLOWSECTOR stage 2 Spring sector 25

\*\*\*\*\* WARNING MESSAGES \*\*\*\*\*

\*\*\* NONE \*\*\*

\*\*\*\*\*

Processing wind flow sector 7

AERMOD Finishes Successfully for FLOWSECTOR stage 2 Spring sector 30

\*\*\*\*\* WARNING MESSAGES \*\*\*\*\*

\*\*\* NONE \*\*\*

\*\*\*\*\*

Running AERMOD

Processing Summer

Processing surface roughness sector 1

\*\*\*\*\*

Processing wind flow sector 1

AERMOD Finishes Successfully for FLOWSECTOR stage 2 Summer sector 0

\*\*\*\*\* WARNING MESSAGES \*\*\*\*\*

\*\*\* NONE \*\*\*

\*\*\*\*\*

Processing wind flow sector 2

AERMOD Finishes Successfully for FLOWSECTOR stage 2 Summer sector 5

\*\*\*\*\* WARNING MESSAGES \*\*\*\*\*

\*\*\* NONE \*\*\*

\*\*\*\*\*

Processing wind flow sector 3

AERMOD Finishes Successfully for FLOWSECTOR stage 2 Summer sector 10

\*\*\*\*\* WARNING MESSAGES \*\*\*\*\*

\*\*\* NONE \*\*\*

\*\*\*\*\*

Processing wind flow sector 4

AERMOD Finishes Successfully for FLOWSECTOR stage 2 Summer sector 15

\*\*\*\*\* WARNING MESSAGES \*\*\*\*\*

\*\*\* NONE \*\*\*

\*\*\*\*\*

Processing wind flow sector 5

AERMOD Finishes Successfully for FLOWSECTOR stage 2 Summer sector 20

\*\*\*\*\* WARNING MESSAGES \*\*\*\*\*

\*\*\* NONE \*\*\*

\*\*\*\*\*

Processing wind flow sector 6

AERMOD Finishes Successfully for FLOWSECTOR stage 2 Summer sector 25

\*\*\*\*\* WARNING MESSAGES \*\*\*\*\*

\*\*\* NONE \*\*\*

\*\*\*\*\*

Processing wind flow sector 7

AERMOD Finishes Successfully for FLOWSECTOR stage 2 Summer sector 30

\*\*\*\*\* WARNING MESSAGES \*\*\*\*\*

\*\*\* NONE \*\*\*

\*\*\*\*\*

Running AERMOD

Processing Autumn

Processing surface roughness sector 1

\*\*\*\*\*

Processing wind flow sector 1

AERMOD Finishes Successfully for FLOWSECTOR stage 2 Autumn sector 0

\*\*\*\*\* WARNING MESSAGES \*\*\*\*\*

\*\*\* NONE \*\*\*

\*\*\*\*\*

Processing wind flow sector 2

AERMOD Finishes Successfully for FLOWSECTOR stage 2 Autumn sector 5



\*\*\*\*\* WARNING MESSAGES \*\*\*\*\*

\*\*\* NONE \*\*\*

\*\*\*\*\*

Processing wind flow sector 3

AERMOD Finishes Successfully for FLOWSECTOR stage 2 Autumn sector 10

\*\*\*\*\* WARNING MESSAGES \*\*\*\*\*

\*\*\* NONE \*\*\*

\*\*\*\*\*

Processing wind flow sector 4

AERMOD Finishes Successfully for FLOWSECTOR stage 2 Autumn sector 15

\*\*\*\*\* WARNING MESSAGES \*\*\*\*\*

\*\*\* NONE \*\*\*

\*\*\*\*\*

Processing wind flow sector 5

AERMOD Finishes Successfully for FLOWSECTOR stage 2 Autumn sector 20

\*\*\*\*\* WARNING MESSAGES \*\*\*\*\*

\*\*\* NONE \*\*\*

\*\*\*\*\*

Processing wind flow sector 6

AERMOD Finishes Successfully for FLOWSECTOR stage 2 Autumn sector 25

\*\*\*\*\* WARNING MESSAGES \*\*\*\*\*

\*\*\* NONE \*\*\*

\*\*\*\*\*

Processing wind flow sector 7

AERMOD Finishes Successfully for FLOWSECTOR stage 2 Autumn sector 30

\*\*\*\*\* WARNING MESSAGES \*\*\*\*\*

\*\*\* NONE \*\*\*

FLOWSECTOR ended 05/23/22 14:44:40

REFINE started 05/23/22 14:44:40

AERMOD Finishes Successfully for REFINE stage 3 Winter sector 0

\*\*\*\*\* WARNING MESSAGES \*\*\*\*\*

\*\*\* NONE \*\*\*

REFINE ended 05/23/22 14:44:41

\*\*\*\*\*

AERSCREEN Finished Successfully

With no errors or warnings

Check log file for details

\*\*\*\*\*

Ending date and time 05/23/22 14:44:43

Concentration			Distance		Elevation		Diag	Season/Month		Zo sector		Date	
H0	U*	W*	DT/DZ	ZICNV	ZIMCH	M-O	LEN	Z0	BOWEN	ALBEDO	REF	WS	HT
REF	TA	HT											
	0.17615E+00		1.00		0.00	0.0		Winter		0-360		10011001	
-1.30	0.043	-9.000	0.020	-999.	21.		6.0	1.000	1.50	0.35		0.50	10.0
310.0	2.0												
	0.18847E+00		25.00		0.00	0.0		Winter		0-360		10011001	
-1.30	0.043	-9.000	0.020	-999.	21.		6.0	1.000	1.50	0.35		0.50	10.0
310.0	2.0												
	0.19887E+00		50.00		0.00	0.0		Winter		0-360		10011001	
-1.30	0.043	-9.000	0.020	-999.	21.		6.0	1.000	1.50	0.35		0.50	10.0
310.0	2.0												
	0.21057E+00		75.00		0.00	0.0		Winter		0-360		10011001	
-1.30	0.043	-9.000	0.020	-999.	21.		6.0	1.000	1.50	0.35		0.50	10.0
310.0	2.0												
	0.21869E+00		100.00		0.00	5.0		Winter		0-360		10011001	
-1.30	0.043	-9.000	0.020	-999.	21.		6.0	1.000	1.50	0.35		0.50	10.0
310.0	2.0												
*	0.21980E+00		125.00		0.00	20.0		Winter		0-360		10011001	
-1.30	0.043	-9.000	0.020	-999.	21.		6.0	1.000	1.50	0.35		0.50	10.0
310.0	2.0												
	0.15134E+00		150.00		0.00	20.0		Winter		0-360		10011001	
-1.30	0.043	-9.000	0.020	-999.	21.		6.0	1.000	1.50	0.35		0.50	10.0
310.0	2.0												
	0.11170E+00		175.00		0.00	15.0		Winter		0-360		10011001	
-1.30	0.043	-9.000	0.020	-999.	21.		6.0	1.000	1.50	0.35		0.50	10.0
310.0	2.0												
	0.91954E-01		200.00		0.00	0.0		Winter		0-360		10011001	
-1.30	0.043	-9.000	0.020	-999.	21.		6.0	1.000	1.50	0.35		0.50	10.0
310.0	2.0												
	0.77770E-01		225.00		0.00	0.0		Winter		0-360		10011001	
-1.30	0.043	-9.000	0.020	-999.	21.		6.0	1.000	1.50	0.35		0.50	10.0
310.0	2.0												
	0.66994E-01		250.00		0.00	0.0		Winter		0-360		10011001	
-1.30	0.043	-9.000	0.020	-999.	21.		6.0	1.000	1.50	0.35		0.50	10.0
310.0	2.0												
	0.58604E-01		275.00		0.00	0.0		Winter		0-360		10011001	
-1.30	0.043	-9.000	0.020	-999.	21.		6.0	1.000	1.50	0.35		0.50	10.0
310.0	2.0												
	0.51897E-01		300.00		0.00	0.0		Winter		0-360		10011001	
-1.30	0.043	-9.000	0.020	-999.	21.		6.0	1.000	1.50	0.35		0.50	10.0
310.0	2.0												
	0.46405E-01		325.00		0.00	0.0		Winter		0-360		10011001	
-1.30	0.043	-9.000	0.020	-999.	21.		6.0	1.000	1.50	0.35		0.50	10.0
310.0	2.0												
	0.41894E-01		350.00		0.00	0.0		Winter		0-360		10011001	
-1.30	0.043	-9.000	0.020	-999.	21.		6.0	1.000	1.50	0.35		0.50	10.0
310.0	2.0												
	0.38054E-01		375.00		0.00	0.0		Winter		0-360		10011001	
-1.30	0.043	-9.000	0.020	-999.	21.		6.0	1.000	1.50	0.35		0.50	10.0



310.0	2.0											
0.34825E-01	400.00	0.00	0.0	0.0	Winter	0-360	10011001					
-1.30	0.043	-9.000	0.020	-999.	21.	6.0	1.000	1.50	0.35	0.50	10.0	
310.0	2.0											
0.32021E-01	425.00	0.00	0.0	0.0	Winter	0-360	10011001					
-1.30	0.043	-9.000	0.020	-999.	21.	6.0	1.000	1.50	0.35	0.50	10.0	
310.0	2.0											
0.29605E-01	450.00	0.00	0.0	0.0	Winter	0-360	10011001					
-1.30	0.043	-9.000	0.020	-999.	21.	6.0	1.000	1.50	0.35	0.50	10.0	
310.0	2.0											
0.27502E-01	475.00	0.00	0.0	0.0	Winter	0-360	10011001					
-1.30	0.043	-9.000	0.020	-999.	21.	6.0	1.000	1.50	0.35	0.50	10.0	
310.0	2.0											
0.25625E-01	500.00	0.00	0.0	0.0	Winter	0-360	10011001					
-1.30	0.043	-9.000	0.020	-999.	21.	6.0	1.000	1.50	0.35	0.50	10.0	
310.0	2.0											
0.23957E-01	525.00	0.00	0.0	0.0	Winter	0-360	10011001					
-1.30	0.043	-9.000	0.020	-999.	21.	6.0	1.000	1.50	0.35	0.50	10.0	
310.0	2.0											
0.22475E-01	550.00	0.00	0.0	0.0	Winter	0-360	10011001					
-1.30	0.043	-9.000	0.020	-999.	21.	6.0	1.000	1.50	0.35	0.50	10.0	
310.0	2.0											
0.21152E-01	575.00	0.00	0.0	0.0	Winter	0-360	10011001					
-1.30	0.043	-9.000	0.020	-999.	21.	6.0	1.000	1.50	0.35	0.50	10.0	
310.0	2.0											
0.19964E-01	600.00	0.00	0.0	0.0	Winter	0-360	10011001					
-1.30	0.043	-9.000	0.020	-999.	21.	6.0	1.000	1.50	0.35	0.50	10.0	
310.0	2.0											
0.18880E-01	625.00	0.00	0.0	0.0	Winter	0-360	10011001					
-1.30	0.043	-9.000	0.020	-999.	21.	6.0	1.000	1.50	0.35	0.50	10.0	
310.0	2.0											
0.17893E-01	650.00	0.00	0.0	0.0	Winter	0-360	10011001					
-1.30	0.043	-9.000	0.020	-999.	21.	6.0	1.000	1.50	0.35	0.50	10.0	
310.0	2.0											
0.16994E-01	675.00	0.00	0.0	0.0	Winter	0-360	10011001					
-1.30	0.043	-9.000	0.020	-999.	21.	6.0	1.000	1.50	0.35	0.50	10.0	
310.0	2.0											
0.16167E-01	700.00	0.00	0.0	0.0	Winter	0-360	10011001					
-1.30	0.043	-9.000	0.020	-999.	21.	6.0	1.000	1.50	0.35	0.50	10.0	
310.0	2.0											
0.15410E-01	725.00	0.00	0.0	0.0	Winter	0-360	10011001					
-1.30	0.043	-9.000	0.020	-999.	21.	6.0	1.000	1.50	0.35	0.50	10.0	
310.0	2.0											
0.14713E-01	750.00	0.00	0.0	0.0	Winter	0-360	10011001					
-1.30	0.043	-9.000	0.020	-999.	21.	6.0	1.000	1.50	0.35	0.50	10.0	
310.0	2.0											
0.14070E-01	775.00	0.00	0.0	0.0	Winter	0-360	10011001					
-1.30	0.043	-9.000	0.020	-999.	21.	6.0	1.000	1.50	0.35	0.50	10.0	
310.0	2.0											
0.13476E-01	800.00	0.00	0.0	0.0	Winter	0-360	10011001					

-1.30	0.043	-9.000	0.020	-999.	21.	6.0	1.000	1.50	0.35	0.50	10.0
310.0	2.0										
	0.12920E-01		825.00		0.00	0.0		Winter	0-360	10011001	
-1.30	0.043	-9.000	0.020	-999.	21.	6.0	1.000	1.50	0.35	0.50	10.0
310.0	2.0										
	0.12402E-01		850.00		0.00	0.0		Winter	0-360	10011001	
-1.30	0.043	-9.000	0.020	-999.	21.	6.0	1.000	1.50	0.35	0.50	10.0
310.0	2.0										
	0.11919E-01		875.00		0.00	0.0		Winter	0-360	10011001	
-1.30	0.043	-9.000	0.020	-999.	21.	6.0	1.000	1.50	0.35	0.50	10.0
310.0	2.0										
	0.11468E-01		900.00		0.00	0.0		Winter	0-360	10011001	
-1.30	0.043	-9.000	0.020	-999.	21.	6.0	1.000	1.50	0.35	0.50	10.0
310.0	2.0										
	0.11046E-01		925.00		0.00	0.0		Winter	0-360	10011001	
-1.30	0.043	-9.000	0.020	-999.	21.	6.0	1.000	1.50	0.35	0.50	10.0
310.0	2.0										
	0.10652E-01		950.00		0.00	0.0		Winter	0-360	10011001	
-1.30	0.043	-9.000	0.020	-999.	21.	6.0	1.000	1.50	0.35	0.50	10.0
310.0	2.0										
	0.10281E-01		975.00		0.00	0.0		Winter	0-360	10011001	
-1.30	0.043	-9.000	0.020	-999.	21.	6.0	1.000	1.50	0.35	0.50	10.0
310.0	2.0										
	0.99327E-02		1000.00		0.00	0.0		Winter	0-360	10011001	
-1.30	0.043	-9.000	0.020	-999.	21.	6.0	1.000	1.50	0.35	0.50	10.0
310.0	2.0										
	0.96046E-02		1025.00		0.00	0.0		Winter	0-360	10011001	
-1.30	0.043	-9.000	0.020	-999.	21.	6.0	1.000	1.50	0.35	0.50	10.0
310.0	2.0										
	0.92950E-02		1050.00		0.00	0.0		Winter	0-360	10011001	
-1.30	0.043	-9.000	0.020	-999.	21.	6.0	1.000	1.50	0.35	0.50	10.0
310.0	2.0										
	0.90011E-02		1075.00		0.00	0.0		Winter	0-360	10011001	
-1.30	0.043	-9.000	0.020	-999.	21.	6.0	1.000	1.50	0.35	0.50	10.0
310.0	2.0										
	0.87232E-02		1100.00		0.00	0.0		Winter	0-360	10011001	
-1.30	0.043	-9.000	0.020	-999.	21.	6.0	1.000	1.50	0.35	0.50	10.0
310.0	2.0										
	0.84599E-02		1125.00		0.00	0.0		Winter	0-360	10011001	
-1.30	0.043	-9.000	0.020	-999.	21.	6.0	1.000	1.50	0.35	0.50	10.0
310.0	2.0										
	0.82104E-02		1150.00		0.00	0.0		Winter	0-360	10011001	
-1.30	0.043	-9.000	0.020	-999.	21.	6.0	1.000	1.50	0.35	0.50	10.0
310.0	2.0										
	0.79735E-02		1175.00		0.00	0.0		Winter	0-360	10011001	
-1.30	0.043										

0.75316E-02	1225.00	0.00	0.0	Winter	0-360	10011001
-1.30 0.043 -9.000 0.020 -999. 21.	6.0 1.000 1.50	0.35	0.50	10.0		
310.0 2.0						
0.73261E-02	1250.00	0.00	0.0	Winter	0-360	10011001
-1.30 0.043 -9.000 0.020 -999. 21.	6.0 1.000 1.50	0.35	0.50	10.0		
310.0 2.0						
0.71303E-02	1275.00	0.00	0.0	Winter	0-360	10011001
-1.30 0.043 -9.000 0.020 -999. 21.	6.0 1.000 1.50	0.35	0.50	10.0		
310.0 2.0						
0.69434E-02	1300.00	0.00	0.0	Winter	0-360	10011001
-1.30 0.043 -9.000 0.020 -999. 21.	6.0 1.000 1.50	0.35	0.50	10.0		
310.0 2.0						
0.67650E-02	1325.00	0.00	5.0	Winter	0-360	10011001
-1.30 0.043 -9.000 0.020 -999. 21.	6.0 1.000 1.50	0.35	0.50	10.0		
310.0 2.0						
0.65947E-02	1350.00	0.00	5.0	Winter	0-360	10011001
-1.30 0.043 -9.000 0.020 -999. 21.	6.0 1.000 1.50	0.35	0.50	10.0		
310.0 2.0						
0.64315E-02	1375.00	0.00	5.0	Winter	0-360	10011001
-1.30 0.043 -9.000 0.020 -999. 21.	6.0 1.000 1.50	0.35	0.50	10.0		
310.0 2.0						
0.62752E-02	1400.00	0.00	5.0	Winter	0-360	10011001
-1.30 0.043 -9.000 0.020 -999. 21.	6.0 1.000 1.50	0.35	0.50	10.0		
310.0 2.0						
0.61254E-02	1425.00	0.00	5.0	Winter	0-360	10011001
-1.30 0.043 -9.000 0.020 -999. 21.	6.0 1.000 1.50	0.35	0.50	10.0		
310.0 2.0						
0.59818E-02	1450.00	0.00	5.0	Winter	0-360	10011001
-1.30 0.043 -9.000 0.020 -999. 21.	6.0 1.000 1.50	0.35	0.50	10.0		
310.0 2.0						
0.58440E-02	1475.00	0.00	5.0	Winter	0-360	10011001
-1.30 0.043 -9.000 0.020 -999. 21.	6.0 1.000 1.50	0.35	0.50	10.0		
310.0 2.0						
0.57116E-02	1500.00	0.00	5.0	Winter	0-360	10011001
-1.30 0.043 -9.000 0.020 -999. 21.	6.0 1.000 1.50	0.35	0.50	10.0		
310.0 2.0						
0.55844E-02	1525.00	0.00	5.0	Winter	0-360	10011001
-1.30 0.043 -9.000 0.020 -999. 21.	6.0 1.000 1.50	0.35	0.50	10.0		
310.0 2.0						
0.54621E-02	1550.00	0.00	5.0	Winter	0-360	10011001
-1.30 0.043 -9.000 0.020 -999. 21.	6.0 1.000 1.50	0.35	0.50	10.0		
310.0 2.0						
0.53443E-02	1575.00	0.00	5.0	Winter	0-360	10011001
-1.30 0.043 -9.000 0.020 -999. 21.	6.0 1.000 1.50	0.35	0.50	10.0		
310.0 2.0						
0.52310E-02	1600.00	0.00	5.0	Winter	0-360	10011001
-1.30 0.043 -9.000 0.020 -999. 21.	6.0 1.000 1.50	0.35	0.50	10.0		
310.0 2.0						
0.51217E-02	1625.00	0.00	5.0	Winter	0-360	10011001
-1.30 0.043 -9.000 0.020 -999. 21.	6.0 1.000 1.50	0.35	0.50	10.0		

310.0	2.0											
0.50162E-02	1650.00	0.00	5.0	Winter	0-360	10011001						
-1.30	0.043	-9.000	0.020	-999.	21.	6.0	1.000	1.50	0.35	0.50	10.0	
310.0	2.0											
0.49145E-02	1675.00	0.00	0.0	Winter	0-360	10011001						
-1.30	0.043	-9.000	0.020	-999.	21.	6.0	1.000	1.50	0.35	0.50	10.0	
310.0	2.0											
0.48165E-02	1700.00	0.00	0.0	Winter	0-360	10011001						
-1.30	0.043	-9.000	0.020	-999.	21.	6.0	1.000	1.50	0.35	0.50	10.0	
310.0	2.0											
0.47219E-02	1725.00	0.00	0.0	Winter	0-360	10011001						
-1.30	0.043	-9.000	0.020	-999.	21.	6.0	1.000	1.50	0.35	0.50	10.0	
310.0	2.0											
0.46304E-02	1750.00	0.00	0.0	Winter	0-360	10011001						
-1.30	0.043	-9.000	0.020	-999.	21.	6.0	1.000	1.50	0.35	0.50	10.0	
310.0	2.0											
0.45420E-02	1775.00	0.00	0.0	Winter	0-360	10011001						
-1.30	0.043	-9.000	0.020	-999.	21.	6.0	1.000	1.50	0.35	0.50	10.0	
310.0	2.0											
0.44566E-02	1800.00	0.00	0.0	Winter	0-360	10011001						
-1.30	0.043	-9.000	0.020	-999.	21.	6.0	1.000	1.50	0.35	0.50	10.0	
310.0	2.0											
0.43739E-02	1825.00	0.00	0.0	Winter	0-360	10011001						
-1.30	0.043	-9.000	0.020	-999.	21.	6.0	1.000	1.50	0.35	0.50	10.0	
310.0	2.0											
0.42938E-02	1850.00	0.00	0.0	Winter	0-360	10011001						
-1.30	0.043	-9.000	0.020	-999.	21.	6.0	1.000	1.50	0.35	0.50	10.0	
310.0	2.0											
0.42163E-02	1875.00	0.00	0.0	Winter	0-360	10011001						
-1.30	0.043	-9.000	0.020	-999.	21.	6.0	1.000	1.50	0.35	0.50	10.0	
310.0	2.0											
0.41412E-02	1900.00	0.00	0.0	Winter	0-360	10011001						
-1.30	0.043	-9.000	0.020	-999.	21.	6.0	1.000	1.50	0.35	0.50	10.0	
310.0	2.0											
0.40684E-02	1925.00	0.00	0.0	Winter	0-360	10011001						
-1.30	0.043	-9.000	0.020	-999.	21.	6.0	1.000	1.50	0.35	0.50	10.0	
310.0	2.0											
0.39975E-02	1950.00	0.00	0.0	Winter	0-360	10011001						
-1.30	0.043	-9.000	0.020	-999.	21.	6.0	1.000	1.50	0.35	0.50	10.0	
310.0	2.0											
0.39287E-02	1975.00	0.00	0.0	Winter	0-360	10011001						
-1.30	0.043	-9.000	0.020	-999.	21.	6.0	1.000	1.50	0.35	0.50	10.0	
310.0	2.0											
0.38619E-02	2000.00	0.00	0.0	Winter	0-360	10011001						
-1.30	0.043	-9.000	0.020	-999.	21.	6.0	1.000	1.50	0.35	0.50	10.0	
310.0	2.0											
0.37970E-02	2025.00	0.00	0.0	Winter	0-360	10011001						
-1.30	0.043	-9.000	0.020	-999.	21.	6.0	1.000	1.50	0.35	0.50	10.0	
310.0	2.0											
0.37341E-02	2050.00	0.00	0.0	Winter	0-360	10011001						



-1.30	0.043	-9.000	0.020	-999.	21.	6.0	1.000	1.50	0.35	0.50	10.0
310.0	2.0										
	0.36727E-02		2075.00		0.00	0.0		Winter	0-360	10011001	
-1.30	0.043	-9.000	0.020	-999.	21.	6.0	1.000	1.50	0.35	0.50	10.0
310.0	2.0										
	0.36129E-02		2100.00		0.00	0.0		Winter	0-360	10011001	
-1.30	0.043	-9.000	0.020	-999.	21.	6.0	1.000	1.50	0.35	0.50	10.0
310.0	2.0										
	0.35548E-02		2125.00		0.00	0.0		Winter	0-360	10011001	
-1.30	0.043	-9.000	0.020	-999.	21.	6.0	1.000	1.50	0.35	0.50	10.0
310.0	2.0										
	0.34983E-02		2150.00		0.00	0.0		Winter	0-360	10011001	
-1.30	0.043	-9.000	0.020	-999.	21.	6.0	1.000	1.50	0.35	0.50	10.0
310.0	2.0										
	0.34433E-02		2175.00		0.00	0.0		Winter	0-360	10011001	
-1.30	0.043	-9.000	0.020	-999.	21.	6.0	1.000	1.50	0.35	0.50	10.0
310.0	2.0										
	0.33899E-02		2200.00		0.00	0.0		Winter	0-360	10011001	
-1.30	0.043	-9.000	0.020	-999.	21.	6.0	1.000	1.50	0.35	0.50	10.0
310.0	2.0										
	0.33521E-02		2225.00		0.00	0.0		Winter	0-360	10011001	
-1.30	0.043	-9.000	0.020	-999.	21.	6.0	1.000	1.50	0.35	0.50	10.0
310.0	2.0										
	0.33013E-02		2250.00		0.00	0.0		Winter	0-360	10011001	
-1.30	0.043	-9.000	0.020	-999.	21.	6.0	1.000	1.50	0.35	0.50	10.0
310.0	2.0										
	0.32517E-02		2275.00		0.00	0.0		Winter	0-360	10011001	
-1.30	0.043	-9.000	0.020	-999.	21.	6.0	1.000	1.50	0.35	0.50	10.0
310.0	2.0										
	0.32034E-02		2300.00		0.00	0.0		Winter	0-360	10011001	
-1.30	0.043	-9.000	0.020	-999.	21.	6.0	1.000	1.50	0.35	0.50	10.0
310.0	2.0										
	0.31564E-02		2325.00		0.00	0.0		Winter	0-360	10011001	
-1.30	0.043	-9.000	0.020	-999.	21.	6.0	1.000	1.50	0.35	0.50	10.0
310.0	2.0										
	0.31105E-02		2350.00		0.00	0.0		Winter	0-360	10011001	
-1.30	0.043	-9.000	0.020	-999.	21.	6.0	1.000	1.50	0.35	0.50	10.0
310.0	2.0										
	0.30658E-02		2375.00		0.00	0.0		Winter	0-360	10011001	
-1.30	0.043	-9.000	0.020	-999.	21.	6.0	1.000	1.50	0.35	0.50	10.0
310.0	2.0										
	0.30222E-02		2400.00		0.00	0.0		Winter	0-360	10011001	
-1.30	0.043	-9.000	0.020	-999.	21.	6.0	1.000	1.50	0.35	0.50	10.0
310.0	2.0										
	0.29797E-02		2425.00		0.00	0.0		Winter	0-360	10011001	
-1.30	0										

0.28976E-02	2475.00	0.00	0.0	Winter	0-360	10011001
-1.30 0.043 -9.000 0.020 -999. 21.	6.0 1.000 1.50	0.35	0.50	10.0		
310.0 2.0						
0.28580E-02	2500.00	0.00	0.0	Winter	0-360	10011001
-1.30 0.043 -9.000 0.020 -999. 21.	6.0 1.000 1.50	0.35	0.50	10.0		
310.0 2.0						
0.28193E-02	2525.00	0.00	0.0	Winter	0-360	10011001
-1.30 0.043 -9.000 0.020 -999. 21.	6.0 1.000 1.50	0.35	0.50	10.0		
310.0 2.0						
0.27815E-02	2550.00	0.00	0.0	Winter	0-360	10011001
-1.30 0.043 -9.000 0.020 -999. 21.	6.0 1.000 1.50	0.35	0.50	10.0		
310.0 2.0						
0.27446E-02	2575.00	0.00	0.0	Winter	0-360	10011001
-1.30 0.043 -9.000 0.020 -999. 21.	6.0 1.000 1.50	0.35	0.50	10.0		
310.0 2.0						
0.27085E-02	2600.00	0.00	0.0	Winter	0-360	10011001
-1.30 0.043 -9.000 0.020 -999. 21.	6.0 1.000 1.50	0.35	0.50	10.0		
310.0 2.0						
0.26732E-02	2625.00	0.00	0.0	Winter	0-360	10011001
-1.30 0.043 -9.000 0.020 -999. 21.	6.0 1.000 1.50	0.35	0.50	10.0		
310.0 2.0						
0.26388E-02	2650.00	0.00	0.0	Winter	0-360	10011001
-1.30 0.043 -9.000 0.020 -999. 21.	6.0 1.000 1.50	0.35	0.50	10.0		
310.0 2.0						
0.26051E-02	2675.00	0.00	0.0	Winter	0-360	10011001
-1.30 0.043 -9.000 0.020 -999. 21.	6.0 1.000 1.50	0.35	0.50	10.0		
310.0 2.0						
0.25721E-02	2700.00	0.00	0.0	Winter	0-360	10011001
-1.30 0.043 -9.000 0.020 -999. 21.	6.0 1.000 1.50	0.35	0.50	10.0		
310.0 2.0						
0.25398E-02	2725.00	0.00	0.0	Winter	0-360	10011001
-1.30 0.043 -9.000 0.020 -999. 21.	6.0 1.000 1.50	0.35	0.50	10.0		
310.0 2.0						
0.25083E-02	2750.00	0.00	0.0	Winter	0-360	10011001
-1.30 0.043 -9.000 0.020 -999. 21.	6.0 1.000 1.50	0.35	0.50	10.0		
310.0 2.0						
0.24774E-02	2775.00	0.00	0.0	Winter	0-360	10011001
-1.30 0.043 -9.000 0.020 -999. 21.	6.0 1.000 1.50	0.35	0.50	10.0		
310.0 2.0						
0.24471E-02	2800.00	0.00	0.0	Winter	0-360	10011001
-1.30 0.043 -9.000 0.020 -999. 21.	6.0 1.000 1.50	0.35	0.50	10.0		
310.0 2.0						
0.24175E-02	2825.00	0.00	0.0	Winter	0-360	10011001
-1.30 0.043 -9.000 0.020 -999. 21.	6.0 1.000 1.50	0.35	0.50	10.0		
310.0 2.0						
0.23885E-02	2850.00	0.00	0.0	Winter	0-360	10011001
-1.30 0.043 -9.000 0.020 -999. 21.	6.0 1.000 1.50	0.35	0.50	10.0		
310.0 2.0						
0.23601E-02	2875.00	0.00	0.0	Winter	0-360	10011001
-1.30 0.043 -9.000 0.020 -999. 21.	6.0 1.000 1.50	0.35	0.50	10.0		

310.0	2.0											
0.23323E-02	2900.00	0.00	0.0		Winter	0-360	10011001					
-1.30	0.043	-9.000	0.020	-999.	21.	6.0	1.000	1.50	0.35	0.50	10.0	
310.0	2.0											
0.23051E-02	2925.00	0.00	0.0		Winter	0-360	10011001					
-1.30	0.043	-9.000	0.020	-999.	21.	6.0	1.000	1.50	0.35	0.50	10.0	
310.0	2.0											
0.22784E-02	2950.00	0.00	0.0		Winter	0-360	10011001					
-1.30	0.043	-9.000	0.020	-999.	21.	6.0	1.000	1.50	0.35	0.50	10.0	
310.0	2.0											
0.22522E-02	2975.00	0.00	10.0		Winter	0-360	10011001					
-1.30	0.043	-9.000	0.020	-999.	21.	6.0	1.000	1.50	0.35	0.50	10.0	
310.0	2.0											
0.22266E-02	3000.00	0.00	0.0		Winter	0-360	10011001					
-1.30	0.043	-9.000	0.020	-999.	21.	6.0	1.000	1.50	0.35	0.50	10.0	
310.0	2.0											
0.22014E-02	3025.00	0.00	0.0		Winter	0-360	10011001					
-1.30	0.043	-9.000	0.020	-999.	21.	6.0	1.000	1.50	0.35	0.50	10.0	
310.0	2.0											
0.21767E-02	3050.00	0.00	0.0		Winter	0-360	10011001					
-1.30	0.043	-9.000	0.020	-999.	21.	6.0	1.000	1.50	0.35	0.50	10.0	
310.0	2.0											
0.21526E-02	3075.00	0.00	0.0		Winter	0-360	10011001					
-1.30	0.043	-9.000	0.020	-999.	21.	6.0	1.000	1.50	0.35	0.50	10.0	
310.0	2.0											
0.21288E-02	3100.00	0.00	5.0		Winter	0-360	10011001					
-1.30	0.043	-9.000	0.020	-999.	21.	6.0	1.000	1.50	0.35	0.50	10.0	
310.0	2.0											
0.21055E-02	3125.00	0.00	10.0		Winter	0-360	10011001					
-1.30	0.043	-9.000	0.020	-999.	21.	6.0	1.000	1.50	0.35	0.50	10.0	
310.0	2.0											
0.20827E-02	3150.00	0.00	0.0		Winter	0-360	10011001					
-1.30	0.043	-9.000	0.020	-999.	21.	6.0	1.000	1.50	0.35	0.50	10.0	
310.0	2.0											
0.20603E-02	3175.00	0.00	0.0		Winter	0-360	10011001					
-1.30	0.043	-9.000	0.020	-999.	21.	6.0	1.000	1.50	0.35	0.50	10.0	
310.0	2.0											
0.20383E-02	3200.00	0.00	5.0		Winter	0-360	10011001					
-1.30	0.043	-9.000	0.020	-999.	21.	6.0	1.000	1.50	0.35	0.50	10.0	
310.0	2.0											
0.20167E-02	3225.00	0.00	0.0		Winter	0-360	10011001					
-1.30	0.043	-9.000	0.020	-999.	21.	6.0	1.000	1.50	0.35	0.50	10.0	
310.0	2.0											
0.19955E-02	3250.00	0.00	0.0		Winter	0-360	10011001					
-1.30	0.043	-9.000	0.020	-999.	21.	6.0	1.000	1.50	0.35	0.50	10.0	
310.0	2.0											
0.19747E-02	3275.00	0.00	0.0		Winter	0-360	10011001					
-1.30	0.043	-9.000	0.020	-999.	21.	6.0	1.000	1.50	0.35	0.50	10.0	
310.0	2.0											
0.19542E-02	3300.00	0.00	0.0		Winter	0-360	10011001					

-1.30	0.043	-9.000	0.020	-999.	21.	6.0	1.000	1.50	0.35	0.50	10.0
310.0	2.0										
	0.19341E-02		3325.00		0.00	0.0		Winter	0-360	10011001	
-1.30	0.043	-9.000	0.020	-999.	21.	6.0	1.000	1.50	0.35	0.50	10.0
310.0	2.0										
	0.19144E-02		3350.00		0.00	0.0		Winter	0-360	10011001	
-1.30	0.043	-9.000	0.020	-999.	21.	6.0	1.000	1.50	0.35	0.50	10.0
310.0	2.0										
	0.18950E-02		3375.00		0.00	0.0		Winter	0-360	10011001	
-1.30	0.043	-9.000	0.020	-999.	21.	6.0	1.000	1.50	0.35	0.50	10.0
310.0	2.0										
	0.18760E-02		3400.00		0.00	0.0		Winter	0-360	10011001	
-1.30	0.043	-9.000	0.020	-999.	21.	6.0	1.000	1.50	0.35	0.50	10.0
310.0	2.0										
	0.18572E-02		3425.00		0.00	0.0		Winter	0-360	10011001	
-1.30	0.043	-9.000	0.020	-999.	21.	6.0	1.000	1.50	0.35	0.50	10.0
310.0	2.0										
	0.18389E-02		3450.00		0.00	0.0		Winter	0-360	10011001	
-1.30	0.043	-9.000	0.020	-999.	21.	6.0	1.000	1.50	0.35	0.50	10.0
310.0	2.0										
	0.18208E-02		3475.00		0.00	0.0		Winter	0-360	10011001	
-1.30	0.043	-9.000	0.020	-999.	21.	6.0	1.000	1.50	0.35	0.50	10.0
310.0	2.0										
	0.18030E-02		3500.00		0.00	0.0		Winter	0-360	10011001	
-1.30	0.043	-9.000	0.020	-999.	21.	6.0	1.000	1.50	0.35	0.50	10.0
310.0	2.0										
	0.17855E-02		3525.00		0.00	0.0		Winter	0-360	10011001	
-1.30	0.043	-9.000	0.020	-999.	21.	6.0	1.000	1.50	0.35	0.50	10.0
310.0	2.0										
	0.17683E-02		3550.00		0.00	0.0		Winter	0-360	10011001	
-1.30	0.043	-9.000	0.020	-999.	21.	6.0	1.000	1.50	0.35	0.50	10.0
310.0	2.0										
	0.17514E-02		3575.00		0.00	0.0		Winter	0-360	10011001	
-1.30	0.043	-9.000	0.020	-999.	21.	6.0	1.000	1.50	0.35	0.50	10.0
310.0	2.0										
	0.17348E-02		3600.00		0.00	0.0		Winter	0-360	10011001	
-1.30	0.043	-9.000	0.020	-999.	21.	6.0	1.000	1.50	0.35	0.50	10.0
310.0	2.0										
	0.17184E-02		3625.00		0.00	0.0		Winter	0-360	10011001	
-1.30	0.043	-9.000	0.020	-999.	21.	6.0	1.000	1.50	0.35	0.50	10.0
310.0	2.0										
	0.17024E-02		3650.00		0.00	0.0		Winter	0-360	10011001	
-1.30	0.043	-9.000	0.020	-999.	21.	6.0	1.000	1.50	0.35	0.50	10.0
310.0	2.0										
	0.16865E-02		3675.00		0.00	0.0		Winter	0-360	10011001	
-1.30	0										



0.16556E-02	3725.00	0.00	0.0	Winter	0-360	10011001
-1.30 0.043 -9.000 0.020 -999. 21.	6.0 1.000 1.50	0.35	0.50	10.0		
310.0 2.0						
0.16405E-02	3750.00	0.00	0.0	Winter	0-360	10011001
-1.30 0.043 -9.000 0.020 -999. 21.	6.0 1.000 1.50	0.35	0.50	10.0		
310.0 2.0						
0.16257E-02	3775.00	0.00	0.0	Winter	0-360	10011001
-1.30 0.043 -9.000 0.020 -999. 21.	6.0 1.000 1.50	0.35	0.50	10.0		
310.0 2.0						
0.16111E-02	3800.00	0.00	0.0	Winter	0-360	10011001
-1.30 0.043 -9.000 0.020 -999. 21.	6.0 1.000 1.50	0.35	0.50	10.0		
310.0 2.0						
0.15967E-02	3825.00	0.00	0.0	Winter	0-360	10011001
-1.30 0.043 -9.000 0.020 -999. 21.	6.0 1.000 1.50	0.35	0.50	10.0		
310.0 2.0						
0.15825E-02	3850.00	0.00	0.0	Winter	0-360	10011001
-1.30 0.043 -9.000 0.020 -999. 21.	6.0 1.000 1.50	0.35	0.50	10.0		
310.0 2.0						
0.15686E-02	3875.00	0.00	0.0	Winter	0-360	10011001
-1.30 0.043 -9.000 0.020 -999. 21.	6.0 1.000 1.50	0.35	0.50	10.0		
310.0 2.0						
0.15548E-02	3900.00	0.00	0.0	Winter	0-360	10011001
-1.30 0.043 -9.000 0.020 -999. 21.	6.0 1.000 1.50	0.35	0.50	10.0		
310.0 2.0						
0.15413E-02	3925.00	0.00	0.0	Winter	0-360	10011001
-1.30 0.043 -9.000 0.020 -999. 21.	6.0 1.000 1.50	0.35	0.50	10.0		
310.0 2.0						
0.15279E-02	3950.00	0.00	0.0	Winter	0-360	10011001
-1.30 0.043 -9.000 0.020 -999. 21.	6.0 1.000 1.50	0.35	0.50	10.0		
310.0 2.0						
0.15148E-02	3975.00	0.00	0.0	Winter	0-360	10011001
-1.30 0.043 -9.000 0.020 -999. 21.	6.0 1.000 1.50	0.35	0.50	10.0		
310.0 2.0						
0.15019E-02	4000.00	0.00	0.0	Winter	0-360	10011001
-1.30 0.043 -9.000 0.020 -999. 21.	6.0 1.000 1.50	0.35	0.50	10.0		
310.0 2.0						
0.14891E-02	4025.00	0.00	0.0	Winter	0-360	10011001
-1.30 0.043 -9.000 0.020 -999. 21.	6.0 1.000 1.50	0.35	0.50	10.0		
310.0 2.0						
0.14766E-02	4050.00	0.00	0.0	Winter	0-360	10011001
-1.30 0.043 -9.000 0.020 -999. 21.	6.0 1.000 1.50	0.35	0.50	10.0		
310.0 2.0						
0.14642E-02	4075.00	0.00	0.0	Winter	0-360	10011001
-1.30 0.043 -9.000 0.020 -999. 21.	6.0 1.000 1.50	0.35	0.50	10.0		
310.0 2.0						
0.14520E-02	4100.00	0.00	0.0	Winter	0-360	10011001
-1.30 0.043 -9.000 0.020 -999. 21.	6.0 1.000 1.50	0.35	0.50	10.0		
310.0 2.0						
0.14399E-02	4125.00	0.00	0.0	Winter	0-360	10011001
-1.30 0.043 -9.000 0.020 -999. 21.	6.0 1.000 1.50	0.35	0.50	10.0		

310.0	2.0											
	0.14281E-02		4150.00	0.00	0.0		Winter		0-360	10011001		
-1.30	0.043	-9.000	0.020	-999.	21.		6.0 1.000 1.50		0.35	0.50	10.0	
310.0	2.0											
	0.14164E-02		4175.00	0.00	0.0		Winter		0-360	10011001		
-1.30	0.043	-9.000	0.020	-999.	21.		6.0 1.000 1.50		0.35	0.50	10.0	
310.0	2.0											
	0.14049E-02		4200.00	0.00	10.0		Winter		0-360	10011001		
-1.30	0.043	-9.000	0.020	-999.	21.		6.0 1.000 1.50		0.35	0.50	10.0	
310.0	2.0											
	0.13935E-02		4225.00	0.00	0.0		Winter		0-360	10011001		
-1.30	0.043	-9.000	0.020	-999.	21.		6.0 1.000 1.50		0.35	0.50	10.0	
310.0	2.0											
	0.13823E-02		4250.00	0.00	0.0		Winter		0-360	10011001		
-1.30	0.043	-9.000	0.020	-999.	21.		6.0 1.000 1.50		0.35	0.50	10.0	
310.0	2.0											
	0.13713E-02		4275.00	0.00	0.0		Winter		0-360	10011001		
-1.30	0.043	-9.000	0.020	-999.	21.		6.0 1.000 1.50		0.35	0.50	10.0	
310.0	2.0											
	0.13604E-02		4300.00	0.00	0.0		Winter		0-360	10011001		
-1.30	0.043	-9.000	0.020	-999.	21.		6.0 1.000 1.50		0.35	0.50	10.0	
310.0	2.0											
	0.13496E-02		4325.00	0.00	0.0		Winter		0-360	10011001		
-1.30	0.043	-9.000	0.020	-999.	21.		6.0 1.000 1.50		0.35	0.50	10.0	
310.0	2.0											
	0.13390E-02		4350.00	0.00	10.0		Winter		0-360	10011001		
-1.30	0.043	-9.000	0.020	-999.	21.		6.0 1.000 1.50		0.35	0.50	10.0	
310.0	2.0											
	0.13286E-02		4375.00	0.00	0.0		Winter		0-360	10011001		
-1.30	0.043	-9.000	0.020	-999.	21.		6.0 1.000 1.50		0.35	0.50	10.0	
310.0	2.0											
	0.13182E-02		4400.00	0.00	0.0		Winter		0-360	10011001		
-1.30	0.043	-9.000	0.020	-999.	21.		6.0 1.000 1.50		0.35	0.50	10.0	
310.0	2.0											
	0.13081E-02		4425.00	0.00	0.0		Winter		0-360	10011001		
-1.30	0.043	-9.000	0.020	-999.	21.		6.0 1.000 1.50		0.35	0.50	10.0	
310.0	2.0											
	0.12980E-02		4450.00	0.00	0.0		Winter		0-360	10011001		
-1.30	0.043	-9.000	0.020	-999.	21.		6.0 1.000 1.50		0.35	0.50	10.0	
310.0	2.0											
	0.12881E-02		4475.00	0.00	10.0		Winter		0-360	10011001		
-1.30	0.043	-9.000	0.020	-999.	21.		6.0 1.000 1.50		0.35	0.50	10.0	
310.0	2.0											
	0.12783E-02		4500.00	0.00								

-1.30	0.043	-9.000	0.020	-999.	21.	6.0	1.000	1.50	0.35	0.50	10.0
310.0	2.0										
	0.12497E-02		4575.00		0.00	0.0		Winter	0-360	10011001	
-1.30	0.043	-9.000	0.020	-999.	21.	6.0	1.000	1.50	0.35	0.50	10.0
310.0	2.0										
	0.12404E-02		4600.00		0.00	0.0		Winter	0-360	10011001	
-1.30	0.043	-9.000	0.020	-999.	21.	6.0	1.000	1.50	0.35	0.50	10.0
310.0	2.0										
	0.12313E-02		4625.00		0.00	0.0		Winter	0-360	10011001	
-1.30	0.043	-9.000	0.020	-999.	21.	6.0	1.000	1.50	0.35	0.50	10.0
310.0	2.0										
	0.12222E-02		4650.00		0.00	0.0		Winter	0-360	10011001	
-1.30	0.043	-9.000	0.020	-999.	21.	6.0	1.000	1.50	0.35	0.50	10.0
310.0	2.0										
	0.12133E-02		4675.00		0.00	0.0		Winter	0-360	10011001	
-1.30	0.043	-9.000	0.020	-999.	21.	6.0	1.000	1.50	0.35	0.50	10.0
310.0	2.0										
	0.12045E-02		4700.00		0.00	0.0		Winter	0-360	10011001	
-1.30	0.043	-9.000	0.020	-999.	21.	6.0	1.000	1.50	0.35	0.50	10.0
310.0	2.0										
	0.11958E-02		4725.00		0.00	0.0		Winter	0-360	10011001	
-1.30	0.043	-9.000	0.020	-999.	21.	6.0	1.000	1.50	0.35	0.50	10.0
310.0	2.0										
	0.11872E-02		4750.00		0.00	0.0		Winter	0-360	10011001	
-1.30	0.043	-9.000	0.020	-999.	21.	6.0	1.000	1.50	0.35	0.50	10.0
310.0	2.0										
	0.11787E-02		4775.00		0.00	0.0		Winter	0-360	10011001	
-1.30	0.043	-9.000	0.020	-999.	21.	6.0	1.000	1.50	0.35	0.50	10.0
310.0	2.0										
	0.11703E-02		4800.00		0.00	0.0		Winter	0-360	10011001	
-1.30	0.043	-9.000	0.020	-999.	21.	6.0	1.000	1.50	0.35	0.50	10.0
310.0	2.0										
	0.11620E-02		4825.00		0.00	0.0		Winter	0-360	10011001	
-1.30	0.043	-9.000	0.020	-999.	21.	6.0	1.000	1.50	0.35	0.50	10.0
310.0	2.0										
	0.11538E-02		4850.00		0.00	0.0		Winter	0-360	10011001	
-1.30	0.043	-9.000	0.020	-999.	21.	6.0	1.000	1.50	0.35	0.50	10.0
310.0	2.0										
	0.11457E-02		4875.00		0.00	0.0		Winter	0-360	10011001	
-1.30	0.043	-9.000	0.020	-999.	21.	6.0	1.000	1.50	0.35	0.50	10.0
310.0	2.0										
	0.11377E-02		4900.00		0.00	0.0		Winter	0-360	10011001	
-1.30	0.043	-9.000	0.020	-999.	21.	6.0	1.000	1.50	0.35	0.50	10.0
310.0	2.0										
	0.11299E-02		4925.00		0.00	0.0		Winter	0-360	10011001	
-1.30	0										

0.11143E-02	4975.00	0.00	0.0	Winter	0-360	10011001
-1.30 0.043 -9.000	0.020 -999.	21.	6.0 1.000 1.50	0.35	0.50	10.0
310.0 2.0						
0.11067E-02	5000.00	0.00	0.0	Winter	0-360	10011001
-1.30 0.043 -9.000	0.020 -999.	21.	6.0 1.000 1.50	0.35	0.50	10.0
310.0 2.0						





Technical Consultation, Data Analysis and  
Litigation Support for the Environment

2656 29<sup>th</sup> Street, Suite 201  
Santa Monica, CA 90405

Matt Hagemann, P.G., C.Hg.  
(949) 887-9013  
[mhagemann@swape.com](mailto:mhagemann@swape.com)

**Matthew F. Hagemann, P.G., C.Hg., QSD, QSP**

**Geologic and Hydrogeologic Characterization  
Investigation and Remediation Strategies  
Litigation Support and Testifying Expert  
Industrial Stormwater Compliance  
CEQA Review**

**Education:**

M.S. Degree, Geology, California State University Los Angeles, Los Angeles, CA, 1984.

B.A. Degree, Geology, Humboldt State University, Arcata, CA, 1982.

**Professional Certifications:**

California Professional Geologist

California Certified Hydrogeologist

Qualified SWPPP Developer and Practitioner

**Professional Experience:**

Matt has 30 years of experience in environmental policy, contaminant assessment and remediation, stormwater compliance, and CEQA review. He spent nine years with the U.S. EPA in the RCRA and Superfund programs and served as EPA's Senior Science Policy Advisor in the Western Regional Office where he identified emerging threats to groundwater from perchlorate and MTBE. While with EPA, Matt also served as a Senior Hydrogeologist in the oversight of the assessment of seven major military facilities undergoing base closure. He led numerous enforcement actions under provisions of the Resource Conservation and Recovery Act (RCRA) and directed efforts to improve hydrogeologic characterization and water quality monitoring. For the past 15 years, as a founding partner with SWAPE, Matt has developed extensive client relationships and has managed complex projects that include consultation as an expert witness and a regulatory specialist, and a manager of projects ranging from industrial stormwater compliance to CEQA review of impacts from hazardous waste, air quality and greenhouse gas emissions.

Positions Matt has held include:

- Founding Partner, Soil/Water/Air Protection Enterprise (SWAPE) (2003 – present);
- Geology Instructor, Golden West College, 2010 – 2014, 2017;
- Senior Environmental Analyst, Komex H<sub>2</sub>O Science, Inc. (2000 -- 2003);

- Executive Director, Orange Coast Watch (2001 – 2004);
- Senior Science Policy Advisor and Hydrogeologist, U.S. Environmental Protection Agency (1989–1998);
- Hydrogeologist, National Park Service, Water Resources Division (1998 – 2000);
- Adjunct Faculty Member, San Francisco State University, Department of Geosciences (1993 – 1998);
- Instructor, College of Marin, Department of Science (1990 – 1995);
- Geologist, U.S. Forest Service (1986 – 1998); and
- Geologist, Dames & Moore (1984 – 1986).

**Senior Regulatory and Litigation Support Analyst:**

With SWAPE, Matt’s responsibilities have included:

- Lead analyst and testifying expert in the review of over 300 environmental impact reports and negative declarations since 2003 under CEQA that identify significant issues with regard to hazardous waste, water resources, water quality, air quality, greenhouse gas emissions, and geologic hazards. Make recommendations for additional mitigation measures to lead agencies at the local and county level to include additional characterization of health risks and implementation of protective measures to reduce worker exposure to hazards from toxins and Valley Fever.
- Stormwater analysis, sampling and best management practice evaluation at more than 100 industrial facilities.
- Expert witness on numerous cases including, for example, perfluorooctanoic acid (PFOA) contamination of groundwater, MTBE litigation, air toxins at hazards at a school, CERCLA compliance in assessment and remediation, and industrial stormwater contamination.
- Technical assistance and litigation support for vapor intrusion concerns.
- Lead analyst and testifying expert in the review of environmental issues in license applications for large solar power plants before the California Energy Commission.
- Manager of a project to evaluate numerous formerly used military sites in the western U.S.
- Manager of a comprehensive evaluation of potential sources of perchlorate contamination in Southern California drinking water wells.
- Manager and designated expert for litigation support under provisions of Proposition 65 in the review of releases of gasoline to sources drinking water at major refineries and hundreds of gas stations throughout California.

With Komex H2O Science Inc., Matt’s duties included the following:

- Senior author of a report on the extent of perchlorate contamination that was used in testimony by the former U.S. EPA Administrator and General Counsel.
- Senior researcher in the development of a comprehensive, electronically interactive chronology of MTBE use, research, and regulation.
- Senior researcher in the development of a comprehensive, electronically interactive chronology of perchlorate use, research, and regulation.
- Senior researcher in a study that estimates nationwide costs for MTBE remediation and drinking water treatment, results of which were published in newspapers nationwide and in testimony against provisions of an energy bill that would limit liability for oil companies.
- Research to support litigation to restore drinking water supplies that have been contaminated by MTBE in California and New York.

- Expert witness testimony in a case of oil production-related contamination in Mississippi.
- Lead author for a multi-volume remedial investigation report for an operating school in Los Angeles that met strict regulatory requirements and rigorous deadlines.
- Development of strategic approaches for cleanup of contaminated sites in consultation with clients and regulators.

#### **Executive Director:**

As Executive Director with Orange Coast Watch, Matt led efforts to restore water quality at Orange County beaches from multiple sources of contamination including urban runoff and the discharge of wastewater. In reporting to a Board of Directors that included representatives from leading Orange County universities and businesses, Matt prepared issue papers in the areas of treatment and disinfection of wastewater and control of the discharge of grease to sewer systems. Matt actively participated in the development of countywide water quality permits for the control of urban runoff and permits for the discharge of wastewater. Matt worked with other nonprofits to protect and restore water quality, including Surfrider, Natural Resources Defense Council and Orange County CoastKeeper as well as with business institutions including the Orange County Business Council.

#### **Hydrogeology:**

As a Senior Hydrogeologist with the U.S. Environmental Protection Agency, Matt led investigations to characterize and cleanup closing military bases, including Mare Island Naval Shipyard, Hunters Point Naval Shipyard, Treasure Island Naval Station, Alameda Naval Station, Moffett Field, Mather Army Airfield, and Sacramento Army Depot. Specific activities were as follows:

- Led efforts to model groundwater flow and contaminant transport, ensured adequacy of monitoring networks, and assessed cleanup alternatives for contaminated sediment, soil, and groundwater.
- Initiated a regional program for evaluation of groundwater sampling practices and laboratory analysis at military bases.
- Identified emerging issues, wrote technical guidance, and assisted in policy and regulation development through work on four national U.S. EPA workgroups, including the Superfund Groundwater Technical Forum and the Federal Facilities Forum.

At the request of the State of Hawaii, Matt developed a methodology to determine the vulnerability of groundwater to contamination on the islands of Maui and Oahu. He used analytical models and a GIS to show zones of vulnerability, and the results were adopted and published by the State of Hawaii and County of Maui.

As a hydrogeologist with the EPA Groundwater Protection Section, Matt worked with provisions of the Safe Drinking Water Act and NEPA to prevent drinking water contamination. Specific activities included the following:

- Received an EPA Bronze Medal for his contribution to the development of national guidance for the protection of drinking water.
- Managed the Sole Source Aquifer Program and protected the drinking water of two communities through designation under the Safe Drinking Water Act. He prepared geologic reports, conducted

public hearings, and responded to public comments from residents who were very concerned about the impact of designation.

- Reviewed a number of Environmental Impact Statements for planned major developments, including large hazardous and solid waste disposal facilities, mine reclamation, and water transfer.

Matt served as a hydrogeologist with the RCRA Hazardous Waste program. Duties were as follows:

- Supervised the hydrogeologic investigation of hazardous waste sites to determine compliance with Subtitle C requirements.
- Reviewed and wrote "part B" permits for the disposal of hazardous waste.
- Conducted RCRA Corrective Action investigations of waste sites and led inspections that formed the basis for significant enforcement actions that were developed in close coordination with U.S. EPA legal counsel.
- Wrote contract specifications and supervised contractor's investigations of waste sites.

With the National Park Service, Matt directed service-wide investigations of contaminant sources to prevent degradation of water quality, including the following tasks:

- Applied pertinent laws and regulations including CERCLA, RCRA, NEPA, NRDA, and the Clean Water Act to control military, mining, and landfill contaminants.
- Conducted watershed-scale investigations of contaminants at parks, including Yellowstone and Olympic National Park.
- Identified high-levels of perchlorate in soil adjacent to a national park in New Mexico and advised park superintendent on appropriate response actions under CERCLA.
- Served as a Park Service representative on the Interagency Perchlorate Steering Committee, a national workgroup.
- Developed a program to conduct environmental compliance audits of all National Parks while serving on a national workgroup.
- Co-authored two papers on the potential for water contamination from the operation of personal watercraft and snowmobiles, these papers serving as the basis for the development of nation-wide policy on the use of these vehicles in National Parks.
- Contributed to the Federal Multi-Agency Source Water Agreement under the Clean Water Action Plan.

### **Policy:**

Served senior management as the Senior Science Policy Advisor with the U.S. Environmental Protection Agency, Region 9.

Activities included the following:

- Advised the Regional Administrator and senior management on emerging issues such as the potential for the gasoline additive MTBE and ammonium perchlorate to contaminate drinking water supplies.
- Shaped EPA's national response to these threats by serving on workgroups and by contributing to guidance, including the Office of Research and Development publication, *Oxygenates in Water: Critical Information and Research Needs*.
- Improved the technical training of EPA's scientific and engineering staff.
- Earned an EPA Bronze Medal for representing the region's 300 scientists and engineers in negotiations with the Administrator and senior management to better integrate scientific



principles into the policy-making process.

- Established national protocol for the peer review of scientific documents.

### **Geology:**

With the U.S. Forest Service, Matt led investigations to determine hillslope stability of areas proposed for timber harvest in the central Oregon Coast Range. Specific activities were as follows:

- Mapped geology in the field, and used aerial photographic interpretation and mathematical models to determine slope stability.
- Coordinated his research with community members who were concerned with natural resource protection.
- Characterized the geology of an aquifer that serves as the sole source of drinking water for the city of Medford, Oregon.

As a consultant with Dames and Moore, Matt led geologic investigations of two contaminated sites (later listed on the Superfund NPL) in the Portland, Oregon, area and a large hazardous waste site in eastern Oregon. Duties included the following:

- Supervised year-long effort for soil and groundwater sampling.
- Conducted aquifer tests.
- Investigated active faults beneath sites proposed for hazardous waste disposal.

### **Teaching:**

From 1990 to 1998, Matt taught at least one course per semester at the community college and university levels:

- At San Francisco State University, held an adjunct faculty position and taught courses in environmental geology, oceanography (lab and lecture), hydrogeology, and groundwater contamination.
- Served as a committee member for graduate and undergraduate students.
- Taught courses in environmental geology and oceanography at the College of Marin.

Matt is currently a part time geology instructor at Golden West College in Huntington Beach, California where he taught from 2010 to 2014 and in 2017.

### **Invited Testimony, Reports, Papers and Presentations:**

**Hagemann, M.F.**, 2008. Disclosure of Hazardous Waste Issues under CEQA. Presentation to the Public Environmental Law Conference, Eugene, Oregon.

**Hagemann, M.F.**, 2008. Disclosure of Hazardous Waste Issues under CEQA. Invited presentation to U.S. EPA Region 9, San Francisco, California.

**Hagemann, M.F.**, 2005. Use of Electronic Databases in Environmental Regulation, Policy Making and Public Participation. Brownfields 2005, Denver, Colorado.

**Hagemann, M.F.**, 2004. Perchlorate Contamination of the Colorado River and Impacts to Drinking Water in Nevada and the Southwestern U.S. Presentation to a meeting of the American Groundwater Trust, Las Vegas, NV (served on conference organizing committee).

**Hagemann, M.F.**, 2004. Invited testimony to a California Senate committee hearing on air toxins at schools in Southern California, Los Angeles.

Brown, A., Farrow, J., Gray, A. and **Hagemann, M.**, 2004. An Estimate of Costs to Address MTBE Releases from Underground Storage Tanks and the Resulting Impact to Drinking Water Wells. Presentation to the Ground Water and Environmental Law Conference, National Groundwater Association.

**Hagemann, M.F.**, 2004. Perchlorate Contamination of the Colorado River and Impacts to Drinking Water in Arizona and the Southwestern U.S. Presentation to a meeting of the American Groundwater Trust, Phoenix, AZ (served on conference organizing committee).

**Hagemann, M.F.**, 2003. Perchlorate Contamination of the Colorado River and Impacts to Drinking Water in the Southwestern U.S. Invited presentation to a special committee meeting of the National Academy of Sciences, Irvine, CA.

**Hagemann, M.F.**, 2003. Perchlorate Contamination of the Colorado River. Invited presentation to a tribal EPA meeting, Pechanga, CA.

**Hagemann, M.F.**, 2003. Perchlorate Contamination of the Colorado River. Invited presentation to a meeting of tribal representatives, Parker, AZ.

**Hagemann, M.F.**, 2003. Impact of Perchlorate on the Colorado River and Associated Drinking Water Supplies. Invited presentation to the Inter-Tribal Meeting, Torres Martinez Tribe.

**Hagemann, M.F.**, 2003. The Emergence of Perchlorate as a Widespread Drinking Water Contaminant. Invited presentation to the U.S. EPA Region 9.

**Hagemann, M.F.**, 2003. A Deductive Approach to the Assessment of Perchlorate Contamination. Invited presentation to the California Assembly Natural Resources Committee.

**Hagemann, M.F.**, 2003. Perchlorate: A Cold War Legacy in Drinking Water. Presentation to a meeting of the National Groundwater Association.

**Hagemann, M.F.**, 2002. From Tank to Tap: A Chronology of MTBE in Groundwater. Presentation to a meeting of the National Groundwater Association.

**Hagemann, M.F.**, 2002. A Chronology of MTBE in Groundwater and an Estimate of Costs to Address Impacts to Groundwater. Presentation to the annual meeting of the Society of Environmental Journalists.

**Hagemann, M.F.**, 2002. An Estimate of the Cost to Address MTBE Contamination in Groundwater (and Who Will Pay). Presentation to a meeting of the National Groundwater Association.

**Hagemann, M.F.**, 2002. An Estimate of Costs to Address MTBE Releases from Underground Storage Tanks and the Resulting Impact to Drinking Water Wells. Presentation to a meeting of the U.S. EPA and State Underground Storage Tank Program managers.

**Hagemann, M.F.**, 2001. From Tank to Tap: A Chronology of MTBE in Groundwater. Unpublished report.

**Hagemann, M.F.**, 2001. Estimated Cleanup Cost for MTBE in Groundwater Used as Drinking Water. Unpublished report.

**Hagemann, M.F.**, 2001. Estimated Costs to Address MTBE Releases from Leaking Underground Storage Tanks. Unpublished report.

**Hagemann, M.F.**, and VanMouwerik, M., 1999. Potential Water Quality Concerns Related to Snowmobile Usage. Water Resources Division, National Park Service, Technical Report.

VanMouwerik, M. and **Hagemann, M.F.** 1999, Water Quality Concerns Related to Personal Watercraft Usage. Water Resources Division, National Park Service, Technical Report.

**Hagemann, M.F.**, 1999, Is Dilution the Solution to Pollution in National Parks? The George Wright Society Biannual Meeting, Asheville, North Carolina.

**Hagemann, M.F.**, 1997, The Potential for MTBE to Contaminate Groundwater. U.S. EPA Superfund Groundwater Technical Forum Annual Meeting, Las Vegas, Nevada.

**Hagemann, M.F.**, and Gill, M., 1996, Impediments to Intrinsic Remediation, Moffett Field Naval Air Station, Conference on Intrinsic Remediation of Chlorinated Hydrocarbons, Salt Lake City.

**Hagemann, M.F.**, Fukunaga, G.L., 1996, The Vulnerability of Groundwater to Anthropogenic Contaminants on the Island of Maui, Hawaii. Hawaii Water Works Association Annual Meeting, Maui, October 1996.

**Hagemann, M. F.**, Fukunaga, G. L., 1996, Ranking Groundwater Vulnerability in Central Oahu, Hawaii. Proceedings, Geographic Information Systems in Environmental Resources Management, Air and Waste Management Association Publication VIP-61.

**Hagemann, M.F.**, 1994. Groundwater Characterization and Cleanup at Closing Military Bases in California. Proceedings, California Groundwater Resources Association Meeting.

**Hagemann, M.F.** and Sabol, M.A., 1993. Role of the U.S. EPA in the High Plains States Groundwater Recharge Demonstration Program. Proceedings, Sixth Biennial Symposium on the Artificial Recharge of Groundwater.

**Hagemann, M.F.**, 1993. U.S. EPA Policy on the Technical Impracticability of the Cleanup of DNAPL-contaminated Groundwater. California Groundwater Resources Association Meeting.

**Hagemann, M.F.**, 1992. Dense Nonaqueous Phase Liquid Contamination of Groundwater: An Ounce of Prevention... Proceedings, Association of Engineering Geologists Annual Meeting, v. 35.

**Other Experience:**

Selected as subject matter expert for the California Professional Geologist licensing examinations, 2009-2011.





Technical Consultation, Data Analysis and  
Litigation Support for the Environment

**SOIL WATER AIR PROTECTION ENTERPRISE**

2656 29th Street, Suite 201  
Santa Monica, California 90405  
Attn: Paul Rosenfeld, Ph.D.  
Mobil: (310) 795-2335  
Office: (310) 452-5555  
Fax: (310) 452-5550

Email: [prosenfeld@swape.com](mailto:prosenfeld@swape.com)

---

## ***Paul Rosenfeld, Ph.D.***

*Principal Environmental Chemist*

**Chemical Fate and Transport & Air Dispersion Modeling**

**Risk Assessment & Remediation Specialist**

### **Education**

Ph.D. Soil Chemistry, University of Washington, 1999. Dissertation on volatile organic compound filtration.

M.S. Environmental Science, U.C. Berkeley, 1995. Thesis on organic waste economics.

B.A. Environmental Studies, U.C. Santa Barbara, 1991. Thesis on wastewater treatment.

### **Professional Experience**

Dr. Rosenfeld has over 25 years' experience conducting environmental investigations and risk assessments for evaluating impacts to human health, property, and ecological receptors. His expertise focuses on the fate and transport of environmental contaminants, human health risk, exposure assessment, and ecological restoration. Dr. Rosenfeld has evaluated and modeled emissions from oil spills, landfills, boilers and incinerators, process stacks, storage tanks, confined animal feeding operations, industrial, military and agricultural sources, unconventional oil drilling operations, and locomotive and construction engines. His project experience ranges from monitoring and modeling of pollution sources to evaluating impacts of pollution on workers at industrial facilities and residents in surrounding communities. Dr. Rosenfeld has also successfully modeled exposure to contaminants distributed by water systems and via vapor intrusion.

Dr. Rosenfeld has investigated and designed remediation programs and risk assessments for contaminated sites containing lead, heavy metals, mold, bacteria, particulate matter, petroleum hydrocarbons, chlorinated solvents, pesticides, radioactive waste, dioxins and furans, semi- and volatile organic compounds, PCBs, PAHs, creosote, perchlorate, asbestos, per- and poly-fluoroalkyl substances (PFOA/PFOS), unusual polymers, fuel oxygenates (MTBE), among other pollutants. Dr. Rosenfeld also has experience evaluating greenhouse gas emissions from various projects and is an expert on the assessment of odors from industrial and agricultural sites, as well as the evaluation of odor nuisance impacts and technologies for abatement of odorous emissions. As a principal scientist at SWAPE, Dr. Rosenfeld directs air dispersion modeling and exposure assessments. He has served as an expert witness and testified about pollution sources causing nuisance and/or personal injury at sites and has testified as an expert witness on numerous cases involving exposure to soil, water and air contaminants from industrial, railroad, agricultural, and military sources.

## **Professional History:**

Soil Water Air Protection Enterprise (SWAPE); 2003 to present; Principal and Founding Partner  
UCLA School of Public Health; 2007 to 2011; Lecturer (Assistant Researcher)  
UCLA School of Public Health; 2003 to 2006; Adjunct Professor  
UCLA Environmental Science and Engineering Program; 2002-2004; Doctoral Intern Coordinator  
UCLA Institute of the Environment, 2001-2002; Research Associate  
Komex H<sub>2</sub>O Science, 2001 to 2003; Senior Remediation Scientist  
National Groundwater Association, 2002-2004; Lecturer  
San Diego State University, 1999-2001; Adjunct Professor  
Anteon Corp., San Diego, 2000-2001; Remediation Project Manager  
Ogden (now Amec), San Diego, 2000-2000; Remediation Project Manager  
Bechtel, San Diego, California, 1999 – 2000; Risk Assessor  
King County, Seattle, 1996 – 1999; Scientist  
James River Corp., Washington, 1995-96; Scientist  
Big Creek Lumber, Davenport, California, 1995; Scientist  
Plumas Corp., California and USFS, Tahoe 1993-1995; Scientist  
Peace Corps and World Wildlife Fund, St. Kitts, West Indies, 1991-1993; Scientist

## **Publications:**

Remy, L.L., Clay T., Byers, V., **Rosenfeld P. E.** (2019) Hospital, Health, and Community Burden After Oil Refinery Fires, Richmond, California 2007 and 2012. *Environmental Health*. 18:48

Simons, R.A., Seo, Y. **Rosenfeld, P.**, (2015) Modeling the Effect of Refinery Emission On Residential Property Value. *Journal of Real Estate Research*. 27(3):321-342

Chen, J. A, Zapata A. R., Sutherland A. J., Molmen, D.R., Chow, B. S., Wu, L. E., **Rosenfeld, P. E.**, Hesse, R. C., (2012) Sulfur Dioxide and Volatile Organic Compound Exposure To A Community In Texas City Texas Evaluated Using Aermid and Empirical Data. *American Journal of Environmental Science*, 8(6), 622-632.

**Rosenfeld, P.E.** & Feng, L. (2011). *The Risks of Hazardous Waste*. Amsterdam: Elsevier Publishing.

Cheremisinoff, N.P., & **Rosenfeld, P.E.** (2011). *Handbook of Pollution Prevention and Cleaner Production: Best Practices in the Agrochemical Industry*, Amsterdam: Elsevier Publishing.

Gonzalez, J., Feng, L., Sutherland, A., Waller, C., Sok, H., Hesse, R., **Rosenfeld, P.** (2010). PCBs and Dioxins/Furans in Attic Dust Collected Near Former PCB Production and Secondary Copper Facilities in Sauget, IL. *Procedia Environmental Sciences*. 113–125.

Feng, L., Wu, C., Tam, L., Sutherland, A.J., Clark, J.J., **Rosenfeld, P.E.** (2010). Dioxin and Furan Blood Lipid and Attic Dust Concentrations in Populations Living Near Four Wood Treatment Facilities in the United States. *Journal of Environmental Health*. 73(6), 34-46.

Cheremisinoff, N.P., & **Rosenfeld, P.E.** (2010). *Handbook of Pollution Prevention and Cleaner Production: Best Practices in the Wood and Paper Industries*. Amsterdam: Elsevier Publishing.

Cheremisinoff, N.P., & **Rosenfeld, P.E.** (2009). *Handbook of Pollution Prevention and Cleaner Production: Best Practices in the Petroleum Industry*. Amsterdam: Elsevier Publishing.

Wu, C., Tam, L., Clark, J., **Rosenfeld, P.** (2009). Dioxin and furan blood lipid concentrations in populations living near four wood treatment facilities in the United States. *WIT Transactions on Ecology and the Environment, Air Pollution*, 123 (17), 319-327.

Tam L. K., Wu C. D., Clark J. J. and **Rosenfeld, P.E.** (2008). A Statistical Analysis Of Attic Dust And Blood Lipid Concentrations Of Tetrachloro-p-Dibenzodioxin (TCDD) Toxicity Equivalency Quotients (TEQ) In Two Populations Near Wood Treatment Facilities. *Organohalogen Compounds*, 70, 002252-002255.

Tam L. K., Wu C. D., Clark J. J. and **Rosenfeld, P.E.** (2008). Methods For Collect Samples For Assessing Dioxins And Other Environmental Contaminants In Attic Dust: A Review. *Organohalogen Compounds*, 70, 000527-000530.

Hensley, A.R. A. Scott, J. J. J. Clark, **Rosenfeld, P.E.** (2007). Attic Dust and Human Blood Samples Collected near a Former Wood Treatment Facility. *Environmental Research*. 105, 194-197.

**Rosenfeld, P.E.**, J. J. J. Clark, A. R. Hensley, M. Suffet. (2007). The Use of an Odor Wheel Classification for Evaluation of Human Health Risk Criteria for Compost Facilities. *Water Science & Technology* 55(5), 345-357.

**Rosenfeld, P. E.**, M. Suffet. (2007). The Anatomy Of Odour Wheels For Odours Of Drinking Water, Wastewater, Compost And The Urban Environment. *Water Science & Technology* 55(5), 335-344.

Sullivan, P. J. Clark, J.J.J., Agardy, F. J., **Rosenfeld, P.E.** (2007). *Toxic Legacy, Synthetic Toxins in the Food, Water, and Air in American Cities*. Boston Massachusetts: Elsevier Publishing

**Rosenfeld, P.E.**, and Suffet I.H. (2004). Control of Compost Odor Using High Carbon Wood Ash. *Water Science and Technology*. 49(9),171-178.

**Rosenfeld P. E.**, J.J. Clark, I.H. (Mel) Suffet (2004). The Value of An Odor-Quality-Wheel Classification Scheme For The Urban Environment. *Water Environment Federation's Technical Exhibition and Conference (WEFTEC) 2004*. New Orleans, October 2-6, 2004.

**Rosenfeld, P.E.**, and Suffet, I.H. (2004). Understanding Odorants Associated With Compost, Biomass Facilities, and the Land Application of Biosolids. *Water Science and Technology*. 49(9), 193-199.

**Rosenfeld, P.E.**, and Suffet I.H. (2004). Control of Compost Odor Using High Carbon Wood Ash, *Water Science and Technology*, 49( 9), 171-178.

**Rosenfeld, P. E.**, Grey, M. A., Sellev, P. (2004). Measurement of Biosolids Odor and Odorant Emissions from Windrows, Static Pile and Biofilter. *Water Environment Research*. 76(4), 310-315.

**Rosenfeld, P.E.**, Grey, M and Suffet, M. (2002). Compost Demonstration Project, Sacramento California Using High-Carbon Wood Ash to Control Odor at a Green Materials Composting Facility. *Integrated Waste Management Board Public Affairs Office*, Publications Clearinghouse (MS-6), Sacramento, CA Publication #442-02-008.

**Rosenfeld, P.E.**, and C.L. Henry. (2001). Characterization of odor emissions from three different biosolids. *Water Soil and Air Pollution*. 127(1-4), 173-191.

**Rosenfeld, P.E.**, and Henry C. L., (2000). Wood ash control of odor emissions from biosolids application. *Journal of Environmental Quality*. 29, 1662-1668.

**Rosenfeld, P.E.**, C.L. Henry and D. Bennett. (2001). Wastewater dewatering polymer affect on biosolids odor emissions and microbial activity. *Water Environment Research*. 73(4), 363-367.

**Rosenfeld, P.E.**, and C.L. Henry. (2001). Activated Carbon and Wood Ash Sorption of Wastewater, Compost, and Biosolids Odorants. *Water Environment Research*, 73, 388-393.

**Rosenfeld, P.E.**, and Henry C. L., (2001). High carbon wood ash effect on biosolids microbial activity and odor. *Water Environment Research*. 131(1-4), 247-262.

Chollack, T. and **P. Rosenfeld**. (1998). Compost Amendment Handbook For Landscaping. Prepared for and distributed by the City of Redmond, Washington State.

**Rosenfeld, P. E.** (1992). The Mount Liamuiga Crater Trail. *Heritage Magazine of St. Kitts*, 3(2).

**Rosenfeld, P. E.** (1993). High School Biogas Project to Prevent Deforestation On St. Kitts. *Biomass Users Network*, 7(1).

**Rosenfeld, P. E.** (1998). Characterization, Quantification, and Control of Odor Emissions From Biosolids Application To Forest Soil. Doctoral Thesis. University of Washington College of Forest Resources.

**Rosenfeld, P. E.** (1994). Potential Utilization of Small Diameter Trees on Sierra County Public Land. Masters thesis reprinted by the Sierra County Economic Council. Sierra County, California.

**Rosenfeld, P. E.** (1991). How to Build a Small Rural Anaerobic Digester & Uses Of Biogas In The First And Third World. Bachelors Thesis. University of California.

## **Presentations:**

**Rosenfeld, P.E.**, "The science for Perfluorinated Chemicals (PFAS): What makes remediation so hard?" Law Seminars International, (May 9-10, 2018) 800 Fifth Avenue, Suite 101 Seattle, WA.

**Rosenfeld, P.E.**, Sutherland, A; Hesse, R.; Zapata, A. (October 3-6, 2013). Air dispersion modeling of volatile organic emissions from multiple natural gas wells in Decatur, TX. *44th Western Regional Meeting, American Chemical Society*. Lecture conducted from Santa Clara, CA.

Sok, H.L.; Waller, C.C.; Feng, L.; Gonzalez, J.; Sutherland, A.J.; Wisdom-Stack, T.; Sahai, R.K.; Hesse, R.C.; **Rosenfeld, P.E.** (June 20-23, 2010). Atrazine: A Persistent Pesticide in Urban Drinking Water. *Urban Environmental Pollution*. Lecture conducted from Boston, MA.

Feng, L.; Gonzalez, J.; Sok, H.L.; Sutherland, A.J.; Waller, C.C.; Wisdom-Stack, T.; Sahai, R.K.; La, M.; Hesse, R.C.; **Rosenfeld, P.E.** (June 20-23, 2010). Bringing Environmental Justice to East St. Louis, Illinois. *Urban Environmental Pollution*. Lecture conducted from Boston, MA.

**Rosenfeld, P.E.** (April 19-23, 2009). Perfluorooctanoic Acid (PFOA) and Perfluorooctane Sulfonate (PFOS) Contamination in Drinking Water From the Use of Aqueous Film Forming Foams (AFFF) at Airports in the United States. *2009 Ground Water Summit and 2009 Ground Water Protection Council Spring Meeting*, Lecture conducted from Tuscon, AZ.

**Rosenfeld, P.E.** (April 19-23, 2009). Cost to Filter Atrazine Contamination from Drinking Water in the United States” Contamination in Drinking Water From the Use of Aqueous Film Forming Foams (AFFF) at Airports in the United States. *2009 Ground Water Summit and 2009 Ground Water Protection Council Spring Meeting*. Lecture conducted from Tuscon, AZ.

Wu, C., Tam, L., Clark, J., **Rosenfeld, P.** (20-22 July, 2009). Dioxin and furan blood lipid concentrations in populations living near four wood treatment facilities in the United States. Brebbia, C.A. and Popov, V., eds., *Air Pollution XVII: Proceedings of the Seventeenth International Conference on Modeling, Monitoring and Management of Air Pollution*. Lecture conducted from Tallinn, Estonia.

**Rosenfeld, P. E.** (October 15-18, 2007). Moss Point Community Exposure To Contaminants From A Releasing Facility. *The 23<sup>rd</sup> Annual International Conferences on Soils Sediment and Water*. Platform lecture conducted from University of Massachusetts, Amherst MA.

**Rosenfeld, P. E.** (October 15-18, 2007). The Repeated Trespass of Tritium-Contaminated Water Into A Surrounding Community Form Repeated Waste Spills From A Nuclear Power Plant. *The 23<sup>rd</sup> Annual International*

*Conferences on Soils Sediment and Water*. Platform lecture conducted from University of Massachusetts, Amherst MA.

**Rosenfeld, P. E.** (October 15-18, 2007). Somerville Community Exposure To Contaminants From Wood Treatment Facility Emissions. The 23<sup>rd</sup> *Annual International Conferences on Soils Sediment and Water*. Lecture conducted from University of Massachusetts, Amherst MA.

**Rosenfeld P. E.** (March 2007). Production, Chemical Properties, Toxicology, & Treatment Case Studies of 1,2,3-Trichloropropane (TCP). *The Association for Environmental Health and Sciences (AEHS) Annual Meeting*. Lecture conducted from San Diego, CA.

**Rosenfeld P. E.** (March 2007). Blood and Attic Sampling for Dioxin/Furan, PAH, and Metal Exposure in Florala, Alabama. *The AEHS Annual Meeting*. Lecture conducted from San Diego, CA.

Hensley A.R., Scott, A., **Rosenfeld P.E.**, Clark, J.J.J. (August 21 – 25, 2006). Dioxin Containing Attic Dust And Human Blood Samples Collected Near A Former Wood Treatment Facility. *The 26th International Symposium on Halogenated Persistent Organic Pollutants – DIOXIN2006*. Lecture conducted from Radisson SAS Scandinavia Hotel in Oslo Norway.

Hensley A.R., Scott, A., **Rosenfeld P.E.**, Clark, J.J.J. (November 4-8, 2006). Dioxin Containing Attic Dust And Human Blood Samples Collected Near A Former Wood Treatment Facility. *APHA 134 Annual Meeting & Exposition*. Lecture conducted from Boston Massachusetts.

**Paul Rosenfeld Ph.D.** (October 24-25, 2005). Fate, Transport and Persistence of PFOA and Related Chemicals. Mealey's C8/PFOA. *Science, Risk & Litigation Conference*. Lecture conducted from The Rittenhouse Hotel, Philadelphia, PA.

**Paul Rosenfeld Ph.D.** (September 19, 2005). Brominated Flame Retardants in Groundwater: Pathways to Human Ingestion, *Toxicology and Remediation PEMA Emerging Contaminant Conference*. Lecture conducted from Hilton Hotel, Irvine California.

**Paul Rosenfeld Ph.D.** (September 19, 2005). Fate, Transport, Toxicity, And Persistence of 1,2,3-TCP. *PEMA Emerging Contaminant Conference*. Lecture conducted from Hilton Hotel in Irvine, California.

**Paul Rosenfeld Ph.D.** (September 26-27, 2005). Fate, Transport and Persistence of PDBEs. *Mealey's Groundwater Conference*. Lecture conducted from Ritz Carlton Hotel, Marina Del Ray, California.

**Paul Rosenfeld Ph.D.** (June 7-8, 2005). Fate, Transport and Persistence of PFOA and Related Chemicals. *International Society of Environmental Forensics: Focus On Emerging Contaminants*. Lecture conducted from Sheraton Oceanfront Hotel, Virginia Beach, Virginia.

**Paul Rosenfeld Ph.D.** (July 21-22, 2005). Fate Transport, Persistence and Toxicology of PFOA and Related Perfluorochemicals. *2005 National Groundwater Association Ground Water And Environmental Law Conference*. Lecture conducted from Wyndham Baltimore Inner Harbor, Baltimore Maryland.

**Paul Rosenfeld Ph.D.** (July 21-22, 2005). Brominated Flame Retardants in Groundwater: Pathways to Human Ingestion, Toxicology and Remediation. *2005 National Groundwater Association Ground Water and Environmental Law Conference*. Lecture conducted from Wyndham Baltimore Inner Harbor, Baltimore Maryland.

**Paul Rosenfeld, Ph.D.** and James Clark Ph.D. and Rob Hesse R.G. (May 5-6, 2004). Tert-butyl Alcohol Liability and Toxicology, A National Problem and Unquantified Liability. *National Groundwater Association. Environmental Law Conference*. Lecture conducted from Congress Plaza Hotel, Chicago Illinois.

**Paul Rosenfeld, Ph.D.** (March 2004). Perchlorate Toxicology. *Meeting of the American Groundwater Trust*. Lecture conducted from Phoenix Arizona.



Hagemann, M.F., **Paul Rosenfeld, Ph.D.** and Rob Hesse (2004). Perchlorate Contamination of the Colorado River. *Meeting of tribal representatives*. Lecture conducted from Parker, AZ.

**Paul Rosenfeld, Ph.D.** (April 7, 2004). A National Damage Assessment Model For PCE and Dry Cleaners. *Drycleaner Symposium. California Ground Water Association*. Lecture conducted from Radison Hotel, Sacramento, California.

**Rosenfeld, P. E.**, Grey, M., (June 2003) Two stage biofilter for biosolids composting odor control. *Seventh International In Situ And On Site Bioremediation Symposium Battelle Conference* Orlando, FL.

**Paul Rosenfeld, Ph.D.** and James Clark Ph.D. (February 20-21, 2003) Understanding Historical Use, Chemical Properties, Toxicity and Regulatory Guidance of 1,4 Dioxane. *National Groundwater Association. Southwest Focus Conference. Water Supply and Emerging Contaminants..* Lecture conducted from Hyatt Regency Phoenix Arizona.

**Paul Rosenfeld, Ph.D.** (February 6-7, 2003). Underground Storage Tank Litigation and Remediation. *California CUPA Forum*. Lecture conducted from Marriott Hotel, Anaheim California.

**Paul Rosenfeld, Ph.D.** (October 23, 2002) Underground Storage Tank Litigation and Remediation. *EPA Underground Storage Tank Roundtable*. Lecture conducted from Sacramento California.

**Rosenfeld, P.E.** and Suffet, M. (October 7- 10, 2002). Understanding Odor from Compost, *Wastewater and Industrial Processes. Sixth Annual Symposium On Off Flavors in the Aquatic Environment. International Water Association*. Lecture conducted from Barcelona Spain.

**Rosenfeld, P.E.** and Suffet, M. (October 7- 10, 2002). Using High Carbon Wood Ash to Control Compost Odor. *Sixth Annual Symposium On Off Flavors in the Aquatic Environment. International Water Association*. Lecture conducted from Barcelona Spain.

**Rosenfeld, P.E.** and Grey, M. A. (September 22-24, 2002). Biocycle Composting For Coastal Sage Restoration. *Northwest Biosolids Management Association*. Lecture conducted from Vancouver Washington..

**Rosenfeld, P.E.** and Grey, M. A. (November 11-14, 2002). Using High-Carbon Wood Ash to Control Odor at a Green Materials Composting Facility. *Soil Science Society Annual Conference*. Lecture conducted from Indianapolis, Maryland.

**Rosenfeld. P.E.** (September 16, 2000). Two stage biofilter for biosolids composting odor control. *Water Environment Federation*. Lecture conducted from Anaheim California.

**Rosenfeld. P.E.** (October 16, 2000). Wood ash and biofilter control of compost odor. *Biofest*. Lecture conducted from Ocean Shores, California.

**Rosenfeld, P.E.** (2000). Bioremediation Using Organic Soil Amendments. *California Resource Recovery Association*. Lecture conducted from Sacramento California.

**Rosenfeld, P.E.**, C.L. Henry, R. Harrison. (1998). Oat and Grass Seed Germination and Nitrogen and Sulfur Emissions Following Biosolids Incorporation With High-Carbon Wood-Ash. *Water Environment Federation 12th Annual Residuals and Biosolids Management Conference Proceedings*. Lecture conducted from Bellevue Washington.

**Rosenfeld, P.E.**, and C.L. Henry. (1999). An evaluation of ash incorporation with biosolids for odor reduction. *Soil Science Society of America*. Lecture conducted from Salt Lake City Utah.

**Rosenfeld, P.E.**, C.L. Henry, R. Harrison. (1998). Comparison of Microbial Activity and Odor Emissions from Three Different Biosolids Applied to Forest Soil. *Brown and Caldwell*. Lecture conducted from Seattle Washington.

**Rosenfeld, P.E.,** C.L. Henry. (1998). Characterization, Quantification, and Control of Odor Emissions from Biosolids Application To Forest Soil. *Biofest*. Lecture conducted from Lake Chelan, Washington.

**Rosenfeld, P.E.,** C.L. Henry, R. Harrison. (1998). Oat and Grass Seed Germination and Nitrogen and Sulfur Emissions Following Biosolids Incorporation With High-Carbon Wood-Ash. Water Environment Federation 12th Annual Residuals and Biosolids Management Conference Proceedings. Lecture conducted from Bellevue Washington.

**Rosenfeld, P.E.,** C.L. Henry, R. B. Harrison, and R. Dills. (1997). Comparison of Odor Emissions From Three Different Biosolids Applied to Forest Soil. *Soil Science Society of America*. Lecture conducted from Anaheim California.

## **Teaching Experience:**

UCLA Department of Environmental Health (Summer 2003 through 20010) Taught Environmental Health Science 100 to students, including undergrad, medical doctors, public health professionals and nurses. Course focused on the health effects of environmental contaminants.

National Ground Water Association, Successful Remediation Technologies. Custom Course in Sante Fe, New Mexico. May 21, 2002. Focused on fate and transport of fuel contaminants associated with underground storage tanks.

National Ground Water Association; Successful Remediation Technologies Course in Chicago Illinois. April 1, 2002. Focused on fate and transport of contaminants associated with Superfund and RCRA sites.

California Integrated Waste Management Board, April and May, 2001. Alternative Landfill Caps Seminar in San Diego, Ventura, and San Francisco. Focused on both prescriptive and innovative landfill cover design.

UCLA Department of Environmental Engineering, February 5, 2002. Seminar on Successful Remediation Technologies focusing on Groundwater Remediation.

University Of Washington, Soil Science Program, Teaching Assistant for several courses including: Soil Chemistry, Organic Soil Amendments, and Soil Stability.

U.C. Berkeley, Environmental Science Program Teaching Assistant for Environmental Science 10.

## **Academic Grants Awarded:**

California Integrated Waste Management Board. \$41,000 grant awarded to UCLA Institute of the Environment. Goal: To investigate effect of high carbon wood ash on volatile organic emissions from compost. 2001.

Synagro Technologies, Corona California: \$10,000 grant awarded to San Diego State University. Goal: investigate effect of biosolids for restoration and remediation of degraded coastal sage soils. 2000.

King County, Department of Research and Technology, Washington State. \$100,000 grant awarded to University of Washington: Goal: To investigate odor emissions from biosolids application and the effect of polymers and ash on VOC emissions. 1998.

Northwest Biosolids Management Association, Washington State. \$20,000 grant awarded to investigate effect of polymers and ash on VOC emissions from biosolids. 1997.

James River Corporation, Oregon: \$10,000 grant was awarded to investigate the success of genetically engineered Poplar trees with resistance to round-up. 1996.

United State Forest Service, Tahoe National Forest: \$15,000 grant was awarded to investigating fire ecology of the Tahoe National Forest. 1995.

Kellogg Foundation, Washington D.C. \$500 grant was awarded to construct a large anaerobic digester on St. Kitts in West Indies. 1993

## **Deposition and/or Trial Testimony:**

In the Circuit Court Of The Twentieth Judicial Circuit, St Clair County, Illinois  
Martha Custer et al., Plaintiff vs. Cerro Flow Products, Inc., Defendants  
Case No.: No. 0i9-L-2295  
Rosenfeld Deposition, 5-14-2021  
Trial, October 8-4-2021

In the Circuit Court of Cook County Illinois  
Joseph Rafferty, Plaintiff vs. Consolidated Rail Corporation and National Railroad Passenger Corporation  
d/b/a AMTRAK,  
Case No.: No. 18-L-6845  
Rosenfeld Deposition, 6-28-2021

In the United States District Court For the Northern District of Illinois  
Theresa Romcoe, Plaintiff vs. Northeast Illinois Regional Commuter Railroad Corporation d/b/a METRA  
Rail, Defendants  
Case No.: No. 17-cv-8517  
Rosenfeld Deposition, 5-25-2021

In the Superior Court of the State of Arizona In and For the Cuntly of Maricopa  
Mary Tryon et al., Plaintiff vs. The City of Pheonix v. Cox Cactus Farm, L.L.C., Utah Shelter Systems, Inc.  
Case Number CV20127-094749  
Rosenfeld Deposition: 5-7-2021

In the United States District Court for the Eastern District of Texas Beaumont Division  
Robinson, Jeremy et al *Plaintiffs*, vs. CNA Insurance Company et al.  
Case Number 1:17-cv-000508  
Rosenfeld Deposition: 3-25-2021

In the Superior Court of the State of California, County of San Bernardino  
Gary Garner, Personal Representative for the Estate of Melvin Garner vs. BNSF Railway Company.  
Case No. 1720288  
Rosenfeld Deposition 2-23-2021

In the Superior Court of the State of California, County of Los Angeles, Spring Street Courthouse  
Benny M Rodriguez vs. Union Pacific Railroad, A Corporation, et al.  
Case No. 18STCV01162  
Rosenfeld Deposition 12-23-2020

In the Circuit Court of Jackson County, Missouri  
Karen Cornwell, *Plaintiff*, vs. Marathon Petroleum, LP, *Defendant*.  
Case No.: 1716-CV10006  
Rosenfeld Deposition. 8-30-2019

In the United States District Court For The District of New Jersey  
Duarte et al, *Plaintiffs*, vs. United States Metals Refining Company et. al. *Defendant*.  
Case No.: 2:17-cv-01624-ES-SCM  
Rosenfeld Deposition. 6-7-2019

In the United States District Court of Southern District of Texas Galveston Division  
M/T Carla Maersk, *Plaintiffs*, vs. Conti 168., Schiffahrts-GMBH & Co. Bulker KG MS “Conti Perdido”  
*Defendant*.  
Case No.: 3:15-CV-00106 consolidated with 3:15-CV-00237  
Rosenfeld Deposition. 5-9-2019

In The Superior Court of the State of California In And For The County Of Los Angeles – Santa Monica  
Carole-Taddeo-Bates et al., vs. Ifran Khan et al., Defendants  
Case No.: No. BC615636  
Rosenfeld Deposition, 1-26-2019

In The Superior Court of the State of California In And For The County Of Los Angeles – Santa Monica  
The San Gabriel Valley Council of Governments et al. vs El Adobe Apts. Inc. et al., Defendants  
Case No.: No. BC646857  
Rosenfeld Deposition, 10-6-2018; Trial 3-7-19

In United States District Court For The District of Colorado  
Bells et al. Plaintiff vs. The 3M Company et al., Defendants  
Case No.: 1:16-cv-02531-RBJ  
Rosenfeld Deposition, 3-15-2018 and 4-3-2018

In The District Court Of Regan County, Texas, 112<sup>th</sup> Judicial District  
Phillip Bales et al., Plaintiff vs. Dow Agrosiences, LLC, et al., Defendants  
Cause No.: 1923  
Rosenfeld Deposition, 11-17-2017

In The Superior Court of the State of California In And For The County Of Contra Costa  
Simons et al., Plaintiffs vs. Chevron Corporation, et al., Defendants  
Cause No C12-01481  
Rosenfeld Deposition, 11-20-2017

In The Circuit Court Of The Twentieth Judicial Circuit, St Clair County, Illinois  
Martha Custer et al., Plaintiff vs. Cerro Flow Products, Inc., Defendants  
Case No.: No. 0i9-L-2295  
Rosenfeld Deposition, 8-23-2017

In United States District Court For The Southern District of Mississippi  
Guy Manuel vs. The BP Exploration et al., Defendants  
Case: No 1:19-cv-00315-RHW  
Rosenfeld Deposition, 4-22-2020

In The Superior Court of the State of California, For The County of Los Angeles  
Warrn Gilbert and Penny Gilber, Plaintiff vs. BMW of North America LLC  
Case No.: LC102019 (c/w BC582154)  
Rosenfeld Deposition, 8-16-2017, Trail 8-28-2018

In the Northern District Court of Mississippi, Greenville Division  
Brenda J. Cooper, et al., *Plaintiffs*, vs. Meritor Inc., et al., *Defendants*  
Case Number: 4:16-cv-52-DMB-JVM  
Rosenfeld Deposition: July 2017

In The Superior Court of the State of Washington, County of Snohomish  
Michael Davis and Julie Davis et al., Plaintiff vs. Cedar Grove Composting Inc., Defendants  
Case No.: No. 13-2-03987-5  
Rosenfeld Deposition, February 2017  
Trial, March 2017

In The Superior Court of the State of California, County of Alameda  
Charles Spain., Plaintiff vs. Thermo Fisher Scientific, et al., Defendants  
Case No.: RG14711115  
Rosenfeld Deposition, September 2015

In The Iowa District Court In And For Poweshiek County  
Russell D. Winburn, et al., Plaintiffs vs. Doug Hoksbergen, et al., Defendants  
Case No.: LALA002187  
Rosenfeld Deposition, August 2015

In The Circuit Court of Ohio County, West Virginia  
Robert Andrews, et al. v. Antero, et al.  
Civil Action NO. 14-C-30000  
Rosenfeld Deposition, June 2015

In The Iowa District Court For Muscatine County  
Laurie Freeman et. al. Plaintiffs vs. Grain Processing Corporation, Defendant  
Case No 4980  
Rosenfeld Deposition: May 2015

In the Circuit Court of the 17<sup>th</sup> Judicial Circuit, in and For Broward County, Florida  
Walter Hinton, et. al. Plaintiff, vs. City of Fort Lauderdale, Florida, a Municipality, Defendant.  
Case Number CACE07030358 (26)  
Rosenfeld Deposition: December 2014

In the County Court of Dallas County Texas  
Lisa Parr et al, *Plaintiff*, vs. Aruba et al, *Defendant*.  
Case Number cc-11-01650-E  
Rosenfeld Deposition: March and September 2013  
Rosenfeld Trial: April 2014

In the Court of Common Pleas of Tuscarawas County Ohio  
John Michael Abicht, et al., *Plaintiffs*, vs. Republic Services, Inc., et al., *Defendants*  
Case Number: 2008 CT 10 0741 (Cons. w/ 2009 CV 10 0987)  
Rosenfeld Deposition: October 2012

In the United States District Court for the Middle District of Alabama, Northern Division  
James K. Benefield, et al., *Plaintiffs*, vs. International Paper Company, *Defendant*.  
Civil Action Number 2:09-cv-232-WHA-TFM  
Rosenfeld Deposition: July 2010, June 2011

In the Circuit Court of Jefferson County Alabama  
Jaeanette Moss Anthony, et al., *Plaintiffs*, vs. Drummond Company Inc., et al., *Defendants*  
Civil Action No. CV 2008-2076  
Rosenfeld Deposition: September 2010

In the United States District Court, Western District Lafayette Division  
Ackle et al., *Plaintiffs*, vs. Citgo Petroleum Corporation, et al., *Defendants*.  
Case Number 2:07CV1052  
Rosenfeld Deposition: July 2009



# EXHIBIT B



WI #22-004.14

May 26, 2022

Ms. Victoria Yundt  
Lozeau | Drury LLP  
1939 Harrison Street, Suite 150  
Oakland, California 94612

**SUBJECT: Fallbrook Point Initial Study/Mitigated Negative Declaration, Comments on the Noise Analysis**

Dear Ms. Yundt,

Per your request, I have reviewed the subject matter document for the Fallbrook Point Project Initial Study / Mitigated Negative Declaration (ISMND) in Los Angeles, California. The proposed Project would add three new two-story warehouse/manufacturing buildings. The current surface parking lot would be demolished, and the new building and new parking facilities would be constructed.

**Baseline Noise Levels are not Properly Established**

On page 85, the ISMND cites the City Noise Element and indicates exterior noise targets in the form of the Community Noise Equivalent Level (CNEL) which is a 24-hour noise metric which makes corrections for noise generated between 7 PM and 10 PM (evening) and 10 PM and 7 AM (nighttime) when residents are more sensitive to noise. Table XIII-1 of the ISMND summarizes short-term measurements that were each conducted for 15-minutes at three locations along the project perimeter. There is no evidence that documents the baseline CNEL. When documenting the baseline condition is customary to use at least one 24-hour measurement to document the typical variations over the course of the day, and this can be compared to the Noise Element targets. Time intervals of only 15 minutes represents 1% of the daytime period of interest, and thus it is unknown whether the ambient result at any of the noise monitoring locations was typical, higher, or lower than normal conditions. There is no evidence or discussion presented that explains how this data is representative of the time-varying conditions that occur each day and that vary from day to day. From our own experience with measuring noise from urban environments, the flow of traffic can vary substantially between different 15-minute increments in any hour. The ISMND should also include any professional judgement regarding the effects of any unusual traffic or noise patterns that may have been encountered during the COVID-19 pandemic.

On page 13 of the ISMND the site access restriction indicates that truck deliveries would be limited to mostly daytime hours, to occur up to 7 PM. There is no indication regarding on-site hours of

operation for other on-site activities and equipment. The Los Angeles Municipal Code (LAMC)<sup>1</sup> prohibits overnight operations between 10 PM and 7 AM within 200 ft, and given the project configuration, it appears that the loading docks could be open and warehouse operations could be continuous (e.g., 24/7). If this is the case, then it is essential to document the baseline environment during nighttime hours.

Finally, the noise measurements were located on the project property, as shown in Figure XIII-1 and not at the receiving land use. The ISMND lacks any discussion of how these noise measurement locations are applicable to noise sensitive land use on the other side of the road.

### Thresholds of Significance are Not Properly Developed

As the existing noise environment has a direct relationship to the significance thresholds, the lack of properly documented Leq (1.hr) undermines any understanding of how the Project could increase noise at neighboring noise sensitive areas.

Per CEQA, the ISMND must clearly show that the mitigation would eliminate **potentially** significant effects:

(b) The initial study identifies potentially significant effects, but:

(1) Revisions in the project plans or proposals made by or agreed to by the applicant before a proposed mitigated negative declaration and initial study are released for public review would avoid the effects or mitigate the effects to a point where clearly no significant effects would occur, and

(2) There is no substantial evidence, in light of the whole record before the agency, that the project as revised may have a significant effect on the environment.

#### Figure 1 CEQA Section 15070(b)<sup>2</sup>

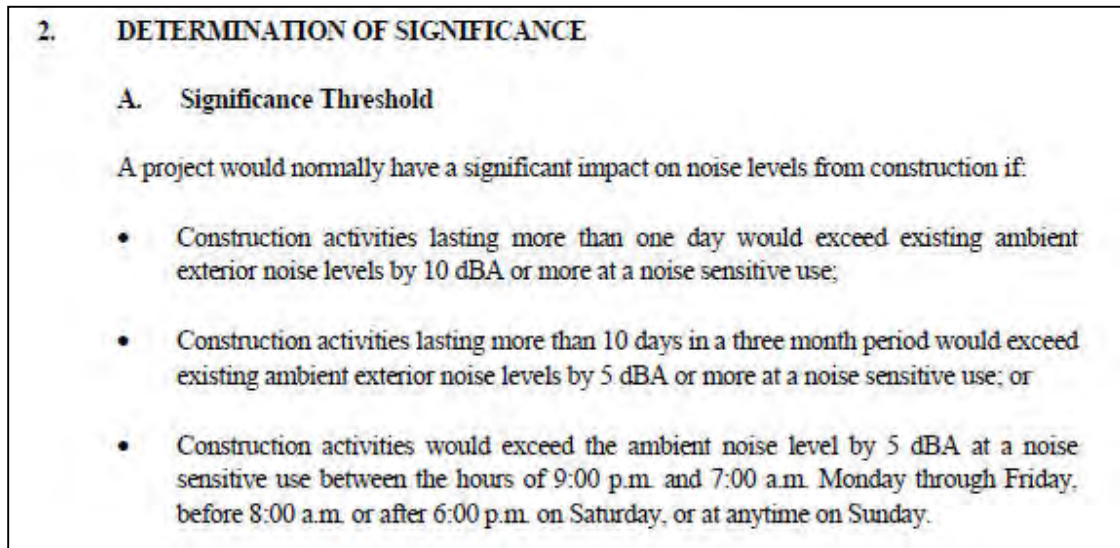
The ISMND lacks clear delineation of the thresholds of significance. As noted above, on page 85 the City's Noise Element is cited, but there is no definitive statement that exceeding the target CNEL levels would be **potentially significant**. Also, on page 85 the ISMND cites the City's Municipal Code and Noise Ordinance (LAMC), which are applicable to "stationary" (individual) noise sources, and on page 87 the equipment noise limits during construction, but the ISMND does not clearly state that exceedance of the LAMC constitutes a **significant** impact. Given the requirements for ISMNDs noted in Figure 1 above, the construction operations which exceed the LAMC should be considered potentially significant.

Furthermore, the ISMND lacks any threshold to evaluate the combined construction noise and does not establish the potential significance of any temporary noise increases from construction. If one assumes that the existing noise levels in Table XIII-1 are "typical", then the ISMND must provide a determination of whether any noise increase from the existing baseline is potentially significant. For the entire day, the relative increase in noise levels brought about by construction activities must be assessed.

The ISMND references the *L.A. CEQA Thresholds Guide: Your Resource for Preparing CEQA Analyses in Los Angeles* (City of Los Angeles, 2006) in other sections of the document (page 117). This document (LACEQA) establishes clear thresholds of significance for construction noise:

<sup>1</sup> Per 12772 San Fernando Road Project ISMND, December 2021.

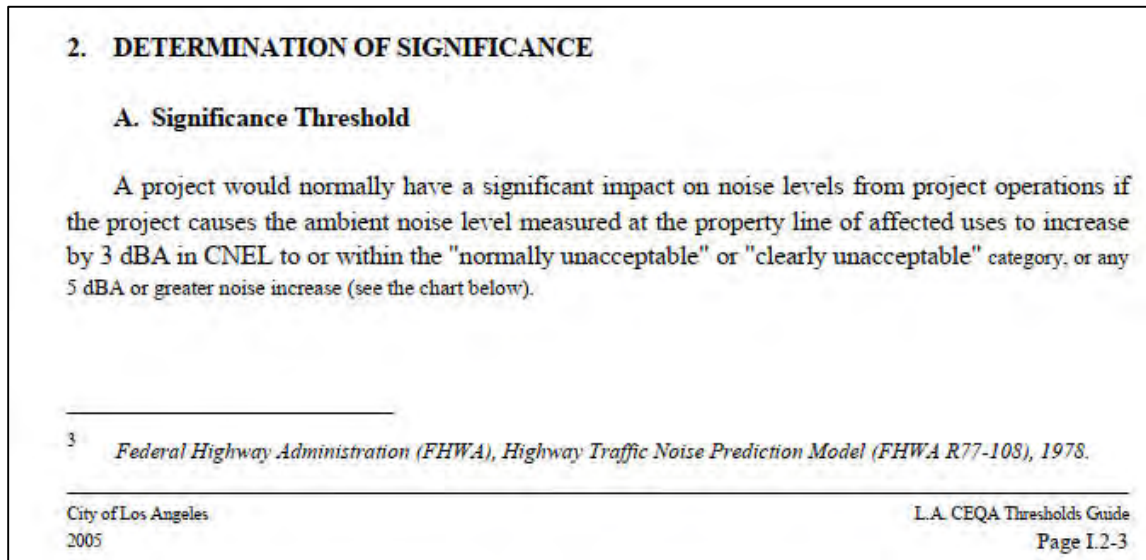
<sup>2</sup> <https://govt.westlaw.com/calregs/Document/IA1DEFD80D48811DEBC02831C6D6C108E?>



**Figure 2**      *Excerpt from L.A. CEQA Thresholds Guide, p. I.1-3*

Because the project will have a duration of several months (final quarter of 2022 and completion in 2023, page 14), the second bullet point provides the applicable standard: construction noise that exceeds the existing ambient exterior noise levels by 5 dBA or more at a noise-sensitive land use constitutes a significant noise impact. Assuming that the measurements taken on the project property (M1, M2, and M3) are representative of the RECEIVING land use on the other side of the road (Figure XIII-1), then the significance thresholds would be 65 dBA, 63 dBA, and 71 dBA (Leq.1hr), respectively.

Similarly, LACEQA identifies significance thresholds for operational noise as shown in Figure 3. The LACEQA criteria reference the land use compatibility chart from the California Department of Health services in terms of CNEL. The ISMND lacks evidence that documents the baseline CNEL, as discussed above. Thus, the significance threshold for operational noise cannot be determined based on the information provided in the ISMND. The ISMND uses 5 dBA noise threshold for daytime operations to determine compliance with the LAMC, but this may not be adequate, pending confirmation of the existing nighttime ambient, CNEL and land use compatibility, per Figure 3.



**Figure 3** Excerpt from L.A. CEQA Thresholds Guide, p. I.2-3

## Impact Analyses are Incomplete

### Construction Noise

As noted above, lack of compliance with the LAMC should be considered (potentially) significant. Table XIII-2 shows noise levels from individual pieces of equipment that would exceed 75 dBA (LAMC noise limit) at most residential areas without mitigation. The ISMND notes that not all construction noise reduction features are feasible (page 87). The ISMND provides no evidence that the noise reduction features and sound barriers that are presented in the analysis are feasible for **this project**. Thus, if the project is approved and the contractor demonstrates to the City that they cannot implement most (any) noise reduction measures, the construction noise would exceed the City's noise limit, and this would be a significant impact. Therefore, the ISMND must show evidence that the specific site conditions (e.g., sightlines, barrier geometry), and available equipment (e.g., mufflers) would be sufficient to mitigate the noise impacts shown in Table XIII-2.

Furthermore, since construction activities generally involve more than one unit of equipment at a time, determining potential significance must include some aggregate determination of construction activities. Based on the values shown in Table XIII-2, there would be several sources of noise that, when combined with others, would potentially exceed the LACEQA construction noise thresholds, constituting more significant impacts. The noise reduction features and barrier attenuation performance must be shown as mitigation, and evidence is required to show that these are realistic reductions for this project. If the use of "optimal" muffler systems and other techniques discussed by the FHWA is required to achieve these levels, it must be listed as mitigation. If no feasible mitigation measures are identified, construction noise would constitute a significant and unavoidable impact. The reference noise data used by the FHWA Roadway Construction Noise Model is largely based on measurements for the Central Artery/Tunnel project in Boston (commonly known as the "Big Dig") which had a strict noise monitoring and control program. As such, one may be assured that all equipment was fitted with properly performing mufflers and that no additional noise reduction is to be had by the City of Los Angeles' requirement for such.



The ISMND relies on the Regulatory Compliance Measure RC-NOI-1, but as discussed above, the ISMND provides no evidence that these measures would be sufficient to mitigate the significant noise impacts at noise sensitive receptors. In fact, RC-NOI-1 states that the temporary sound barrier only needs to achieve a goal of 10 dBA (page 89). The ISMND lacks evidence that a) such a barrier is possible for this project and b) that any feasible barrier would be sufficient to mitigate significant noise impacts.

#### Off-Site Operational Noise

The ISMND uses TNM and discuss operational truck noise on a CNEL basis, over a 24-hour period of time. However, The ISMND lacks any discussion of whether the TNM model incorporated flow control at intersections; trucks at stop signs/stop lights would generate a different noise increase from a model that only uses free flow conditions.

#### On-Site operational Noise

If the rooftop equipment and other operational noise sources would operate during nighttime hours, these activities must be compared to nighttime baseline conditions and the CNEL increase, if any, must also be evaluated.

### Noise Mitigations are Lacking

The ISMND indicates that no mitigation measures are required and relies on the Conditions of Approval and RC-NOI-1. As discussed above, it appears that the construction noise would be (potentially) significant and would require mitigation measures above and beyond RC-NOI-1.

### Conclusions

The ISMND lacks sufficient documentation of the baseline noise environment, and it lacks clear significance thresholds. The noise analysis thus must be updated to clearly assign significance to noise impacts.

Please feel free to contact me with any questions on this information.

Very truly yours,

WILSON IHRIG

*Deborah A. Jue*

Deborah A. Jue, INCE-USA  
Principal

fallbrook point ismnd\_noise review\_wilson ihrig\_draft.docx

**COMMENT LETTER L- Lozeau Drury (May 26, 2022)**

**Comment L-1:**

The commenter requests the City prepare an Environmental Impact Report (EIR) for the Project.

**Response to Comment L-1:**

The comment is noted. Responses to the particular detailed CEQA comments are provided below.

Please note that the author of these comments has provided a letter to the City dated August 15, 2022, confirming that SAFER has reached an agreement with the Developer to resolve the issues raised in their comments on the Project, and notifying the City that SAFER withdraws its comments filed with City on May 26, 2022.

**Comment L-2:**

The comment provides a summary of the proposed Project.

**Response to Comment L-2:**

The comment is noted for the record. As a summary of the Project, no response is necessary.

**Comment L-3:**

This comment provides a discussion of legal standards under CEQA.

**Response to Comment L-3:**

The comment is noted for the record. As the comment does not address the evaluation provided in the MND, no response is necessary.

**Comment L-4:**

This comment provides a discussion of mitigation measures, and states that “Unlike mitigation measures, project elements are considered prior to making a significance determination. Measures are not technically “mitigation” under CEQA unless they are incorporated to avoid or minimize “significant” impacts. (PRC § 21100(b)(3).)”

**Response to Comment L-4:**

The comment is noted for the record. As the comment does not address the evaluation provided in the MND, no response is necessary.

**Comment L-5:**

The comment notes that an MND is appropriate for a project that as revised would avoid or mitigate potentially significant effects identified in the IS and that, “there is no substantial evidence in light of the whole record before the public agency that the project, as revised, may have a significant effect on the environment.” The comment further provides a discussion of the “fair argument” standard of review.

**Response to Comment L-5:**

The comment summarizes concepts in CEQA and the CEQA Guidelines, with no comment on the IS/MND. No further response is required.

**Comment L-6:**

The comment generally states that CEQA requires that an environmental review document provide an adequate description of the project.

**Response to Comment L-6:**

The IS/MND provides a project description in Section 3.0 Project Description. The comment summarizes concepts in CEQA and the CEQA Guidelines, with no comment on the IS/MND. No further response is required

**Comment L-7:**

The comment generally states that CEQA requires that an environmental document include a description of the project's environmental setting or "baseline."

**Response to Comment L-7:**

The IS/MND Section 3.0 Project Description provides a discussion of the existing conditions of the project site and uses, as well as a general description of existing uses in the vicinity. Figure 3-3A and Figure 3-3B in the IS/MND provide photographs of the project site under existing conditions. Additionally, the IS/MND provides discussions of existing conditions (baseline) within each issue area evaluated in Section 4.0 as such conditions relate to the issue being evaluated. The comment summarizes concepts in CEQA and the CEQA Guidelines, with no comment on the IS/MND. No further response is required.

**Comment L-8:**

The commenter states that their consultant concluded that the Project's construction and operational emissions are underestimated because values used in the IS/MND and CalEEMod Sheets' air quality analysis were either inconsistent with information provided in the IS/MND or otherwise unjustified.

**Response to Comment L-8:**

The commenter's conclusory statement that their consultant found that emissions are underestimated is not consistent with the document provided by their consultant which was provided as Exhibit A of their comment letter. Actually, the commenter's consultant stated that they "found that several model inputs were not consistent with information disclosed in the IS/MND. As a result, the Project's construction and operational emissions *may* be underestimated."<sup>3</sup> [*emphasis added*] Responses to the specific air model inputs questioned by the commenter's consultant are provided in Responses to Comments L-9 through L-11 below.

---

<sup>3</sup> SWAPE, Comments on the Fallbrook Point Project (SCH No. 2022040565), page 2, May 24, 2022.

**Comment L-9:**

The commenter expresses a concern that the amount of required demolition is not substantiated in the IS/MND and CalEEMod air model output sheets.

**Response to Comment L-9:**

The commenter's consultant correctly acknowledges that "According to the CalEEMod User's Guide: "Haul trips are based on the amount of material that is demolished, imported or exported assuming a truck can handle 16 cy of material." Therefore, CalEEMod calculates a default number of hauling trips based upon the amount of demolition material inputted into the model." The commenter's consultant also correctly notes that the IS/MND CalEEMod Sheets report that emissions during demolition were calculated based on 6,000 tons of asphalt removal.

However, the commenter's consultant goes on to say that "the IS/MND fails to disclose the specific square footage of buildings to be demolished or the tons of demolition debris required for Project construction. Therefore, we cannot verify that 6,000 tons of demolition debris, or consequently 593 demolition hauling trips, is accurate."

The comment is incorrect. The IS/MND Introduction (page 1) and Project Description (page 4) clearly describe that the site is currently developed as a paved parking area with associated landscaping, and Figure 3-2 shows that there are no buildings within the subject property. As such, it should be clear that there are no buildings to be demolished and thus the specific square footage of buildings to be demolished would be zero.

The amount of demolition debris evaluated in the IS/MND air model is calculated from the existing parking lot to be removed. For this project, the existing parking lot is approximately 190,000 square foot (as measured using Google Earth). Using a standard density for asphalt<sup>4</sup> of approximately 145 pounds per cubic foot the total amount of pavement to be removed from the site during demolition would be approximately 5,647.8 tons. (190,000 sq ft parking lot x 0.41 feet thickness x 145 lbs/ ft<sup>3</sup> / 2000 lbs/ton = 5,647.8 tons). As such, the emissions are conservatively modeled based on 6,000 tons of debris rather than the calculated 5,647.8 tons. The commenter provides no evidence that the calculated amount of demolition is underestimated and therefore there is no evidence that the IS/MND construction emissions are underestimated. No revised analysis is required to address this comment as CalEEMod was used in accordance with the applicable User's Guide guidance.

**Comment L-10:**

The commenter expresses a concern that reductions to construction off-road equipment unit amounts are not substantiated in the IS/MND and CalEEMod air model output sheets.

**Response to Comment L-10:**

The CalEEMod User's Guide, available at <http://www.aqmd.gov/caleemod/user's-guide>, expressly instructs that the user should override default values with project-specific information, if the user has more detailed site-specific equipment and phase information. Specifically:

---

<sup>4</sup> GigaCalculator, Accessed at <https://www.gigacalculator.com/calculators/asphalt-calculator.php>.

Section 4.3 (page 31)

- “if the user has more detailed site-specific equipment and phase information, the user should override the default values.”

Section 4.3.1 (page 32)

- “the user can enter the type of each construction phase and the date range for each phase.”
- “Depending on the project being modeled, not all phases may be necessary, so the user may need to delete phases that are not applicable to the project.”

Section 4.3.1 (page 33)

- “The user can enter with the aid of a calendar, the Start Date and End Date for each construction phase.”
- “The user may change the defaults to alter the total days estimated for each phase.”

Section 4.3.2 (page 33)

- “The Off-Road Equipment tab is for the user to select the type and quantity of off-road equipment needed for each construction phase and to define the daily usage schedule.”
- “If equipment-specific information is available, the user can override these default values.”

Consistent with this guidance from the CalEEMod User’s Guide, changes in default values of the model were made based on project specific data communicated by the project applicant to Envicom.

The default values that were changed in the model were limited to the Demolition and Site Preparation phases of construction. The activities related to these construction phases as defined by the CalEEMod User’s Guide Section 4.3.1 are as follows:

- Demolition involves removing buildings or structures.
- Site Preparation involves clearing vegetation (grubbing and tree/stump removal) and removing stones and other unwanted material or debris prior to grading.

The CalEEMod default values for equipment during the Demolition phase were adjusted to calculate emissions by the reduction of the number of excavators by two, and the addition of a front end loader, for a net reduction of one off-road equipment piece during the demolition phase. This change is appropriate as the CalEEMod default rates for demolition are based on “removing buildings or structures”, and there are no buildings or structures at the site to be removed. Thus fewer equipment pieces would be necessary for demolition at this site. A loader was added to the model to account for loading of parking lot pavement/debris for removal from the site.<sup>5</sup>

The CalEEMod default values for equipment during the Site Preparation phase were adjusted to calculate emissions by the reduction of the number of dozers and backhoes to reflect the fact that the property is currently developed with an existing parking lot that occupies the majority of the site. As such, the site has previously undergone site preparation activities for development of the

---

<sup>5</sup> The addition of a loader to the default values for offroad equipment is not shown in the CalEEMod output sheets Section 1.3 User Entered Comments & Non-Default Data. However, the CalEEMod output sheets Section 3.0 Construction Detail table shows the inclusion of a front-end loader (rubber-tired loader) in the demolition phase.



existing parking lot, and the number of tree stumps and/or unwanted rock materials to be removed during Site Preparation for the proposed project would be limited compared to an undeveloped site, and the reduction of the equipment default values for the site preparation phase are justified and appropriate for this application.

While the commenter claims that such changes are “unsubstantiated”, these changes were made because “more detailed site-specific equipment and phase information” was made available to the user and thus according to guidance of the CalEEMod User’s Guide Section 4.3, “the user should override the default values.”

The specific data was provided by the project’s development team based on the Project development team’s knowledge of the grading and construction needs for this specific site and development, and that firm’s experience in developing industrial properties. No revised analysis is required to address this comment as CalEEMod was used in accordance with the applicable User’s Guide guidance.

**Comment L-11:**

The commenter expresses a concern that the number of Saturday and Sunday vehicle trips are underestimated in the IS/MND and CalEEMod air model output sheets.

**Response to Comment L-11:**

The comment is incorrect. The IS/MND did not underestimate vehicle trip rates for Saturday and Sunday and did not underestimate emissions associated with operational on-road vehicles.

First, the commenter’s consultant asserts that the CalEEMod model should have assumed 421 daily vehicle trips for Saturday and Sunday trip rates to match the number of daily trips shown in the LADOT VMT Calculator. This is not supported.

The Daily Vehicle Trip Rates provided in the LADOT VMT Calculator Documentation Table 1 are weekday average daily trip generation rates (not weekend); thus, the Daily VMT reported in the LADOT VMT Calculator is Daily Weekday VMT.<sup>6</sup> Accordingly, the number of trips reported by the VMT Calculator are not relevant to weekend trips.<sup>7</sup> For weekend trips, the air model justifiably relied on the CalEEMod default rates for Saturday and Sunday trips, which are from the

---

<sup>6</sup> According to the City of Los Angeles VMT Calculator Documentation Version 1.3 (May 2020), developed by the LADOT and the Los Angeles Department of City Planning (DCP), the calculator was developed using trip generation rates from the 9th Edition of the ITE Trip Generation Manual publication.

<sup>7</sup> Commenter’s consultant correctly observes that the LADOT VMT Calculator shows a daily vehicle trip rate of 421. It should be noted, however, that the weekday operational trips were conservatively adjusted (increased) in the air model to 476 to match the number of weekday trips shown in the LADOT VMT Calculator Project Screening Criteria output as reported in the project’s Transportation Assessment (Appendix G of the IS/MND). This is conservatively higher than the 421 trips shown in the LADOT VMT Calculator Analysis Results that the commenter’s consultant refers to in their comments. As such, the air model actually provides a conservative analysis by using the larger number of weekday trips (476) per the LADOT VMT Calculator Project Screening Criteria output as opposed to the lower number of weekday trips (421) shown in the LADOT VMT Calculator Analysis Results that the commenter’s consultant refers to.

ITE Trip Generation Manual, 10th Edition.<sup>8</sup> Accordingly, the weekend trip rate assumed was appropriate and the resulting emissions calculated for operational on-road vehicles were not underestimated.

Regardless, the AQMD significance thresholds for criteria pollutant emissions during operations are maximum daily emissions, as shown in the MND Table III-1. Thus, increasing the Saturday and Sunday trips to match the weekday (Monday through Friday) numbers in the air model would not alter the maximum daily emissions that are shown in the MND Table III-3 for mobile sources as they would be the same, and thus the significance conclusion would be the same. Therefore, this comment is a non-issue for the evaluation of air quality impacts.

**Comment L-12:**

The commenter restates their opinion that emissions were underestimated due to the alleged “errors” they assert were made in the air model in the IS/MND.

**Response to Comment L-12:**

As discussed in the Responses to Comments L-9 through L-11 above, there were no material “errors” made in the air model that would lead to an underestimation of emissions in the IS/MND. As such, there is no evidence that emissions were underestimated, and no revised analysis is required to address this comment.

**Comment L-13:**

The commenter asserts that a HRA should be conducted to evaluate health risks from diesel particulate matter (DPM) for construction and operations.

**Response to Comment L-13:**

See also Response to Comment A-2. At the request of the SCAQMD, an HRA has been conducted by iLanco Environmental (June 27, 2022) for the proposed project to determine potential impacts associated with diesel emissions during operations. The HRA analysis quantified the potential cancer risk to receptors that may be affected by exposure to TAC from the Project’s trucking activities for the nearest residents and offsite workers. SCAQMD has established a health-protective threshold of 10 in a million (1.0E-05) for cancer risk. The HRA determined that the Project’s operational diesel trucking activities potential cancer risks for residents would be 0.504 in a million (5.04E-07) and for offsite workers would be 0.0497 in a million (4.97E-08), which would be well below the SCAQMD threshold. As such, there is no evidence that the project may have significant health impacts as a result of DPM, and no revised analysis is required to address this comment.

Additionally, iLanco prepared a technical memorandum dated August 30, 2022 that supplements the June 2022 HRA to include both construction and operational activities for the proposed project. As shown in the August 2022 memorandum (**Attachment 3**), the analysis quantified the potential

<sup>8</sup> California Air Pollution Control Officers Association (CAPCOA), California Emissions Estimator Model User’s Guide Version 2020.4.0, May 2021.

cancer risk and noncancer chronic impacts (Hlc) to receptors that may be affected by exposure to toxic air contaminants (TAC) from the Project's construction and operational activities. The HRA was conducted in accordance with the SCAQMD dispersion modeling guidance<sup>9,10</sup> and the Office of Environmental Health Hazard Assessment Guidance (OEHHA).<sup>11</sup>

Potential cancer risk and noncancer chronic impacts to both sensitive receptors and offsite worker receptors were evaluated. Sensitive receptors include residences, schools, childcare, and convalescent facilities. The closest and most impacted sensitive receptors would be residences to the east, across Fallbrook Avenue, and to the south, across Roscoe Boulevard. Receptors further than those evaluated would experience lower impacts. Offsite worker receptors include receptors at the neighboring Corporate Pointe at West Hills office park to the north and west.

SCAQMD has established health-protective thresholds<sup>12</sup> of 10 in a million (10E-06) for cancer risk and 1.0 for Hlc. The HRA determined that the cancer risk from the Project's construction and operational activities for an exposure scenario starting at the 3<sup>rd</sup> trimester of pregnancy for a duration of 30 years would conservatively be 9 in a million (9.06E-06) for the nearest residential receptor, and the noncancer chronic impact (Hlc) would be 0.00933 (9.33E-03), which would be below the SCAQMD thresholds. For offsite workers, the potential cancer risks from construction and operations would be 0.5 in a million (5.54E-07) and the noncancer chronic impact (Hlc) would be 0.0394 (3.94E-02), which would be well below the SCAQMD threshold. As such, there is no evidence that the project may have significant health impacts as a result of DPM, and no revised analysis is required to address this comment.

**Comment L-14:**

The comment asserts that the project may have a significant impact on human health based on the results of a screening-level HRA conducted by their consultant SWAPE.

**Response to Comment L-14:**

The comment acknowledges that SWAPE conducted only a preliminary screening level HRA that "utilizes a limited amount of site-specific information," and that, "[i]f an unacceptable air quality hazard is determined to be possible using AERSCREEN, a more refined modeling approach is required prior to approval of the Project." It also is noted that the commenter's consultant provides a disclaimer to all of their comments that states "SWAPE has received limited discovery regarding

---

<sup>9</sup> SCAQMD 2017. South Coast Air Quality Management District. Risk Assessment Procedures for Rules 1401, 1401.1 and 212, Version 8.1. September. Available online: <http://www.aqmd.gov/home/permits/risk-assessment>. Accessed: June 2022.

<sup>10</sup> SCAQMD 2022. South Coast Air Quality Management District. Modeling Guidance for AERMOD. Available online: <https://www.aqmd.gov/home/air-quality/meteorological-data/modeling-guidance>. Accessed: June 2022.

<sup>11</sup> OEHHA 2015. Air Toxics Hot Spots Program Guidance Manual for the Preparation of Risk Assessments, Appendix D: Risk Assessment Procedures to Evaluate Particulate Emissions from Diesel-Fueled Engines. February. Available at: <https://oehha.ca.gov/air/cmr/notice-adoption-air-toxics-hot-spotsprogram-guidance-manual-preparation-health-risk-0>. Accessed: June 2022.

<sup>12</sup> SCAQMD 2019. South Coast Air Quality Management District. Air Quality Management Thresholds. April 2019. Available online: <http://www.aqmd.gov/docs/default-source/ceqa/handbook/scaqmd-airquality-significance-thresholds.pdf>. Accessed: June 2022.

August 30, 2022

Letter to Ms. Esther Ahn

Responses to Comments for the Fallbrook Point Project, located at 22815-22825 West Roscoe Boulevard  
(Case Number ENV-2021-10328-MND)

Page 45

this project”, and that “their efforts which were limited to information that was reasonably accessible at the time of the work, and may contain informational gaps, inconsistencies, or otherwise be incomplete due to the unavailability or uncertainty of information obtained or provided by third parties.”

See also Response to Comment L-13. iLanco Environmental conducted a refined, site-specific HRA (August 30, 2022) for the proposed project to determine potential cancer and noncancer chronic impacts for construction and operations. The HRA analysis quantified the potential cancer risk and noncancer chronic impacts to receptors that may be affected by exposure from the Project’s construction and operations activities for the nearest residents and offsite workers. As discussed in Response to Comment L-13, the project-specific HRA determined that the project’s potential cancer risk and noncancer chronic impact would be below SCAQMD thresholds and no revised analysis is required to address this comment.

**Comment L-15:**

The commenter asserts that the IS/MND’s quantitative analysis relies upon an incorrect and unsubstantiated air model and thus GHG emissions are underestimated.

**Response to Comment L-15:**

See response to Comments L-8 through L-12, which address the commenter’s concerns regarding the air model.

**Comment L-16:**

The commenter erroneously states that the IS/MND utilizes an outdated GHG threshold. The commenter further states that their consultant recommends that “the Project apply the SCAQMD 2035 efficiency target of 3.0 metric tons of carbon dioxide equivalents per service population per year (“MT CO<sub>2</sub>e/SP/year”)” as a quantitative threshold.

**Response to Comment L-16:**

The commenter does not provide any basis for the claim that the GHG threshold in the IS/MND is outdated. As discussed on page 52 of the IS/MND, the City has not adopted a numerical significance threshold for assessing impacts related to GHG emissions and has not formally adopted a local plan for reducing GHG emissions. Nor have the SCAQMD, OPR, CARB, CAPCOA or any other state or regional agency adopted a numerical significance threshold for assessing GHG emissions that the City has adopted that would be applicable to the Project. As such, the commenter’s unsubstantiated opinion that the Project should apply the SCAQMD 2035 efficiency target which was proposed by SCAQMD staff over a decade ago and never adopted as a quantitative threshold is noted but is irrelevant to the determination of significance.

Consistent with the CEQA Guidelines, the IS/MND undertook a qualitative and quantitative analysis of the potential GHG emissions associated with the Project. As an initial step in this analysis, the IS/MND made a “good-faith effort” to quantify the potential direct and indirect GHG emissions related to construction, transportation, building operations, water use, solid waste treatment, and equipment from landscape maintenance activities. (See CEQA Guidelines, §

August 30, 2022

Letter to Ms. Esther Ahn

Responses to Comments for the Fallbrook Point Project, located at 22815-22825 West Roscoe Boulevard  
(Case Number ENV-2021-10328-MND)

Page 46

15064.4 (“Determining the Significance of Impacts from Greenhouse Gas Emissions[.]”) Based on this accounting, the IS/MND determined that the emissions model estimates that the Project would result in annual emissions of approximately 1,285.1 MTCO<sub>2</sub>e, and that this would be far below the SCAQMD staff proposed numerical threshold of 3,000 MT of CO<sub>2</sub>e per year for evaluating GHG impacts of non-industrial projects.

However, as discussed on page 52 of the IS/MND, no applicable quantitative threshold has been adopted for evaluating the significance of the Project’s impacts. Accordingly, in the absence of an adopted numerical threshold by the City, state, or SCAQMD, and consistent with CEQA Guidelines section 15064.4, the IS/MND provides a qualitative assessment of consistency with plans adopted for the purpose of reducing and/or mitigating GHG emissions as the determining factor of the potential significance of the Project’s contribution to global GHG emissions and resulting environmental effects. The IS/MND demonstrates that the Project complies with applicable plans, policies, and regulations adopted for the purpose of reducing emissions of GHGs, including the CARB AB 32 Scoping Plan and 2017 Scoping Plan Update, the 2020-2045 RTP/SCS (Connect SoCal), LAGBC, Mobility Plan 2035, Green LA/ClimateLA, and L.A.’s Green New Deal / Sustainable City pLAn. Therefore, the IS/MND demonstrates that Project’s potential impacts regarding GHG emissions would be less than significant.

**Comment L-17:**

The comment refers to the commenter’s consultant’s “effort to quantitatively evaluate the Project’s GHG emissions”, (citing “Minutes for the GHG CEQA Significance Threshold Stakeholder Working Group #15.” SCAQMD, September 2010, available at: [http://www.aqmd.gov/docs/defaultsource/ceqa/handbook/greenhouse-gases-\(ghg\)-ceqa-significance-thresholds/year-2008-2009/ghg-meeting-15/ghg-meeting-15-minutes.pdf](http://www.aqmd.gov/docs/defaultsource/ceqa/handbook/greenhouse-gases-(ghg)-ceqa-significance-thresholds/year-2008-2009/ghg-meeting-15/ghg-meeting-15-minutes.pdf), p. 2.).

**Response to Comment L-17:**

See Response to Comment L-16. There are no quantitative significance thresholds adopted by the SCAQMD that would be relevant to the project.

As discussed on page 52 of the IS/MND, “no applicable quantitative threshold has been adopted for evaluating the significance of the Project’s impacts, and this analysis will use a qualitative discussion of plan consistency to determine the potential significance of the Project’s contribution to global GHG emissions and resulting environmental effects pursuant to CEQA Guidelines Section 15064.4(a).”

Therefore, the results of the commenter’s consultant “effort to quantitatively evaluate the Project’s GHG emissions” is irrelevant to this project or the analysis of the IS/MND.

**Comment L-18:**

The commenter asserts that the IS/MND fails to consider the performance-based standards underlying CARB’s Scoping Plan.



**Response to Comment L-18:**

As described in the IS/MND, the Scoping Plan is applicable to state agencies but is not directly applicable to cities and/or individual development projects. The 2017 Scoping Plan outlines the regulations, programs, and other mechanisms needed to reduce GHG emissions in California, and notes that “CARB and other State agencies will work closely with State and local agencies, stakeholders, Tribes, and the public to develop regulatory measures and other programs to implement the Scoping Plan.” Regulatory actions taken at the state, regional, or local levels would result in direct and/or indirect compliance by the project where applicable.

As shown by the policy consistency analysis provided in the IS/MND Table VIII-3, the Project would be consistent with the 2017 Scoping Plan policies. For example, as described in the IS/MND, new buildings are required to comply with the Title 24 Building Energy Efficiency Standards and the California Green Building Standards Code adopted and approved by the California Energy Commission and California Building Standards Commission, respectively. In addition, as described in the MND (page 80), the Project will implement a Transit Demand Management (TDM) program in compliance with LAMC Section 12.26 J to reduce and manage employee commute-related trips in private vehicles.<sup>13</sup> Further, as discussed in the MND (page 108), the Project would have a Daily Work VMT per Employee of 14.5, which is less than the applicable North Valley APC significance threshold of 15.0 with incorporation of the identified TDM measures. As stated in the LADOT’s Transportation Assessment Guidelines (TAG), projects that fall under the City’s efficiency-based impact thresholds align with the long-term VMT and GHG reduction goals of SCAG’s RTP/SCS that demonstrates regional compliance with air quality conformity requirements and GHG reduction targets. The Project’s Daily Work VMT per Employee would not exceed the City’s efficiency-based impact threshold as proposed, and therefore would be consistent with the RTP/SCS. Pursuant to the TAG, project’s that are deemed to be consistent with the SCAG RTP/SCS would have a less than significant cumulative impact on VMT.

As such, the Project would be required to comply with current regulatory measures adopted to implement the 2017 Scoping Plan as may be applicable to the proposed Project, including provision of EV infrastructure and building efficiency standards required by Title 24. Therefore, the Project complies with the 2017 Scoping Plan, and there is no evidence that the Project would otherwise conflict with or interfere with its implementation.

**Comment L-19:**

This comment expresses a concern that the MND fails to discuss whether the Project is consistent with the SB 375 performance benchmarks assumed in the 2020 RTP/SCS such as: i) per capita GHG emission targets, or ii) daily vehicles miles traveled (“VMT”) per capita benchmarks.

**Response to Comment L-19:**

Regarding SCAG’s RTP/SCS, as described in the IS/MND, the RTP/SCS does not require that local general plans, specific plans, or zoning be consistent with it. Instead, the RTP/SCS provides

---

<sup>13</sup> See also Mitigation Measure MM-TRAFF-1: Transportation Demand Management (TDM)

incentives to governments and developers to be consistent with it. Also, in general, the RTP/SCS incorporates local land use projections from city and county general plans as part of its development. As the proposed project would result in a use that is consistent with the underlying industrial zoning and General Plan land use designations for the project site, it is also consistent with the underlying land use projections contained in the RTP/RCS.

As shown in Table VIII-4, the Project would be consistent with GHG reduction strategies in the RTP/SCS that aim to reduce VMT by changing the region's land use and travel patterns, such as providing compact growth in infill areas accessible to transit and providing jobs closer to transit facilities. Table VIII-4, Project Consistency with Connect SoCal (RTP/SCS), lists the relevant strategies identified in Connect SoCal that could be implemented to help achieve the state mandated GHG emissions reduction targets and provides an analysis of Project consistency with each strategy. Although consistency with SB 375 benchmarks may entitle projects to certain CEQA exemptions or streamlining, SB 375 targets are not stand-alone CEQA thresholds for GHG or transportation impact analysis. The Project is not seeking a CEQA exemption or streamlining procedure pursuant to statute based on consistency with SB 375 performance benchmarks.

**Comment L-20:**

The commenter asserts that their consultant's analysis demonstrates a potentially significant health risk and GHG impact from the Project that necessitates further mitigation.

**Response to Comment L-20:**

As evaluated in the MND, the City has found the Project's potential to result in a substantial cumulative contribution to climate change environmental impacts to be less than significant, and no GHG mitigation measures would be required under CEQA. As such, implementation of additional mitigation measures identified by the commenter's consultant for consideration would not be warranted to comply with CEQA.

**Comment L-21:**

The commenter states that their noise consultant Ms. Jue concluded that the Project's construction noise impacts are potentially significant.

**Response to Comment L-21:**

Responses to individual claims made by the commenter's consultant regarding the noise impact analysis are provided below in Comments L-22 through L-26.

**Comment L-22:**

According to the commenter's consultant, the IS/MND fails to properly establish several baseline noise levels for the proposed Project.

**Response to Comment L-22:**

Section XIII of the IS/MND consists of a noise analysis, which includes ambient noise measurements and was prepared pursuant to City standards. According to the LAMC Section 111.01, “Ambient noise shall be averaged over a period of at least 15 minutes”.

The MND included three ambient noise measurements of sufficient length to establish baseline ambient noise levels under the LAMC. Therefore, the IS/MND properly establishes baseline noise levels. The measurements were taken during off-peak traffic hours (between 9:16 A.M. and 11:22 A.M.) on June 10, 2021, which coincides with a period when traffic volumes in the City may have been lower due to COVID-19 measures. This, however, represents a conservative baseline because any project noise increase over ambient noise conditions would be greater and more noticeable in a low ambient noise environment than in a high ambient noise environment. Thus, the measurements and subsequent analysis are considered to be conservative and more sensitive to the residential receptors.

Nighttime and 24-hour noise levels are not relevant to the evaluation of the project’s on-site truck delivery noise or truck traffic, because the project is required to comply with Case No. CPC 2007-237-ZC-GPA-CU-SPR, Condition of Approval No. B.3 for the Commercial Corner Exceptions, which limits truck deliveries and distribution to the daytime hours of 6 AM to 7 PM on Monday through Friday, 7 AM to 5 PM on Saturday, and 10 AM to 4 PM on Sunday, as discussed in the IS/MND. Accordingly, existing daytime ambient noise levels are the relevant baseline for the evaluation of operation noise levels from on-site sources.

Roadways are the dominant noise sources in the vicinity. The IS/MND substantiates that noise measurements conducted on the project site are at a similar distance from the roadways as are the nearest sensitive land uses; accordingly, the noise levels at these locations are equivalent to and representative of the nearby sensitive receptors. For the evaluation of project-related traffic noise and cumulative traffic noise, CNEL noise levels from local roadways were modelled based on traffic data from the project Transportation Assessment. As such, the IS/MND correctly and conservatively establishes “the physical environmental conditions in the vicinity of the project” that serves as the baseline against which the project’s predicted effects were described and quantified.

Regarding nighttime noise concerns, the project would not entail trucking operations at night as stated above per Case No. CPC 2007-237-ZC-GPA-CU-SPR, Condition of Approval No. B.3. Any nighttime warehouse or manufacturing operations would be internal to the proposed structures. Rooftop HVAC equipment would be a considerable distance from existing sensitive receptors and would be shielded by rooftop parapets. Finally, current building standards would require use of efficient equipment with lower noise generation levels.

**Comment L-23:**

The comment asserts that the IS/MND’s construction noise analysis draws upon thresholds of significance that are not properly developed. The comment further states that the IS/MND’s construction noise impact analysis for the Project is incomplete because:

1. The IS/MND fails to provide evidence that the specific site conditions (e.g., sightlines, barrier geometry), and available equipment (e.g., mufflers) would be sufficient to mitigate the noise impacts shown in Table XIII-2, which shows that noise levels from individual pieces of equipment would exceed 75 dBA (LAMC noise limit) at most residential areas without mitigation.
2. The IS/MND's noise analysis fails to include any aggregate determination of construction activities, even though the IS/MND's Table XIII-2 shows that there would be several sources of construction equipment noise, when combined with others, that would potentially exceed the LACEQA construction noise thresholds, constituting more significant impacts.
3. The IS/MND relies on the Regulatory Compliance Measure RC-NOI-1, but provides no evidence that these measures would be sufficient to mitigate the significant noise impacts at noise sensitive receptors.

**Response to Comment L-23:**

Regarding thresholds of significance for construction noise, construction noise was analyzed based on the applicable standards in the LAMC noise ordinance, as discussed in the IS/MND. Mitigation is not required, because the project would comply with LAMC Sections 112.05 using standard regulatory compliance practices incorporated into the project as Regulatory Compliance Measure (RC)-NOI-1. Regarding “aggregate” construction activities with “several sources” of construction equipment, the project noise analysis is consistent with LAMC Section 112.05 which establishes a construction noise performance standard of 75 dBA at 50 feet from an individual piece of equipment, unless technically infeasible “despite the use of mufflers, shields, sound barriers and/or other noise reduction device or techniques”. Accordingly, the analysis conservatively considered noise at 50 feet from each piece of equipment. As construction equipment would operate at some distance from each other, the nearest source would typically be the most impactful, given distance attenuation and the logarithmic nature in which multiple noise sources combine. In addition, construction equipment would move throughout the project site, and it is unlikely that more than one piece of equipment would operate at the nearest point of the property to a given residence for a substantial amount of time. Therefore, operation of multiple pieces of equipment would not increase typical construction noise levels above those evaluated in the IS/MND. To this end, RC-NOI-1 requires the Project to schedule construction and demolition activities so as to avoid the simultaneous operation of multiple pieces of equipment, which is a standard condition frequently used by the City in CEQA documents.

Regarding “the LACEQA construction noise thresholds”, the 2006 Los Angeles CEQA Threshold Guide states that it is “the City’s initial effort to develop citywide guidance for CEQA impact analyses,” and that, “The Thresholds Guide is intended to be available as a voluntary tool” and has not typically been used by the City for similar projects in recent years. In addition, the 2006 document uses a version of the CEQA checklist for noise that has subsequently been revised. As such, the evaluation provided in the IS/MND effectively addresses the less than significant temporary construction noise impacts based on the applicable threshold and performance standard pursuant to LAMC Sections 41.40 and 112.05. Nonetheless, even when the loudest piece of

construction equipment operates at the edge of construction near the closest sensitive receptors, noise level increases would be less than 5 dB as shown in **Table RTC-1, Construction Noise Level Increases**.

**Table RTC-1**  
**Construction Noise Level Increases.**

Phase	Equipment	Noise Level at 50 ft (dB Leq) <sup>1</sup>	Distance (ft) <sup>2</sup>	Attenuated Noise (dB Leq)	RCNM NOI-1 Reduction (dB)	Reduced Construction Noise (dB Leq)	Existing Ambient Noise (dB Leq) <sup>3</sup>	Ambient Noise Level with Construction (dB Leq)	Increase Over Ambient (dB)
Demolition	Concrete Saw	83	130	74.7	15.0	59.7	58.3	62.1 <sup>a</sup>	3.8 <sup>b</sup>

Source: Envicom Corporation August 16, 2022.  
<sup>1</sup> Average equivalent noise level (Leq) based on Federal Highway Administration Roadway Construction Noise Model (FHWA RCNM). While the IS/MND conservatively uses maximum (Lmax) noise levels for evaluating compliance with LAMC Section 112.05, in this case Leq is the appropriate metric for comparison with the measured existing ambient average noise levels in Leq.  
<sup>2</sup> Distance from edge of existing asphalt parking lot (i.e., edge of demolition activity) to nearest residential structure.  
<sup>3</sup> Measured noise level at M2. See IS/MND Table XIII-1, Ambient Noise Measurements.  
<sup>a</sup> 62.1 dB =  $10 \cdot \log(10^{59.7 \text{ dB}/10} + 10^{58.3 \text{ dB}/10})$ ; i.e., combination of reduced construction noise level with existing ambient noise level  
<sup>b</sup> 3.8 dB = 62.1 dB – 58.3 dB

Regarding operational noise, the 2006 Los Angeles CEQA Threshold Guide criteria for permanent operation noise increases is any 5 dB increase or a 3 dB increase to or above 70 dB+ CNEL (the “normally unacceptable” level for residential land uses). As shown in Table XIII-3 of the IS/MND, future cumulative with project noise levels would be less than 70 dB CNEL. As shown in Table XIII-6 and XIII-7, project-related operational noise level increases would be less than 3 dB and cumulative operational noise level increases would be less than 5 dB. Therefore, project operation would not exceed the voluntary 2006 Los Angeles CEQA Threshold Guide criteria for a significant operational noise impact. No further evaluation is warranted.

Regarding sufficiency of RC-NOI-1 to “mitigate” noise impacts, it is not a mitigation measure, because it consists of standard regulatory compliance measures for City ordinances applicable to any construction within 500 feet of a residential zone. As discussed in the IS/MND, construction noise impacts would be less than significant, and no mitigation is required pursuant to CEQA. The IS/MND provides citations within Section XIII of the IS/MND on page 87 that demonstrate the effectiveness of mufflers and barrier as noise reduction features, contrary to the commenter’s claim of “no evidence”. Construction noise impacts are less than significant and no mitigation measures are required.

**Comment L-24:**

The commenter states that their consultant asserts that the IS/MND’s off-site operational noise impact analysis is incomplete because the IS/MND “lacks any discussion of whether the TNM



model incorporated flow control at intersections; trucks at stop signs/stop lights would generate a different noise increase from a model that only uses free flow conditions.”

**Response to Comment L-24:**

The use of flow control in Federal Highway Administration Traffic Noise Model 3.0 (FHWA TNM 3.0) would result in reduced vehicle speeds for portions of the roadways, resulting in lower noise levels from the trucks. Regardless, because the project would not add stop signs or traffic lights, flow control on local roadways would be the same without and with the project, meaning the project-related traffic noise increase would not be affected by using flow control in the model. In addition, the commenter provided no supporting evidence that project-related traffic noise would be significant if the modelling parameters were to be changed.

**Comment L-25:**

The commenter states that their consultant asserts that “[i]f the rooftop equipment and other operational noise sources would operate during nighttime hours, these activities must be compared to nighttime baseline conditions and the CNEL increase, if any, must also be evaluated.”

**Response to Comment L-25:**

Rooftop equipment would typically be primarily active during the daytime due to outdoor temperature and the fact that the facility would have limited nighttime operations due to Condition of Approval No. B.3, which would restrict truck deliveries and distribution to daytime hours. In addition, as stated in the IS/MND, the roofline and parapet along the exterior walls of the buildings would provide additional noise reduction beyond the levels shown in the IS/MND. As discussed previously, baseline conditions are established in the IS/MND. As discussed in the IS/MND, composite operational noise levels would be less than significant. During nighttime, composite operational noise levels would be substantially less based on the prohibition of truck deliveries and limited other operational activities during nighttime. Operational noise would be less than significant, and no mitigation would be required.

**Comment L-26:**

The comment states that the IS/MND lacks adequate noise mitigations to lessen several potentially significant noise impacts from construction-related activities of the proposed Project.

**Response to Comment L-26:**

As discussed in response to Comment D-2, construction noise impacts are less than significant, and no mitigation measures are required. Contrary to the commenter’s assertions, the noise analysis in the IS/MND is consistent with City requirements and industry standards.

**Comment L-27:**

The comment is a conclusion that asserts the City must prepare an EIR.

August 30, 2022

Letter to Ms. Esther Ahn

Responses to Comments for the Fallbrook Point Project, located at 22815-22825 West Roscoe Boulevard  
(Case Number ENV-2021-10328-MND)

Page 53

**Response to Comment L-27:**

The City reserves the right as Lead Agency under CEQA to determine the correct environmental review for individual projects under CEQA. As demonstrated in the IS/MND analysis, all impacts are either less than significant or reduced to less than significant with implementation of Project mitigation measures. Therefore, no further analysis is required.



Esther Ahn &lt;esther.ahn@lac



## Fallbrook Point Project West Hills CEQA Error

1 message

**Mark** <mjanssen1@socal.rr.com>  
To: esther.ahn@lacity.org

Tue, Jun 21, 2022 at 10:30 AM

Hello Ms Ahn.

My name is Mark Janssen & I have written to you before regarding  
Fallbrook Point Project ENV-2021-10328-MND.

We've noticed that on this CEQA site, the project's  
**Notice of Completion for both the State & Local Review Period**  
**has "Ended May 27, 2022"**. Per your Office & the WHNC the Process to  
Review has remained **"Open"**. Please correct this error, as it is causing a  
lot of confusion & mis-information among the community who look this up online.  
<https://ceqanet.opr.ca.gov/2022040565>

We have created a neighborhood group (See attached letter to WHNC)  
The WHNC has assured us that ALL documents will be published in 1 location  
for all to educate themselves about the facts concerning the project.  
The builder, Staley Point Capital has continued to refuse to work with  
the community and has been pressuring the council to approve.  
We feel Kevin Staley is acting in bad faith to the WHNC & our Community.  
As an example, His VP of Development Ricardo Rivas has already sent a handful  
of neighbors a "Notification of Application for a Grading Permit" on a project that is still "Open".  
That is NOT the open communication the community expected nor the Board requested.

Lastly,  
I believe Charlene of the WHNC has forwarded a few lists of -e-mails from concerned neighbors.  
Those came as a direct result of my requests for anyone who could not attend our quickly  
planned Saturday June 11, 2022 meet. Neighbors were advised to directly contact the WHNC  
and express concern that they were unaware of this project. Which they did!  
Since the comments are "Public Record" may we have access to those  
e-mail addresses so we can add them to our master list ?

Thank You,  
Mark Janssen  
Ponce Ave



**THIS IS OUR LETTER READ TO THE WHNC ZONING MEETING JUNE 14.pdf**  
55K

M-1

August 30, 2022

Letter to Ms. Esther Ahn

Responses to Comments for the Fallbrook Point Project, located at 22815-22825 West Roscoe Boulevard  
(Case Number ENV-2021-10328-MND)

Page 55

## **COMMENT LETTER M– Mark Janssen (June 21, 2022)**

### **Response to Comments M-1**

This commenter states that on the CEQA website, the project’s notice of completion for both state and local review ended May 27, 2022. However, the process to review has remained “open,” and requests to correct the error. The commenter also references a neighborhood group letter attached, and requests to have access to public record email addresses.

See Response to Comment G-1 regarding the City’s response that even though the formal public review period for the MND ended on May 26, 2022, the case remains open and further comments would continue to be added to the case file/public record. In addition, all public comments will be included in the Final IS/MND and Response to Comments for public review. The commenter’s request for private email addresses of those making public comments on the project will be provided to the City’s decision makers for consideration. As there is no comment related to the environmental analysis within the MND, no further response is necessary.

The neighborhood group letter responses referred to in this comment letter are included in Response to Comment Letter O, below.



Esther Ahn &lt;esther.ahn@lacity.org&gt;

N

## Fallbrook Point Project, West Hills CA

2 messages

Mark <mjanssen1@socal.rr.com>  
To: esther.ahn@lacity.org

Tue, May 24, 2022 at 4:11 PM

Good day Mrs. Ahn,

My name is Mark Janssen & I am another property owner writing to voice outrage  
re:  
Case Number: ENV-2021-10328-MND  
DIR-2021-10327-SPR

As you probably have been advised, this entire project has been hidden from all the surrounding neighbors since it's inception. The 139 page "Mitigated Negative Declaration" document was just provided us last week!

Ms. Heather Waldstein (the rep for the builder) has not been forthcoming with any information to those of us directly affected, & has actually misled the West Hills Council on many occasions throughout their meetings. She has addressed some of the issues about the "Build Itself", but cannot provide any data or studies compiled about any future impacts to our local community when the job is completed.

Eg: ---Where is any traffic study about directing 3 axle trucks from those 10 bays to exit all day onto narrow Fallbrook Ave. & then turning left into 1 lane on Roscoe Blvd.?  
---3 axles vary... What max weight of truck, the length & what's to keep a 4 or 5 axle from access?  
--- Noise from dozens of trucks "beeping in reverse" all day will be heard like sirens for blocks  
---What about the 232 extra vehicles ingressing & egressing all day? Corporate Pointe is already packed with cars.  
---What are the planned hours for the commercial properties?  
--- Can the property eventually be re-zoned again once built to accommodate any future high dollar tenants?  
---How about the extra draw on our already weak Valley power grid and limited water supply?  
--- Is the property even safe to dig & build without a proper & thorough soil analysis?

There are so many other complaints, yet no one has any answers for us!

**"We'll have to see about that" is not an acceptable answer when it involves the future of our community.**

Again, the concern is more about the **long term negative impact after the construction.**

For the above reasons,(and more) we are asking that extended time be given for all local homeowners to review all the documents.

There is also a signed petition collected from the local neighbors since they too have never been informed by neither the City, the Builder nor the Council.

Lastly, please add me to any future list regarding this project.

Sincerely,  
Mark Janssen  
8303 Ponce Ave.  
West Hills CA 91304  
[mjanssen1@socal.rr.com](mailto:mjanssen1@socal.rr.com)

Esther Ahn <esther.ahn@lacity.org>  
To: Mark <mjanssen1@socal.rr.com>

Thu, May 26, 2022 at 11:02 AM

Good morning,

N-1



Thank you for your comment.

I've saved it for inclusion in the case file/public record, and will continue accepting comments as the case will be held open despite the end of the MND review period.

To sign up as an Interested Party and receive a copy of the Letter of Determination, please fill out the form at this link: [https://docs.google.com/forms/d/e/1FAIpQLScY5keKSJG75g0o58OvJCqVOqjl1\\_b4r6tcRBzDDxGqWu7mqA/viewform](https://docs.google.com/forms/d/e/1FAIpQLScY5keKSJG75g0o58OvJCqVOqjl1_b4r6tcRBzDDxGqWu7mqA/viewform)

Please let me know if there are any relevant documents I can help provide you with in the meantime.

Many thanks,  
Esther

[Quoted text hidden]

--



LOS ANGELES  
CITY PLANNING

**Esther Ahn**

City Planner

**Los Angeles City Planning**

200 N. Spring St., Room 763

Los Angeles, CA 90012

T: (213) 978-1486 | [Planning4LA.org](http://Planning4LA.org)



**COMMENT LETTER N– Mark Janssen (May 24, 2022)**

**Response to Comments N-1**

This commenter expresses concerns related to traffic, traffic noise, ingress/egress, operational hours, zoning, utilities, and soil analysis. The City responded on May 26, 2022 and indicated at the comment would be included in the case file/public record, noted that the City will continue accepting comments despite the end of the MND review period, and provided a link to receive a copy of the Letter of Determination when available.

Related to traffic and traffic and traffic noise, please see Response to Comments H-1, H-2, H-3, H-5, H-12.

MND Section XVII. Transportation (pages 105 – 113) discusses issues related to ingress/egress of the project site. The MND states that the Project would be accessed from existing driveways located along the Fallbrook Avenue and Roscoe Boulevard frontages, which currently serve existing uses within the Corporate Pointe West Hills Business Park including the parking lot within the Project Site. The Project would not create new access points along the adjacent roadway frontages, and provide excellent line of sight for all modes of travel (motorists, pedestrians, and bicyclists) at the Project Site driveways, which are located approximately 300 feet north of the Schoenborn Street intersection and 430 feet south of the Eccles Street intersection (Fallbrook Avenue driveway), and approximately 505 feet west of the Fallbrook Avenue intersection and 625 east of the Lena Avenue intersection (Roscoe Boulevard driveway). Both adjacent roadways feature center left turn lanes which would allow vehicles preparing to turn left into the Project driveways from impeding through traffic lanes. As such, the MND and project-specific Transportation Assessment concluded the Project would not result in excessive vehicle queuing at the Project Site driveways, and the driveways will continue to meet City standards to ensure adequate maneuvering by vehicles entering and exiting the Project Site.

Regarding the commenter's question regarding hours of operation, the project proposes to redevelop an existing surface parking lot with three warehouses/manufacturing buildings for potential office, manufacturing, or warehouse use. There are no known tenants for the buildings identified at this time. All of the proposed structures may potentially be leased by one entity, or each individual structure, or portions of those structures, may be leased by individual tenants, providing employment opportunities for a variety of activities allowed within the existing zoning for the site. Any tenant would dictate their own hours of operation, subject to current zoning regulations, and would be beyond the control of the project applicant.

The commenters speculation regarding future re-zoning will be forwarded to the City's decision makers. Any future re-zoning would have to go through the zone change process and approval in order to re-zone the project site if such a proposal were ever to be put forth.

MND Section XIX. Utilities and Service Systems (pages 114 – 117) discusses all issues related to project utilities, including electricity and water supply. The MND explains that the Project would construct three new buildings within an existing 77.5 acre (approximately) corporate business park campus which currently contains 10 buildings, all of which are currently served by public utilities

August 30, 2022

Letter to Ms. Esther Ahn

Responses to Comments for the Fallbrook Point Project, located at 22815-22825 West Roscoe Boulevard  
(Case Number ENV-2021-10328-MND)

Page 58

infrastructure, and no expansion of utility infrastructure would be required to serve the Project. In addition, as stated in the MND, according to the UWMP, the LADWP has sufficient water supplies available for average weather years through the Year 2040, according to population growth estimates with existing passive conservation, as well as for dry and multiple dry years. As such, the MND concluded the Project's potential to result in a substantial environmental impact due to insufficient water supplies would be less than significant.

Regarding the soil analysis, a project specific Geotechnical Report, dated June 23, 2021, prepared by Partner Engineering and Science Inc., and the LADBS Grading Division's Soils Report Approval Letter issued for the Project dated December 1, 2021 are included as MND Appendix E.1 and Appendix E.2, respectively.

First, we'd like to thank YOU the board for this opportunity to speak.

We are here tonight acting as 1 Voice comprising 100 plus neighbors of the community to ask that today's vote on the Fallbrook Point Project be halted until such time that we all as effected neighbors are allowed to fairly educate ourselves about what is truly occurring.

It has only been 3-4 weeks since this proposed project has come to the attention of our community. Although the project has been in the works for quite awhile, Covid as has created a situation where ZOOM meetings are mandatory, thus limiting the public's line of communication with this board.

However, it has become apparent that the builder was attempting to negotiate with only 1 or 2 concerned citizens during prior board ZOOM meetings.

The builder & his reps were asked more than once in earlier meetings by this committee to send out communication to the local homeowners.

They chose not to and seem to be rushing this board to decide NOW.

Eventually those concerned citizens realized the builder never did... nor ever was going to advise the community of their plans

Therefore, they took it upon themselves in May 2022 to alert the local neighbors door by door. Thanks to Nicole, Bonnie, and all those who helped distribute that first round of flyers & spread the word mid May.

We realize it is not the board's responsibility to alert the neighbors.

However, had the builder done what was requested by this board months ago, the public would have had sufficient time to review & understand his proposal.

The builder's avoidance to communicate with our community seems like a big red flag.

Here's our group less than month invested & have already collected 17 pages of petition signatures, hearing from hundreds of others concerned homeowners and collected a long list of e-mail addresses. We are rapidly mobilizing.

We've recently held 2 neighborhood meetings, one Saturday June 11, 2022 and another Monday June 13, 2022, where almost all in attendance were unaware of this project and are demanding the facts be made available for all to review. Our list of concerned neighbors is growing daily.

So thus, the main issue is that nothing has been published formally in one central location about the proposed plans, documents, communications etc.

There are dozens of documents comprising hundreds of pages that should be made available for the local residents to study & raise their own concerns.

Therefore we ask that this board publish ALL documents regarding this project on the front page of the West Hills Neighborhood Council's website.

This should also include the studies of the environmental impact to the neighborhood, including pollution, noise and traffic.

Has there been any positive impact study for the community if this project is built?

Has there been a study done about the impact to the value of our homes local to the project?

There are so many other questions that also need to be answered.

At this point, some people have a document or 2, however as the board knows, this is exactly what leads to "the spread of misinformation" and will only cause chaos.

Once we get that transparency published on the Council site, only then can we as a community begin to understand what is really going to happen in our own backyards.

This is a large project and we as neighbors deserve the opportunity to be involved.

The project's entire impact... before, during & after goes way beyond any 500 foot radius.

So we are asking to defer our future comments concerns, & suggestions until sufficient time is given to all interested stakeholders to review and digest all the facts.

It may be time for the builder to listen & attempt to work with us, rather than forcing us to listen & work for them.

Thank you to the board for this time.

August 30, 2022

Letter to Ms. Esther Ahn

Responses to Comments for the Fallbrook Point Project, located at 22815-22825 West Roscoe Boulevard  
(Case Number ENV-2021-10328-MND)

Page 60

## **COMMENT LETTER O– Mark Janssen (June 14, 2022)**

### **Response to Comments O-1**

The comment is the letter read to the WHNC Zoning Meeting on June 14, 2022, and includes discussions of neighborhood meetings and requests publishing all documents related to the project on the front of the West Hills Neighborhood Council, and allow time for interested stakeholder to review the commenter's comments, concerns and suggestions.

Even though the formal public review period for the MND ended on May 26, 2022, the case remains open and further comments would continue to be added to the case file/public record to be review by interested stakeholders, the lead agency and the public (See Response to Comment G-1). This comment is noted and will be passed along to the City decisionmakers. As there is no comment related to the environmental analysis within the MND, no further response is necessary.





P: (626) 381-9248  
F: (626) 389-5414  
E: [info@mitschtsailaw.com](mailto:info@mitschtsailaw.com)

**Mitchell M. Tsai**  
Attorney At Law

139 South Hudson Avenue  
Suite 200  
Pasadena, California 91101

P

**VIA E-MAIL**

May 26, 2022

Ester Ahn, City Planner  
City of Los Angeles  
200 North Spring Street, Room 763  
Los Angeles, CA 90012  
Em: [esther.ahn@lacity.org](mailto:esther.ahn@lacity.org)

**RE: City of Los Angeles' Fallbrook Point Project (SCH#:2022040565).**

Dear Ester Ahn,

On behalf of the Southwest Regional Council of Carpenters (“**Southwest Carpenter**” or “**SWRCC**”), my Office is submitting these comments for the City of Los Angeles’ (“**City**”) Initial Study / Mitigated Negative Declaration (“**IS / MND**”) for the Fallbrook Point Project (SCH#:2022040565) (“**Project**”).

The Southwest Carpenters is a labor union representing 50,000 union carpenters in six states, including California, and has a strong interest in well ordered land use planning and addressing the environmental impacts of development projects.

Individual members of the Southwest Carpenters live, work and recreate in the City and surrounding communities and would be directly affected by the Project’s environmental impacts.

SWRCC expressly reserves the right to supplement these comments at or prior to hearings on the Project, and at any later hearings and proceedings related to this Project. Cal. Gov. Code § 65009(b); Cal. Pub. Res. Code § 21177(a); *Bakersfield Citizens for Local Control v. Bakersfield* (2004) 124 Cal. App. 4th 1184, 1199-1203; see *Galante Vineyards v. Monterey Water Dist.* (1997) 60 Cal. App. 4th 1109, 1121.

SWRCC incorporates by reference all comments raising issues regarding the EIR submitted prior to certification of the EIR for the Project. *Citizens for Clean Energy v City of Woodland* (2014) 225 Cal. App. 4th 173, 191 (finding that any party who has objected to the Project’s environmental documentation may assert any issue timely raised by other parties).

P-1



Moreover, SWRCC requests that the City provide notice for any and all notices referring or related to the Project issued under the California Environmental Quality Act (“**CEQA**”), Cal Public Resources Code (“**PRC**”) § 21000 *et seq*, and the California Planning and Zoning Law (“**Planning and Zoning Law**”), Cal. Gov’t Code §§ 65000–65010. California Public Resources Code Sections 21092.2, and 21167(f) and Government Code Section 65092 require agencies to mail such notices to any person who has filed a written request for them with the clerk of the agency’s governing body.

The City should require the use of a local skilled and trained workforce to benefit the community’s economic development and environment. The City should require the use of workers who have graduated from a Joint Labor Management apprenticeship training program approved by the State of California, or have at least as many hours of on-the-job experience in the applicable craft which would be required to graduate from such a state approved apprenticeship training program or who are registered apprentices in an apprenticeship training program approved by the State of California.

Community benefits such as local hire and skilled and trained workforce requirements can also be helpful to reduce environmental impacts and improve the positive economic impact of the Project. Local hire provisions requiring that a certain percentage of workers reside within 10 miles or less of the Project Site can reduce the length of vendor trips, reduce greenhouse gas emissions and providing localized economic benefits. Local hire provisions requiring that a certain percentage of workers reside within 10 miles or less of the Project Site can reduce the length of vendor trips, reduce greenhouse gas emissions and providing localized economic benefits. As environmental consultants Matt Hagemann and Paul E. Rosenfeld note:

[A]ny local hire requirement that results in a decreased worker trip length from the default value has the potential to result in a reduction of construction-related GHG emissions, though the significance of the reduction would vary based on the location and urbanization level of the project site.

March 8, 2021 SWAPE Letter to Mitchell M. Tsai re Local Hire Requirements and Considerations for Greenhouse Gas Modeling.

Skilled and trained workforce requirements promote the development of skilled trades that yield sustainable economic development. As the California Workforce

P-1

Development Board and the UC Berkeley Center for Labor Research and Education concluded:

. . . labor should be considered an investment rather than a cost – and investments in growing, diversifying, and upskilling California’s workforce can positively affect returns on climate mitigation efforts. In other words, well trained workers are key to delivering emissions reductions and moving California closer to its climate targets.<sup>1</sup>

Local skilled and trained workforce requirements and policies have significant environmental benefits since they improve an area’s jobs-housing balance, decreasing the amount of and length of job commutes and their associated greenhouse gas emissions. Recently, on May 7, 2021, the South Coast Air Quality Management District found that that the “[u]se of a local state-certified apprenticeship program or a skilled and trained workforce with a local hire component” can result in air pollutant reductions.<sup>2</sup>

Cities are increasingly adopting local skilled and trained workforce policies and requirements into general plans and municipal codes. For example, the City of Hayward 2040 General Plan requires the City to “promote local hiring . . . to help achieve a more positive jobs-housing balance, and reduce regional commuting, gas consumption, and greenhouse gas emissions.”<sup>3</sup>

In fact, the City of Hayward has gone as far as to adopt a Skilled Labor Force policy into its Downtown Specific Plan and municipal code, requiring developments in its Downtown area to requiring that the City “[c]ontribute to the stabilization of regional construction markets by spurring applicants of housing and nonresidential developments to require contractors to utilize apprentices from state-approved, joint

---

<sup>1</sup> California Workforce Development Board (2020) Putting California on the High Road: A Jobs and Climate Action Plan for 2030 at p. ii, *available at* <https://laborcenter.berkeley.edu/wp-content/uploads/2020/09/Putting-California-on-the-High-Road.pdf>.

<sup>2</sup> South Coast Air Quality Management District (May 7, 2021) Certify Final Environmental Assessment and Adopt Proposed Rule 2305 – Warehouse Indirect Source Rule – Warehouse Actions and Investments to Reduce Emissions Program, and Proposed Rule 316 – Fees for Rule 2305, Submit Rule 2305 for Inclusion Into the SIP, and Approve Supporting Budget Actions, *available at* <http://www.aqmd.gov/docs/default-source/Agendas/Governing-Board/2021/2021-May7-027.pdf?sfvrsn=10>

<sup>3</sup> City of Hayward (2014) Hayward 2040 General Plan Policy Document at p. 3-99, *available at* [https://www.hayward-ca.gov/sites/default/files/documents/General\\_Plan\\_FINAL.pdf](https://www.hayward-ca.gov/sites/default/files/documents/General_Plan_FINAL.pdf).

labor-management training programs, . . .”<sup>4</sup> In addition, the City of Hayward requires all projects 30,000 square feet or larger to “utilize apprentices from state-approved, joint labor-management training programs.”<sup>5</sup>

Locating jobs closer to residential areas can have significant environmental benefits. As the California Planning Roundtable noted in 2008:

People who live and work in the same jurisdiction would be more likely to take transit, walk, or bicycle to work than residents of less balanced communities and their vehicle trips would be shorter. Benefits would include potential reductions in both vehicle miles traveled and vehicle hours traveled.<sup>6</sup>

In addition, local hire mandates as well as skill training are critical facets of a strategy to reduce vehicle miles traveled. As planning experts Robert Cervero and Michael Duncan noted, simply placing jobs near housing stock is insufficient to achieve VMT reductions since the skill requirements of available local jobs must be matched to those held by local residents.<sup>7</sup> Some municipalities have tied local hire and skilled and trained workforce policies to local development permits to address transportation issues. As Cervero and Duncan note:

In nearly built-out Berkeley, CA, the approach to balancing jobs and housing is to create local jobs rather than to develop new housing.” The city’s First Source program encourages businesses to hire local residents, especially for entry- and intermediate-level jobs, and sponsors vocational training to ensure residents are employment-ready. While the program is voluntary, some 300 businesses have used it to date, placing more than 3,000 city residents in local jobs since it was launched in 1986. When needed, these carrots are matched by sticks, since the city is not shy about

---

<sup>4</sup> City of Hayward (2019) Hayward Downtown Specific Plan at p. 5-24, *available at* <https://www.hayward-ca.gov/sites/default/files/Hayward%20Downtown%20Specific%20Plan.pdf>.

<sup>5</sup> City of Hayward Municipal Code, Chapter 10, § 28.5.3.020(C).

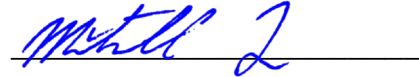
<sup>6</sup> California Planning Roundtable (2008) Deconstructing Jobs-Housing Balance at p. 6, *available at* <https://cprroundtable.org/static/media/uploads/publications/cpr-jobs-housing.pdf>

<sup>7</sup> Cervero, Robert and Duncan, Michael (2006) Which Reduces Vehicle Travel More: Jobs-Housing Balance or Retail-Housing Mixing? *Journal of the American Planning Association* 72 (4), 475-490, 482, *available at* <http://reconnectingamerica.org/assets/Uploads/UTCT-825.pdf>.

negotiating corporate participation in First Source as a condition of approval for development permits.

The City should consider utilizing skilled and trained workforce policies and requirements to benefit the local area economically and mitigate greenhouse gas, air quality and transportation impacts.

Sincerely,



Mitchell M. Tsai

Attorneys for Southwest Regional  
Council of Carpenters

Attached:

March 8, 2021 SWAPE Letter to Mitchell M. Tsai re Local Hire Requirements and Considerations for Greenhouse Gas Modeling (Exhibit A);

Air Quality and GHG Expert Paul Rosenfeld CV (Exhibit B); and

Air Quality and GHG Expert Matt Hagemann CV (Exhibit C).

↑  
P-1



## **EXHIBIT A**



Technical Consultation, Data Analysis and  
Litigation Support for the Environment

2656 29<sup>th</sup> Street, Suite 201  
Santa Monica, CA 90405

Matt Hagemann, P.G, C.Hg.  
(949) 887-9013  
[mhagemann@swape.com](mailto:mhagemann@swape.com)

Paul E. Rosenfeld, PhD  
(310) 795-2335  
[prosenfeld@swape.com](mailto:prosenfeld@swape.com)

March 8, 2021

Mitchell M. Tsai  
155 South El Molino, Suite 104  
Pasadena, CA 91101

**Subject: Local Hire Requirements and Considerations for Greenhouse Gas Modeling**

---

Dear Mr. Tsai,

Soil Water Air Protection Enterprise ("SWAPE") is pleased to provide the following draft technical report explaining the significance of worker trips required for construction of land use development projects with respect to the estimation of greenhouse gas ("GHG") emissions. The report will also discuss the potential for local hire requirements to reduce the length of worker trips, and consequently, reduced or mitigate the potential GHG impacts.

### Worker Trips and Greenhouse Gas Calculations

The California Emissions Estimator Model ("CalEEMod") is a "statewide land use emissions computer model designed to provide a uniform platform for government agencies, land use planners, and environmental professionals to quantify potential criteria pollutant and greenhouse gas (GHG) emissions associated with both construction and operations from a variety of land use projects."<sup>1</sup> CalEEMod quantifies construction-related emissions associated with land use projects resulting from off-road construction equipment; on-road mobile equipment associated with workers, vendors, and hauling; fugitive dust associated with grading, demolition, truck loading, and on-road vehicles traveling along paved and unpaved roads; and architectural coating activities; and paving.<sup>2</sup>

The number, length, and vehicle class of worker trips are utilized by CalEEMod to calculate emissions associated with the on-road vehicle trips required to transport workers to and from the Project site during construction.<sup>3</sup>

---

<sup>1</sup> "California Emissions Estimator Model." CAPCOA, 2017, available at: <http://www.aqmd.gov/caleemod/home>.

<sup>2</sup> "California Emissions Estimator Model." CAPCOA, 2017, available at: <http://www.aqmd.gov/caleemod/home>.

<sup>3</sup> "CalEEMod User's Guide." CAPCOA, November 2017, available at: [http://www.aqmd.gov/docs/default-source/caleemod/01\\_user-39-s-guide2016-3-2\\_15november2017.pdf?sfvrsn=4](http://www.aqmd.gov/docs/default-source/caleemod/01_user-39-s-guide2016-3-2_15november2017.pdf?sfvrsn=4), p. 34.

Specifically, the number and length of vehicle trips is utilized to estimate the vehicle miles travelled (“VMT”) associated with construction. Then, utilizing vehicle-class specific EMFAC 2014 emission factors, CalEEMod calculates the vehicle exhaust, evaporative, and dust emissions resulting from construction-related VMT, including personal vehicles for worker commuting.<sup>4</sup>

Specifically, in order to calculate VMT, CalEEMod multiplies the average daily trip rate by the average overall trip length (see excerpt below):

$$\text{“VMT}_d = \Sigma(\text{Average Daily Trip Rate}_i * \text{Average Overall Trip Length}_i) _n$$

Where:

$n$  = Number of land uses being modeled.”<sup>5</sup>

Furthermore, to calculate the on-road emissions associated with worker trips, CalEEMod utilizes the following equation (see excerpt below):

$$\text{“Emissions}_{\text{pollutant}} = \text{VMT} * \text{EF}_{\text{running,pollutant}}$$

Where:

$\text{Emissions}_{\text{pollutant}}$  = emissions from vehicle running for each pollutant

VMT = vehicle miles traveled

$\text{EF}_{\text{running,pollutant}}$  = emission factor for running emissions.”<sup>6</sup>

Thus, there is a direct relationship between trip length and VMT, as well as a direct relationship between VMT and vehicle running emissions. In other words, when the trip length is increased, the VMT and vehicle running emissions increase as a result. Thus, vehicle running emissions can be reduced by decreasing the average overall trip length, by way of a local hire requirement or otherwise.

## Default Worker Trip Parameters and Potential Local Hire Requirements

As previously discussed, the number, length, and vehicle class of worker trips are utilized by CalEEMod to calculate emissions associated with the on-road vehicle trips required to transport workers to and from the Project site during construction.<sup>7</sup> In order to understand how local hire requirements and associated worker trip length reductions impact GHG emissions calculations, it is important to consider the CalEEMod default worker trip parameters. CalEEMod provides recommended default values based on site-specific information, such as land use type, meteorological data, total lot acreage, project type and typical equipment associated with project type. If more specific project information is known, the user can change the default values and input project-specific values, but the California Environmental Quality Act (“CEQA”) requires that such changes be justified by substantial evidence.<sup>8</sup> The default number of construction-related worker trips is calculated by multiplying the

---

<sup>4</sup> “Appendix A Calculation Details for CalEEMod.” CAPCOA, October 2017, available at: [http://www.aqmd.gov/docs/default-source/caleemod/02\\_appendix-a2016-3-2.pdf?sfvrsn=6](http://www.aqmd.gov/docs/default-source/caleemod/02_appendix-a2016-3-2.pdf?sfvrsn=6), p. 14-15.

<sup>5</sup> “Appendix A Calculation Details for CalEEMod.” CAPCOA, October 2017, available at: [http://www.aqmd.gov/docs/default-source/caleemod/02\\_appendix-a2016-3-2.pdf?sfvrsn=6](http://www.aqmd.gov/docs/default-source/caleemod/02_appendix-a2016-3-2.pdf?sfvrsn=6), p. 23.

<sup>6</sup> “Appendix A Calculation Details for CalEEMod.” CAPCOA, October 2017, available at: [http://www.aqmd.gov/docs/default-source/caleemod/02\\_appendix-a2016-3-2.pdf?sfvrsn=6](http://www.aqmd.gov/docs/default-source/caleemod/02_appendix-a2016-3-2.pdf?sfvrsn=6), p. 15.

<sup>7</sup> “CalEEMod User’s Guide.” CAPCOA, November 2017, available at: [http://www.aqmd.gov/docs/default-source/caleemod/01\\_user-39-s-guide2016-3-2\\_15november2017.pdf?sfvrsn=4](http://www.aqmd.gov/docs/default-source/caleemod/01_user-39-s-guide2016-3-2_15november2017.pdf?sfvrsn=4), p. 34.

<sup>8</sup> CalEEMod User Guide, available at: <http://www.caleemod.com/>, p. 1, 9.

number of pieces of equipment for all phases by 1.25, with the exception of worker trips required for the building construction and architectural coating phases.<sup>9</sup> Furthermore, the worker trip vehicle class is a 50/25/25 percent mix of light duty autos, light duty truck class 1 and light duty truck class 2, respectively.”<sup>10</sup> Finally, the default worker trip length is consistent with the length of the operational home-to-work vehicle trips.<sup>11</sup> The operational home-to-work vehicle trip lengths are:

“[B]ased on the location and urbanization selected on the project characteristic screen. These values were supplied by the air districts or use a default average for the state. Each district (or county) also assigns trip lengths for urban and rural settings” (emphasis added).<sup>12</sup>

Thus, the default worker trip length is based on the location and urbanization level selected by the User when modeling emissions. The below table shows the CalEEMod default rural and urban worker trip lengths by air basin (see excerpt below and Attachment A).<sup>13</sup>

<b>Worker Trip Length by Air Basin</b>		
<b>Air Basin</b>	<b>Rural (miles)</b>	<b>Urban (miles)</b>
Great Basin Valleys	16.8	10.8
Lake County	16.8	10.8
Lake Tahoe	16.8	10.8
Mojave Desert	16.8	10.8
Mountain Counties	16.8	10.8
North Central Coast	17.1	12.3
North Coast	16.8	10.8
Northeast Plateau	16.8	10.8
Sacramento Valley	16.8	10.8
Salton Sea	14.6	11
San Diego	16.8	10.8
San Francisco Bay Area	10.8	10.8
San Joaquin Valley	16.8	10.8
South Central Coast	16.8	10.8
South Coast	19.8	14.7
<b>Average</b>	<b>16.47</b>	<b>11.17</b>
<b>Minimum</b>	<b>10.80</b>	<b>10.80</b>
<b>Maximum</b>	<b>19.80</b>	<b>14.70</b>
<b>Range</b>	<b>9.00</b>	<b>3.90</b>

<sup>9</sup> “CalEEMod User’s Guide.” CAPCOA, November 2017, available at: [http://www.aqmd.gov/docs/default-source/caleemod/01\\_user-39-s-guide2016-3-2\\_15november2017.pdf?sfvrsn=4](http://www.aqmd.gov/docs/default-source/caleemod/01_user-39-s-guide2016-3-2_15november2017.pdf?sfvrsn=4), p. 34.

<sup>10</sup> “Appendix A Calculation Details for CalEEMod.” CAPCOA, October 2017, available at: [http://www.aqmd.gov/docs/default-source/caleemod/02\\_appendix-a2016-3-2.pdf?sfvrsn=6](http://www.aqmd.gov/docs/default-source/caleemod/02_appendix-a2016-3-2.pdf?sfvrsn=6), p. 15.

<sup>11</sup> “Appendix A Calculation Details for CalEEMod.” CAPCOA, October 2017, available at: [http://www.aqmd.gov/docs/default-source/caleemod/02\\_appendix-a2016-3-2.pdf?sfvrsn=6](http://www.aqmd.gov/docs/default-source/caleemod/02_appendix-a2016-3-2.pdf?sfvrsn=6), p. 14.

<sup>12</sup> “Appendix A Calculation Details for CalEEMod.” CAPCOA, October 2017, available at: [http://www.aqmd.gov/docs/default-source/caleemod/02\\_appendix-a2016-3-2.pdf?sfvrsn=6](http://www.aqmd.gov/docs/default-source/caleemod/02_appendix-a2016-3-2.pdf?sfvrsn=6), p. 21.

<sup>13</sup> “Appendix D Default Data Tables.” CAPCOA, October 2017, available at: [http://www.aqmd.gov/docs/default-source/caleemod/05\\_appendix-d2016-3-2.pdf?sfvrsn=4](http://www.aqmd.gov/docs/default-source/caleemod/05_appendix-d2016-3-2.pdf?sfvrsn=4), p. D-84 – D-86.

As demonstrated above, default rural worker trip lengths for air basins in California vary from 10.8- to 19.8- miles, with an average of 16.47 miles. Furthermore, default urban worker trip lengths vary from 10.8- to 14.7- miles, with an average of 11.17 miles. Thus, while default worker trip lengths vary by location, default urban worker trip lengths tend to be shorter in length. Based on these trends evident in the CalEEMod default worker trip lengths, we can reasonably assume that the efficacy of a local hire requirement is especially dependent upon the urbanization of the project site, as well as the project location.

### Practical Application of a Local Hire Requirement and Associated Impact

To provide an example of the potential impact of a local hire provision on construction-related GHG emissions, we estimated the significance of a local hire provision for the Village South Specific Plan (“Project”) located in the City of Claremont (“City”). The Project proposed to construct 1,000 residential units, 100,000-SF of retail space, 45,000-SF of office space, as well as a 50-room hotel, on the 24-acre site. The Project location is classified as Urban and lies within the Los Angeles-South Coast County. As a result, the Project has a default worker trip length of 14.7 miles.<sup>14</sup> In an effort to evaluate the potential for a local hire provision to reduce the Project’s construction-related GHG emissions, we prepared an updated model, reducing all worker trip lengths to 10 miles (see Attachment B). Our analysis estimates that if a local hire provision with a 10-mile radius were to be implemented, the GHG emissions associated with Project construction would decrease by approximately 17% (see table below and Attachment C).

Local Hire Provision Net Change	
<b>Without Local Hire Provision</b>	
Total Construction GHG Emissions (MT CO <sub>2</sub> e)	3,623
Amortized Construction GHG Emissions (MT CO <sub>2</sub> e/year)	120.77
<b>With Local Hire Provision</b>	
Total Construction GHG Emissions (MT CO <sub>2</sub> e)	3,024
Amortized Construction GHG Emissions (MT CO <sub>2</sub> e/year)	100.80
<b>% Decrease in Construction-related GHG Emissions</b>	<b>17%</b>

As demonstrated above, by implementing a local hire provision requiring 10 mile worker trip lengths, the Project could reduce potential GHG emissions associated with construction worker trips. More broadly, any local hire requirement that results in a decreased worker trip length from the default value has the potential to result in a reduction of construction-related GHG emissions, though the significance of the reduction would vary based on the location and urbanization level of the project site.

This serves as an example of the potential impacts of local hire requirements on estimated project-level GHG emissions, though it does not indicate that local hire requirements would result in reduced construction-related GHG emission for all projects. As previously described, the significance of a local hire requirement depends on the worker trip length enforced and the default worker trip length for the project’s urbanization level and location.

<sup>14</sup> “Appendix D Default Data Tables.” CAPCOA, October 2017, available at: [http://www.aqmd.gov/docs/default-source/caleemod/05\\_appendix-d2016-3-2.pdf?sfvrsn=4](http://www.aqmd.gov/docs/default-source/caleemod/05_appendix-d2016-3-2.pdf?sfvrsn=4), p. D-85.



## Disclaimer

SWAPE has received limited discovery. Additional information may become available in the future; thus, we retain the right to revise or amend this report when additional information becomes available. Our professional services have been performed using that degree of care and skill ordinarily exercised, under similar circumstances, by reputable environmental consultants practicing in this or similar localities at the time of service. No other warranty, expressed or implied, is made as to the scope of work, work methodologies and protocols, site conditions, analytical testing results, and findings presented. This report reflects efforts which were limited to information that was reasonably accessible at the time of the work, and may contain informational gaps, inconsistencies, or otherwise be incomplete due to the unavailability or uncertainty of information obtained or provided by third parties.

Sincerely,

A handwritten signature in blue ink, appearing to read "M Hagemann", with a stylized flourish at the end.

Matt Hagemann, P.G., C.Hg.

A handwritten signature in blue ink, appearing to read "Paul Rosenfeld", with a stylized flourish at the end.

Paul E. Rosenfeld, Ph.D.

## Attachment A

<b>Location Type</b>	<b>Location Name</b>	<b>Rural H-W (miles)</b>	<b>Urban H-W (miles)</b>
Air Basin	Great Basin	16.8	10.8
Air Basin	Lake County	16.8	10.8
Air Basin	Lake Tahoe	16.8	10.8
Air Basin	Mojave Desert	16.8	10.8
Air Basin	Mountain	16.8	10.8
Air Basin	North Central	17.1	12.3
Air Basin	North Coast	16.8	10.8
Air Basin	Northeast	16.8	10.8
Air Basin	Sacramento	16.8	10.8
Air Basin	Salton Sea	14.6	11
Air Basin	San Diego	16.8	10.8
Air Basin	San Francisco	10.8	10.8
Air Basin	San Joaquin	16.8	10.8
Air Basin	South Central	16.8	10.8
Air Basin	South Coast	19.8	14.7
Air District	Amador County	16.8	10.8
Air District	Antelope Valley	16.8	10.8
Air District	Bay Area AQMD	10.8	10.8
Air District	Butte County	12.54	12.54
Air District	Calaveras	16.8	10.8
Air District	Colusa County	16.8	10.8
Air District	El Dorado	16.8	10.8
Air District	Feather River	16.8	10.8
Air District	Glenn County	16.8	10.8
Air District	Great Basin	16.8	10.8
Air District	Imperial County	10.2	7.3
Air District	Kern County	16.8	10.8
Air District	Lake County	16.8	10.8
Air District	Lassen County	16.8	10.8
Air District	Mariposa	16.8	10.8
Air District	Mendocino	16.8	10.8
Air District	Modoc County	16.8	10.8
Air District	Mojave Desert	16.8	10.8
Air District	Monterey Bay	16.8	10.8
Air District	North Coast	16.8	10.8
Air District	Northern Sierra	16.8	10.8
Air District	Northern	16.8	10.8
Air District	Placer County	16.8	10.8
Air District	Sacramento	15	10

Air District	San Diego	16.8	10.8
Air District	San Joaquin	16.8	10.8
Air District	San Luis Obispo	13	13
Air District	Santa Barbara	8.3	8.3
Air District	Shasta County	16.8	10.8
Air District	Siskiyou County	16.8	10.8
Air District	South Coast	19.8	14.7
Air District	Tehama County	16.8	10.8
Air District	Tuolumne	16.8	10.8
Air District	Ventura County	16.8	10.8
Air District	Yolo/Solano	15	10
County	Alameda	10.8	10.8
County	Alpine	16.8	10.8
County	Amador	16.8	10.8
County	Butte	12.54	12.54
County	Calaveras	16.8	10.8
County	Colusa	16.8	10.8
County	Contra Costa	10.8	10.8
County	Del Norte	16.8	10.8
County	El Dorado-Lake	16.8	10.8
County	El Dorado-	16.8	10.8
County	Fresno	16.8	10.8
County	Glenn	16.8	10.8
County	Humboldt	16.8	10.8
County	Imperial	10.2	7.3
County	Inyo	16.8	10.8
County	Kern-Mojave	16.8	10.8
County	Kern-San	16.8	10.8
County	Kings	16.8	10.8
County	Lake	16.8	10.8
County	Lassen	16.8	10.8
County	Los Angeles-	16.8	10.8
County	Los Angeles-	19.8	14.7
County	Madera	16.8	10.8
County	Marin	10.8	10.8
County	Mariposa	16.8	10.8
County	Mendocino-	16.8	10.8
County	Mendocino-	16.8	10.8
County	Mendocino-	16.8	10.8
County	Mendocino-	16.8	10.8
County	Merced	16.8	10.8
County	Modoc	16.8	10.8
County	Mono	16.8	10.8
County	Monterey	16.8	10.8
County	Napa	10.8	10.8

County	Nevada	16.8	10.8
County	Orange	19.8	14.7
County	Placer-Lake	16.8	10.8
County	Placer-Mountain	16.8	10.8
County	Placer-	16.8	10.8
County	Plumas	16.8	10.8
County	Riverside-	16.8	10.8
County	Riverside-	19.8	14.7
County	Riverside-Salton	14.6	11
County	Riverside-South	19.8	14.7
County	Sacramento	15	10
County	San Benito	16.8	10.8
County	San Bernardino-	16.8	10.8
County	San Bernardino-	19.8	14.7
County	San Diego	16.8	10.8
County	San Francisco	10.8	10.8
County	San Joaquin	16.8	10.8
County	San Luis Obispo	13	13
County	San Mateo	10.8	10.8
County	Santa Barbara-	8.3	8.3
County	Santa Barbara-	8.3	8.3
County	Santa Clara	10.8	10.8
County	Santa Cruz	16.8	10.8
County	Shasta	16.8	10.8
County	Sierra	16.8	10.8
County	Siskiyou	16.8	10.8
County	Solano-	15	10
County	Solano-San	16.8	10.8
County	Sonoma-North	16.8	10.8
County	Sonoma-San	10.8	10.8
County	Stanislaus	16.8	10.8
County	Sutter	16.8	10.8
County	Tehama	16.8	10.8
County	Trinity	16.8	10.8
County	Tulare	16.8	10.8
County	Tuolumne	16.8	10.8
County	Ventura	16.8	10.8
County	Yolo	15	10
County	Yuba	16.8	10.8
Statewide	Statewide	16.8	10.8

Worker Trip Length by Air Basin		
Air Basin	Rural (miles)	Urban (miles)
Great Basin Valleys	16.8	10.8
Lake County	16.8	10.8
Lake Tahoe	16.8	10.8
Mojave Desert	16.8	10.8
Mountain Counties	16.8	10.8
North Central Coast	17.1	12.3
North Coast	16.8	10.8
Northeast Plateau	16.8	10.8
Sacramento Valley	16.8	10.8
Salton Sea	14.6	11
San Diego	16.8	10.8
San Francisco Bay Area	10.8	10.8
San Joaquin Valley	16.8	10.8
South Central Coast	16.8	10.8
South Coast	19.8	14.7
<b>Average</b>	<b>16.47</b>	<b>11.17</b>
<b>Minimum</b>	<b>10.80</b>	<b>10.80</b>
<b>Maximum</b>	<b>19.80</b>	<b>14.70</b>
<b>Range</b>	<b>9.00</b>	<b>3.90</b>



## Village South Specific Plan (Proposed) - Los Angeles-South Coast County, Annual

## Village South Specific Plan (Proposed)

### Los Angeles-South Coast County, Annual

## 1.0 Project Characteristics

---

### 1.1 Land Usage

Land Uses	Size	Metric	Lot Acreage	Floor Surface Area	Population
General Office Building	45.00	1000sqft	1.03	45,000.00	0
High Turnover (Sit Down Restaurant)	36.00	1000sqft	0.83	36,000.00	0
Hotel	50.00	Room	1.67	72,600.00	0
Quality Restaurant	8.00	1000sqft	0.18	8,000.00	0
Apartments Low Rise	25.00	Dwelling Unit	1.56	25,000.00	72
Apartments Mid Rise	975.00	Dwelling Unit	25.66	975,000.00	2789
Regional Shopping Center	56.00	1000sqft	1.29	56,000.00	0

### 1.2 Other Project Characteristics

<b>Urbanization</b>	Urban	<b>Wind Speed (m/s)</b>	2.2	<b>Precipitation Freq (Days)</b>	33
<b>Climate Zone</b>	9			<b>Operational Year</b>	2028
<b>Utility Company</b>	Southern California Edison				
<b>CO2 Intensity (lb/MW hr)</b>	702.44	<b>CH4 Intensity (lb/MW hr)</b>	0.029	<b>N2O Intensity (lb/MW hr)</b>	0.006

### 1.3 User Entered Comments & Non-Default Data

## Village South Specific Plan (Proposed) - Los Angeles-South Coast County, Annual

Project Characteristics - Consistent with the DEIR's model.

Land Use - See SWAPE comment regarding residential and retail land uses.

Construction Phase - See SWAPE comment regarding individual construction phase lengths.

Demolition - Consistent with the DEIR's model. See SWAPE comment regarding demolition.

Vehicle Trips - Saturday trips consistent with the DEIR's model. See SWAPE comment regarding weekday and Sunday trips.

Woodstoves - Woodstoves and wood-burning fireplaces consistent with the DEIR's model. See SWAPE comment regarding gas fireplaces.

Energy Use -

Construction Off-road Equipment Mitigation - See SWAPE comment on construction-related mitigation.

Area Mitigation - See SWAPE comment regarding operational mitigation measures.

Water Mitigation - See SWAPE comment regarding operational mitigation measures.

Table Name	Column Name	Default Value	New Value
tblFireplaces	FireplaceWoodMass	1,019.20	0.00
tblFireplaces	FireplaceWoodMass	1,019.20	0.00
tblFireplaces	NumberWood	1.25	0.00
tblFireplaces	NumberWood	48.75	0.00
tblVehicleTrips	ST_TR	7.16	6.17
tblVehicleTrips	ST_TR	6.39	3.87
tblVehicleTrips	ST_TR	2.46	1.39
tblVehicleTrips	ST_TR	158.37	79.82
tblVehicleTrips	ST_TR	8.19	3.75
tblVehicleTrips	ST_TR	94.36	63.99
tblVehicleTrips	ST_TR	49.97	10.74
tblVehicleTrips	SU_TR	6.07	6.16
tblVehicleTrips	SU_TR	5.86	4.18
tblVehicleTrips	SU_TR	1.05	0.69
tblVehicleTrips	SU_TR	131.84	78.27

## Village South Specific Plan (Proposed) - Los Angeles-South Coast County, Annual

tblVehicleTrips	SU_TR	5.95	3.20
tblVehicleTrips	SU_TR	72.16	57.65
tblVehicleTrips	SU_TR	25.24	6.39
tblVehicleTrips	WD_TR	6.59	5.83
tblVehicleTrips	WD_TR	6.65	4.13
tblVehicleTrips	WD_TR	11.03	6.41
tblVehicleTrips	WD_TR	127.15	65.80
tblVehicleTrips	WD_TR	8.17	3.84
tblVehicleTrips	WD_TR	89.95	62.64
tblVehicleTrips	WD_TR	42.70	9.43
tblWoodstoves	NumberCatalytic	1.25	0.00
tblWoodstoves	NumberCatalytic	48.75	0.00
tblWoodstoves	NumberNoncatalytic	1.25	0.00
tblWoodstoves	NumberNoncatalytic	48.75	0.00
tblWoodstoves	WoodstoveDayYear	25.00	0.00
tblWoodstoves	WoodstoveDayYear	25.00	0.00
tblWoodstoves	WoodstoveWoodMass	999.60	0.00
tblWoodstoves	WoodstoveWoodMass	999.60	0.00

## 2.0 Emissions Summary

---

## Village South Specific Plan (Proposed) - Los Angeles-South Coast County, Annual

**2.1 Overall Construction****Unmitigated Construction**

	ROG	NOx	CO	SO2	Fugitive PM10	Exhaust PM10	PM10 Total	Fugitive PM2.5	Exhaust PM2.5	PM2.5 Total	Bio- CO2	NBio- CO2	Total CO2	CH4	N2O	CO2e
Year	tons/yr										MT/yr					
2021	0.1713	1.8242	1.1662	2.4000e-003	0.4169	0.0817	0.4986	0.1795	0.0754	0.2549	0.0000	213.1969	213.1969	0.0601	0.0000	214.6993
2022	0.6904	4.1142	6.1625	0.0189	1.3058	0.1201	1.4259	0.3460	0.1128	0.4588	0.0000	1,721.6826	1,721.6826	0.1294	0.0000	1,724.9187
2023	0.6148	3.3649	5.6747	0.0178	1.1963	0.0996	1.2959	0.3203	0.0935	0.4138	0.0000	1,627.5295	1,627.5295	0.1185	0.0000	1,630.4925
2024	4.1619	0.1335	0.2810	5.9000e-004	0.0325	6.4700e-003	0.0390	8.6300e-003	6.0400e-003	0.0147	0.0000	52.9078	52.9078	8.0200e-003	0.0000	53.1082
Maximum	4.1619	4.1142	6.1625	0.0189	1.3058	0.1201	1.4259	0.3460	0.1128	0.4588	0.0000	1,721.6826	1,721.6826	0.1294	0.0000	1,724.9187

## Village South Specific Plan (Proposed) - Los Angeles-South Coast County, Annual

**2.1 Overall Construction****Mitigated Construction**

	ROG	NOx	CO	SO2	Fugitive PM10	Exhaust PM10	PM10 Total	Fugitive PM2.5	Exhaust PM2.5	PM2.5 Total	Bio- CO2	NBio- CO2	Total CO2	CH4	N2O	CO2e
Year	tons/yr										MT/yr					
2021	0.1713	1.8242	1.1662	2.4000e-003	0.4169	0.0817	0.4986	0.1795	0.0754	0.2549	0.0000	213.1967	213.1967	0.0601	0.0000	214.6991
2022	0.6904	4.1142	6.1625	0.0189	1.3058	0.1201	1.4259	0.3460	0.1128	0.4588	0.0000	1,721.6823	1,721.6823	0.1294	0.0000	1,724.9183
2023	0.6148	3.3648	5.6747	0.0178	1.1963	0.0996	1.2959	0.3203	0.0935	0.4138	0.0000	1,627.5291	1,627.5291	0.1185	0.0000	1,630.4921
2024	4.1619	0.1335	0.2810	5.9000e-004	0.0325	6.4700e-003	0.0390	8.6300e-003	6.0400e-003	0.0147	0.0000	52.9077	52.9077	8.0200e-003	0.0000	53.1082
Maximum	4.1619	4.1142	6.1625	0.0189	1.3058	0.1201	1.4259	0.3460	0.1128	0.4588	0.0000	1,721.6823	1,721.6823	0.1294	0.0000	1,724.9183

	ROG	NOx	CO	SO2	Fugitive PM10	Exhaust PM10	PM10 Total	Fugitive PM2.5	Exhaust PM2.5	PM2.5 Total	Bio- CO2	NBio-CO2	Total CO2	CH4	N2O	CO2e
Percent Reduction	0.00	0.00	0.00	0.00	0.00	0.00	0.00	0.00	0.00	0.00	0.00	0.00	0.00	0.00	0.00	0.00

Quarter	Start Date	End Date	Maximum Unmitigated ROG + NOX (tons/quarter)	Maximum Mitigated ROG + NOX (tons/quarter)
1	9-1-2021	11-30-2021	1.4103	1.4103
2	12-1-2021	2-28-2022	1.3613	1.3613
3	3-1-2022	5-31-2022	1.1985	1.1985
4	6-1-2022	8-31-2022	1.1921	1.1921
5	9-1-2022	11-30-2022	1.1918	1.1918
6	12-1-2022	2-28-2023	1.0774	1.0774
7	3-1-2023	5-31-2023	1.0320	1.0320
8	6-1-2023	8-31-2023	1.0260	1.0260



## Village South Specific Plan (Proposed) - Los Angeles-South Coast County, Annual

9	9-1-2023	11-30-2023	1.0265	1.0265
10	12-1-2023	2-29-2024	2.8857	2.8857
11	3-1-2024	5-31-2024	1.6207	1.6207
		Highest	2.8857	2.8857

## 2.2 Overall Operational

Unmitigated Operational

	ROG	NOx	CO	SO2	Fugitive PM10	Exhaust PM10	PM10 Total	Fugitive PM2.5	Exhaust PM2.5	PM2.5 Total	Bio- CO2	NBio- CO2	Total CO2	CH4	N2O	CO2e
Category	tons/yr										MT/yr					
Area	5.1437	0.2950	10.3804	1.6700e-003		0.0714	0.0714		0.0714	0.0714	0.0000	220.9670	220.9670	0.0201	3.7400e-003	222.5835
Energy	0.1398	1.2312	0.7770	7.6200e-003		0.0966	0.0966		0.0966	0.0966	0.0000	3,896.0732	3,896.0732	0.1303	0.0468	3,913.2833
Mobile	1.5857	7.9962	19.1834	0.0821	7.7979	0.0580	7.8559	2.0895	0.0539	2.1434	0.0000	7,620.4986	7,620.4986	0.3407	0.0000	7,629.0162
Waste						0.0000	0.0000		0.0000	0.0000	207.8079	0.0000	207.8079	12.2811	0.0000	514.8354
Water						0.0000	0.0000		0.0000	0.0000	29.1632	556.6420	585.8052	3.0183	0.0755	683.7567
<b>Total</b>	<b>6.8692</b>	<b>9.5223</b>	<b>30.3407</b>	<b>0.0914</b>	<b>7.7979</b>	<b>0.2260</b>	<b>8.0240</b>	<b>2.0895</b>	<b>0.2219</b>	<b>2.3114</b>	<b>236.9712</b>	<b>12,294.1807</b>	<b>12,531.1519</b>	<b>15.7904</b>	<b>0.1260</b>	<b>12,963.4751</b>

## Village South Specific Plan (Proposed) - Los Angeles-South Coast County, Annual

**2.2 Overall Operational****Mitigated Operational**

	ROG	NOx	CO	SO2	Fugitive PM10	Exhaust PM10	PM10 Total	Fugitive PM2.5	Exhaust PM2.5	PM2.5 Total	Bio- CO2	NBio- CO2	Total CO2	CH4	N2O	CO2e
Category	tons/yr										MT/yr					
Area	5.1437	0.2950	10.3804	1.6700e-003		0.0714	0.0714		0.0714	0.0714	0.0000	220.9670	220.9670	0.0201	3.7400e-003	222.5835
Energy	0.1398	1.2312	0.7770	7.6200e-003		0.0966	0.0966		0.0966	0.0966	0.0000	3,896.0732	3,896.0732	0.1303	0.0468	3,913.2833
Mobile	1.5857	7.9962	19.1834	0.0821	7.7979	0.0580	7.8559	2.0895	0.0539	2.1434	0.0000	7,620.4986	7,620.4986	0.3407	0.0000	7,629.0162
Waste						0.0000	0.0000		0.0000	0.0000	207.8079	0.0000	207.8079	12.2811	0.0000	514.8354
Water						0.0000	0.0000		0.0000	0.0000	29.1632	556.6420	585.8052	3.0183	0.0755	683.7567
<b>Total</b>	<b>6.8692</b>	<b>9.5223</b>	<b>30.3407</b>	<b>0.0914</b>	<b>7.7979</b>	<b>0.2260</b>	<b>8.0240</b>	<b>2.0895</b>	<b>0.2219</b>	<b>2.3114</b>	<b>236.9712</b>	<b>12,294.1807</b>	<b>12,531.1519</b>	<b>15.7904</b>	<b>0.1260</b>	<b>12,963.4751</b>

	ROG	NOx	CO	SO2	Fugitive PM10	Exhaust PM10	PM10 Total	Fugitive PM2.5	Exhaust PM2.5	PM2.5 Total	Bio- CO2	NBio-CO2	Total CO2	CH4	N2O	CO2e
<b>Percent Reduction</b>	<b>0.00</b>	<b>0.00</b>	<b>0.00</b>	<b>0.00</b>	<b>0.00</b>	<b>0.00</b>	<b>0.00</b>	<b>0.00</b>	<b>0.00</b>	<b>0.00</b>	<b>0.00</b>	<b>0.00</b>	<b>0.00</b>	<b>0.00</b>	<b>0.00</b>	<b>0.00</b>

**3.0 Construction Detail****Construction Phase**

## Village South Specific Plan (Proposed) - Los Angeles-South Coast County, Annual

Phase Number	Phase Name	Phase Type	Start Date	End Date	Num Days Week	Num Days	Phase Description
1	Demolition	Demolition	9/1/2021	10/12/2021	5	30	
2	Site Preparation	Site Preparation	10/13/2021	11/9/2021	5	20	
3	Grading	Grading	11/10/2021	1/11/2022	5	45	
4	Building Construction	Building Construction	1/12/2022	12/12/2023	5	500	
5	Paving	Paving	12/13/2023	1/30/2024	5	35	
6	Architectural Coating	Architectural Coating	1/31/2024	3/19/2024	5	35	

**Acres of Grading (Site Preparation Phase): 0**

**Acres of Grading (Grading Phase): 112.5**

**Acres of Paving: 0**

**Residential Indoor: 2,025,000; Residential Outdoor: 675,000; Non-Residential Indoor: 326,400; Non-Residential Outdoor: 108,800; Striped Parking Area: 0 (Architectural Coating – sqft)**

**OffRoad Equipment**

## Village South Specific Plan (Proposed) - Los Angeles-South Coast County, Annual

Phase Name	Offroad Equipment Type	Amount	Usage Hours	Horse Power	Load Factor
Demolition	Concrete/Industrial Saws	1	8.00	81	0.73
Demolition	Excavators	3	8.00	158	0.38
Demolition	Rubber Tired Dozers	2	8.00	247	0.40
Site Preparation	Rubber Tired Dozers	3	8.00	247	0.40
Site Preparation	Tractors/Loaders/Backhoes	4	8.00	97	0.37
Grading	Excavators	2	8.00	158	0.38
Grading	Graders	1	8.00	187	0.41
Grading	Rubber Tired Dozers	1	8.00	247	0.40
Grading	Scrapers	2	8.00	367	0.48
Grading	Tractors/Loaders/Backhoes	2	8.00	97	0.37
Building Construction	Cranes	1	7.00	231	0.29
Building Construction	Forklifts	3	8.00	89	0.20
Building Construction	Generator Sets	1	8.00	84	0.74
Building Construction	Tractors/Loaders/Backhoes	3	7.00	97	0.37
Building Construction	Welders	1	8.00	46	0.45
Paving	Pavers	2	8.00	130	0.42
Paving	Paving Equipment	2	8.00	132	0.36
Paving	Rollers	2	8.00	80	0.38
Architectural Coating	Air Compressors	1	6.00	78	0.48

Trips and VMT

## Village South Specific Plan (Proposed) - Los Angeles-South Coast County, Annual

Phase Name	Offroad Equipment Count	Worker Trip Number	Vendor Trip Number	Hauling Trip Number	Worker Trip Length	Vendor Trip Length	Hauling Trip Length	Worker Vehicle Class	Vendor Vehicle Class	Hauling Vehicle Class
Demolition	6	15.00	0.00	458.00	14.70	6.90	20.00	LD_Mix	HDT_Mix	HHDT
Site Preparation	7	18.00	0.00	0.00	14.70	6.90	20.00	LD_Mix	HDT_Mix	HHDT
Grading	8	20.00	0.00	0.00	14.70	6.90	20.00	LD_Mix	HDT_Mix	HHDT
Building Construction	9	801.00	143.00	0.00	14.70	6.90	20.00	LD_Mix	HDT_Mix	HHDT
Paving	6	15.00	0.00	0.00	14.70	6.90	20.00	LD_Mix	HDT_Mix	HHDT
Architectural Coating	1	160.00	0.00	0.00	14.70	6.90	20.00	LD_Mix	HDT_Mix	HHDT

## 3.1 Mitigation Measures Construction

## 3.2 Demolition - 2021

Unmitigated Construction On-Site

	ROG	NOx	CO	SO2	Fugitive PM10	Exhaust PM10	PM10 Total	Fugitive PM2.5	Exhaust PM2.5	PM2.5 Total	Bio- CO2	NBio- CO2	Total CO2	CH4	N2O	CO2e
Category	tons/yr										MT/yr					
Fugitive Dust					0.0496	0.0000	0.0496	7.5100e-003	0.0000	7.5100e-003	0.0000	0.0000	0.0000	0.0000	0.0000	0.0000
Off-Road	0.0475	0.4716	0.3235	5.8000e-004		0.0233	0.0233		0.0216	0.0216	0.0000	51.0012	51.0012	0.0144	0.0000	51.3601
<b>Total</b>	<b>0.0475</b>	<b>0.4716</b>	<b>0.3235</b>	<b>5.8000e-004</b>	<b>0.0496</b>	<b>0.0233</b>	<b>0.0729</b>	<b>7.5100e-003</b>	<b>0.0216</b>	<b>0.0291</b>	<b>0.0000</b>	<b>51.0012</b>	<b>51.0012</b>	<b>0.0144</b>	<b>0.0000</b>	<b>51.3601</b>



## Village South Specific Plan (Proposed) - Los Angeles-South Coast County, Annual

**3.2 Demolition - 2021****Unmitigated Construction Off-Site**

	ROG	NOx	CO	SO2	Fugitive PM10	Exhaust PM10	PM10 Total	Fugitive PM2.5	Exhaust PM2.5	PM2.5 Total	Bio- CO2	NBio- CO2	Total CO2	CH4	N2O	CO2e
Category	tons/yr										MT/yr					
Hauling	1.9300e-003	0.0634	0.0148	1.8000e-004	3.9400e-003	1.9000e-004	4.1300e-003	1.0800e-003	1.8000e-004	1.2600e-003	0.0000	17.4566	17.4566	1.2100e-003	0.0000	17.4869
Vendor	0.0000	0.0000	0.0000	0.0000	0.0000	0.0000	0.0000	0.0000	0.0000	0.0000	0.0000	0.0000	0.0000	0.0000	0.0000	0.0000
Worker	9.7000e-004	7.5000e-004	8.5100e-003	2.0000e-005	2.4700e-003	2.0000e-005	2.4900e-003	6.5000e-004	2.0000e-005	6.7000e-004	0.0000	2.2251	2.2251	7.0000e-005	0.0000	2.2267
<b>Total</b>	<b>2.9000e-003</b>	<b>0.0641</b>	<b>0.0233</b>	<b>2.0000e-004</b>	<b>6.4100e-003</b>	<b>2.1000e-004</b>	<b>6.6200e-003</b>	<b>1.7300e-003</b>	<b>2.0000e-004</b>	<b>1.9300e-003</b>	<b>0.0000</b>	<b>19.6816</b>	<b>19.6816</b>	<b>1.2800e-003</b>	<b>0.0000</b>	<b>19.7136</b>

**Mitigated Construction On-Site**

	ROG	NOx	CO	SO2	Fugitive PM10	Exhaust PM10	PM10 Total	Fugitive PM2.5	Exhaust PM2.5	PM2.5 Total	Bio- CO2	NBio- CO2	Total CO2	CH4	N2O	CO2e
Category	tons/yr										MT/yr					
Fugitive Dust					0.0496	0.0000	0.0496	7.5100e-003	0.0000	7.5100e-003	0.0000	0.0000	0.0000	0.0000	0.0000	0.0000
Off-Road	0.0475	0.4716	0.3235	5.8000e-004		0.0233	0.0233		0.0216	0.0216	0.0000	51.0011	51.0011	0.0144	0.0000	51.3600
<b>Total</b>	<b>0.0475</b>	<b>0.4716</b>	<b>0.3235</b>	<b>5.8000e-004</b>	<b>0.0496</b>	<b>0.0233</b>	<b>0.0729</b>	<b>7.5100e-003</b>	<b>0.0216</b>	<b>0.0291</b>	<b>0.0000</b>	<b>51.0011</b>	<b>51.0011</b>	<b>0.0144</b>	<b>0.0000</b>	<b>51.3600</b>

## Village South Specific Plan (Proposed) - Los Angeles-South Coast County, Annual

**3.2 Demolition - 2021****Mitigated Construction Off-Site**

	ROG	NOx	CO	SO2	Fugitive PM10	Exhaust PM10	PM10 Total	Fugitive PM2.5	Exhaust PM2.5	PM2.5 Total	Bio- CO2	NBio- CO2	Total CO2	CH4	N2O	CO2e
Category	tons/yr										MT/yr					
Hauling	1.9300e-003	0.0634	0.0148	1.8000e-004	3.9400e-003	1.9000e-004	4.1300e-003	1.0800e-003	1.8000e-004	1.2600e-003	0.0000	17.4566	17.4566	1.2100e-003	0.0000	17.4869
Vendor	0.0000	0.0000	0.0000	0.0000	0.0000	0.0000	0.0000	0.0000	0.0000	0.0000	0.0000	0.0000	0.0000	0.0000	0.0000	0.0000
Worker	9.7000e-004	7.5000e-004	8.5100e-003	2.0000e-005	2.4700e-003	2.0000e-005	2.4900e-003	6.5000e-004	2.0000e-005	6.7000e-004	0.0000	2.2251	2.2251	7.0000e-005	0.0000	2.2267
<b>Total</b>	<b>2.9000e-003</b>	<b>0.0641</b>	<b>0.0233</b>	<b>2.0000e-004</b>	<b>6.4100e-003</b>	<b>2.1000e-004</b>	<b>6.6200e-003</b>	<b>1.7300e-003</b>	<b>2.0000e-004</b>	<b>1.9300e-003</b>	<b>0.0000</b>	<b>19.6816</b>	<b>19.6816</b>	<b>1.2800e-003</b>	<b>0.0000</b>	<b>19.7136</b>

**3.3 Site Preparation - 2021****Unmitigated Construction On-Site**

	ROG	NOx	CO	SO2	Fugitive PM10	Exhaust PM10	PM10 Total	Fugitive PM2.5	Exhaust PM2.5	PM2.5 Total	Bio- CO2	NBio- CO2	Total CO2	CH4	N2O	CO2e
Category	tons/yr										MT/yr					
Fugitive Dust					0.1807	0.0000	0.1807	0.0993	0.0000	0.0993	0.0000	0.0000	0.0000	0.0000	0.0000	0.0000
Off-Road	0.0389	0.4050	0.2115	3.8000e-004		0.0204	0.0204		0.0188	0.0188	0.0000	33.4357	33.4357	0.0108	0.0000	33.7061
<b>Total</b>	<b>0.0389</b>	<b>0.4050</b>	<b>0.2115</b>	<b>3.8000e-004</b>	<b>0.1807</b>	<b>0.0204</b>	<b>0.2011</b>	<b>0.0993</b>	<b>0.0188</b>	<b>0.1181</b>	<b>0.0000</b>	<b>33.4357</b>	<b>33.4357</b>	<b>0.0108</b>	<b>0.0000</b>	<b>33.7061</b>

## Village South Specific Plan (Proposed) - Los Angeles-South Coast County, Annual

**3.3 Site Preparation - 2021****Unmitigated Construction Off-Site**

	ROG	NOx	CO	SO2	Fugitive PM10	Exhaust PM10	PM10 Total	Fugitive PM2.5	Exhaust PM2.5	PM2.5 Total	Bio- CO2	NBio- CO2	Total CO2	CH4	N2O	CO2e
Category	tons/yr										MT/yr					
Hauling	0.0000	0.0000	0.0000	0.0000	0.0000	0.0000	0.0000	0.0000	0.0000	0.0000	0.0000	0.0000	0.0000	0.0000	0.0000	0.0000
Vendor	0.0000	0.0000	0.0000	0.0000	0.0000	0.0000	0.0000	0.0000	0.0000	0.0000	0.0000	0.0000	0.0000	0.0000	0.0000	0.0000
Worker	7.7000e-004	6.0000e-004	6.8100e-003	2.0000e-005	1.9700e-003	2.0000e-005	1.9900e-003	5.2000e-004	1.0000e-005	5.4000e-004	0.0000	1.7801	1.7801	5.0000e-005	0.0000	1.7814
<b>Total</b>	<b>7.7000e-004</b>	<b>6.0000e-004</b>	<b>6.8100e-003</b>	<b>2.0000e-005</b>	<b>1.9700e-003</b>	<b>2.0000e-005</b>	<b>1.9900e-003</b>	<b>5.2000e-004</b>	<b>1.0000e-005</b>	<b>5.4000e-004</b>	<b>0.0000</b>	<b>1.7801</b>	<b>1.7801</b>	<b>5.0000e-005</b>	<b>0.0000</b>	<b>1.7814</b>

**Mitigated Construction On-Site**

	ROG	NOx	CO	SO2	Fugitive PM10	Exhaust PM10	PM10 Total	Fugitive PM2.5	Exhaust PM2.5	PM2.5 Total	Bio- CO2	NBio- CO2	Total CO2	CH4	N2O	CO2e
Category	tons/yr										MT/yr					
Fugitive Dust					0.1807	0.0000	0.1807	0.0993	0.0000	0.0993	0.0000	0.0000	0.0000	0.0000	0.0000	0.0000
Off-Road	0.0389	0.4050	0.2115	3.8000e-004		0.0204	0.0204		0.0188	0.0188	0.0000	33.4357	33.4357	0.0108	0.0000	33.7060
<b>Total</b>	<b>0.0389</b>	<b>0.4050</b>	<b>0.2115</b>	<b>3.8000e-004</b>	<b>0.1807</b>	<b>0.0204</b>	<b>0.2011</b>	<b>0.0993</b>	<b>0.0188</b>	<b>0.1181</b>	<b>0.0000</b>	<b>33.4357</b>	<b>33.4357</b>	<b>0.0108</b>	<b>0.0000</b>	<b>33.7060</b>

## Village South Specific Plan (Proposed) - Los Angeles-South Coast County, Annual

**3.3 Site Preparation - 2021****Mitigated Construction Off-Site**

	ROG	NOx	CO	SO2	Fugitive PM10	Exhaust PM10	PM10 Total	Fugitive PM2.5	Exhaust PM2.5	PM2.5 Total	Bio- CO2	NBio- CO2	Total CO2	CH4	N2O	CO2e
Category	tons/yr										MT/yr					
Hauling	0.0000	0.0000	0.0000	0.0000	0.0000	0.0000	0.0000	0.0000	0.0000	0.0000	0.0000	0.0000	0.0000	0.0000	0.0000	0.0000
Vendor	0.0000	0.0000	0.0000	0.0000	0.0000	0.0000	0.0000	0.0000	0.0000	0.0000	0.0000	0.0000	0.0000	0.0000	0.0000	0.0000
Worker	7.7000e-004	6.0000e-004	6.8100e-003	2.0000e-005	1.9700e-003	2.0000e-005	1.9900e-003	5.2000e-004	1.0000e-005	5.4000e-004	0.0000	1.7801	1.7801	5.0000e-005	0.0000	1.7814
<b>Total</b>	<b>7.7000e-004</b>	<b>6.0000e-004</b>	<b>6.8100e-003</b>	<b>2.0000e-005</b>	<b>1.9700e-003</b>	<b>2.0000e-005</b>	<b>1.9900e-003</b>	<b>5.2000e-004</b>	<b>1.0000e-005</b>	<b>5.4000e-004</b>	<b>0.0000</b>	<b>1.7801</b>	<b>1.7801</b>	<b>5.0000e-005</b>	<b>0.0000</b>	<b>1.7814</b>

**3.4 Grading - 2021****Unmitigated Construction On-Site**

	ROG	NOx	CO	SO2	Fugitive PM10	Exhaust PM10	PM10 Total	Fugitive PM2.5	Exhaust PM2.5	PM2.5 Total	Bio- CO2	NBio- CO2	Total CO2	CH4	N2O	CO2e
Category	tons/yr										MT/yr					
Fugitive Dust					0.1741	0.0000	0.1741	0.0693	0.0000	0.0693	0.0000	0.0000	0.0000	0.0000	0.0000	0.0000
Off-Road	0.0796	0.8816	0.5867	1.1800e-003		0.0377	0.0377		0.0347	0.0347	0.0000	103.5405	103.5405	0.0335	0.0000	104.3776
<b>Total</b>	<b>0.0796</b>	<b>0.8816</b>	<b>0.5867</b>	<b>1.1800e-003</b>	<b>0.1741</b>	<b>0.0377</b>	<b>0.2118</b>	<b>0.0693</b>	<b>0.0347</b>	<b>0.1040</b>	<b>0.0000</b>	<b>103.5405</b>	<b>103.5405</b>	<b>0.0335</b>	<b>0.0000</b>	<b>104.3776</b>

## Village South Specific Plan (Proposed) - Los Angeles-South Coast County, Annual

**3.4 Grading - 2021****Unmitigated Construction Off-Site**

	ROG	NOx	CO	SO2	Fugitive PM10	Exhaust PM10	PM10 Total	Fugitive PM2.5	Exhaust PM2.5	PM2.5 Total	Bio- CO2	NBio- CO2	Total CO2	CH4	N2O	CO2e
Category	tons/yr										MT/yr					
Hauling	0.0000	0.0000	0.0000	0.0000	0.0000	0.0000	0.0000	0.0000	0.0000	0.0000	0.0000	0.0000	0.0000	0.0000	0.0000	0.0000
Vendor	0.0000	0.0000	0.0000	0.0000	0.0000	0.0000	0.0000	0.0000	0.0000	0.0000	0.0000	0.0000	0.0000	0.0000	0.0000	0.0000
Worker	1.6400e-003	1.2700e-003	0.0144	4.0000e-005	4.1600e-003	3.0000e-005	4.2000e-003	1.1100e-003	3.0000e-005	1.1400e-003	0.0000	3.7579	3.7579	1.1000e-004	0.0000	3.7607
<b>Total</b>	<b>1.6400e-003</b>	<b>1.2700e-003</b>	<b>0.0144</b>	<b>4.0000e-005</b>	<b>4.1600e-003</b>	<b>3.0000e-005</b>	<b>4.2000e-003</b>	<b>1.1100e-003</b>	<b>3.0000e-005</b>	<b>1.1400e-003</b>	<b>0.0000</b>	<b>3.7579</b>	<b>3.7579</b>	<b>1.1000e-004</b>	<b>0.0000</b>	<b>3.7607</b>

**Mitigated Construction On-Site**

	ROG	NOx	CO	SO2	Fugitive PM10	Exhaust PM10	PM10 Total	Fugitive PM2.5	Exhaust PM2.5	PM2.5 Total	Bio- CO2	NBio- CO2	Total CO2	CH4	N2O	CO2e
Category	tons/yr										MT/yr					
Fugitive Dust					0.1741	0.0000	0.1741	0.0693	0.0000	0.0693	0.0000	0.0000	0.0000	0.0000	0.0000	0.0000
Off-Road	0.0796	0.8816	0.5867	1.1800e-003		0.0377	0.0377		0.0347	0.0347	0.0000	103.5403	103.5403	0.0335	0.0000	104.3775
<b>Total</b>	<b>0.0796</b>	<b>0.8816</b>	<b>0.5867</b>	<b>1.1800e-003</b>	<b>0.1741</b>	<b>0.0377</b>	<b>0.2118</b>	<b>0.0693</b>	<b>0.0347</b>	<b>0.1040</b>	<b>0.0000</b>	<b>103.5403</b>	<b>103.5403</b>	<b>0.0335</b>	<b>0.0000</b>	<b>104.3775</b>



## Village South Specific Plan (Proposed) - Los Angeles-South Coast County, Annual

**3.4 Grading - 2021****Mitigated Construction Off-Site**

	ROG	NOx	CO	SO2	Fugitive PM10	Exhaust PM10	PM10 Total	Fugitive PM2.5	Exhaust PM2.5	PM2.5 Total	Bio- CO2	NBio- CO2	Total CO2	CH4	N2O	CO2e
Category	tons/yr										MT/yr					
Hauling	0.0000	0.0000	0.0000	0.0000	0.0000	0.0000	0.0000	0.0000	0.0000	0.0000	0.0000	0.0000	0.0000	0.0000	0.0000	0.0000
Vendor	0.0000	0.0000	0.0000	0.0000	0.0000	0.0000	0.0000	0.0000	0.0000	0.0000	0.0000	0.0000	0.0000	0.0000	0.0000	0.0000
Worker	1.6400e-003	1.2700e-003	0.0144	4.0000e-005	4.1600e-003	3.0000e-005	4.2000e-003	1.1100e-003	3.0000e-005	1.1400e-003	0.0000	3.7579	3.7579	1.1000e-004	0.0000	3.7607
<b>Total</b>	<b>1.6400e-003</b>	<b>1.2700e-003</b>	<b>0.0144</b>	<b>4.0000e-005</b>	<b>4.1600e-003</b>	<b>3.0000e-005</b>	<b>4.2000e-003</b>	<b>1.1100e-003</b>	<b>3.0000e-005</b>	<b>1.1400e-003</b>	<b>0.0000</b>	<b>3.7579</b>	<b>3.7579</b>	<b>1.1000e-004</b>	<b>0.0000</b>	<b>3.7607</b>

**3.4 Grading - 2022****Unmitigated Construction On-Site**

	ROG	NOx	CO	SO2	Fugitive PM10	Exhaust PM10	PM10 Total	Fugitive PM2.5	Exhaust PM2.5	PM2.5 Total	Bio- CO2	NBio- CO2	Total CO2	CH4	N2O	CO2e
Category	tons/yr										MT/yr					
Fugitive Dust					0.0807	0.0000	0.0807	0.0180	0.0000	0.0180	0.0000	0.0000	0.0000	0.0000	0.0000	0.0000
Off-Road	0.0127	0.1360	0.1017	2.2000e-004		5.7200e-003	5.7200e-003		5.2600e-003	5.2600e-003	0.0000	19.0871	19.0871	6.1700e-003	0.0000	19.2414
<b>Total</b>	<b>0.0127</b>	<b>0.1360</b>	<b>0.1017</b>	<b>2.2000e-004</b>	<b>0.0807</b>	<b>5.7200e-003</b>	<b>0.0865</b>	<b>0.0180</b>	<b>5.2600e-003</b>	<b>0.0233</b>	<b>0.0000</b>	<b>19.0871</b>	<b>19.0871</b>	<b>6.1700e-003</b>	<b>0.0000</b>	<b>19.2414</b>

## Village South Specific Plan (Proposed) - Los Angeles-South Coast County, Annual

**3.4 Grading - 2022****Unmitigated Construction Off-Site**

	ROG	NOx	CO	SO2	Fugitive PM10	Exhaust PM10	PM10 Total	Fugitive PM2.5	Exhaust PM2.5	PM2.5 Total	Bio- CO2	NBio- CO2	Total CO2	CH4	N2O	CO2e
Category	tons/yr										MT/yr					
Hauling	0.0000	0.0000	0.0000	0.0000	0.0000	0.0000	0.0000	0.0000	0.0000	0.0000	0.0000	0.0000	0.0000	0.0000	0.0000	0.0000
Vendor	0.0000	0.0000	0.0000	0.0000	0.0000	0.0000	0.0000	0.0000	0.0000	0.0000	0.0000	0.0000	0.0000	0.0000	0.0000	0.0000
Worker	2.8000e-004	2.1000e-004	2.4400e-003	1.0000e-005	7.7000e-004	1.0000e-005	7.7000e-004	2.0000e-004	1.0000e-005	2.1000e-004	0.0000	0.6679	0.6679	2.0000e-005	0.0000	0.6684
<b>Total</b>	<b>2.8000e-004</b>	<b>2.1000e-004</b>	<b>2.4400e-003</b>	<b>1.0000e-005</b>	<b>7.7000e-004</b>	<b>1.0000e-005</b>	<b>7.7000e-004</b>	<b>2.0000e-004</b>	<b>1.0000e-005</b>	<b>2.1000e-004</b>	<b>0.0000</b>	<b>0.6679</b>	<b>0.6679</b>	<b>2.0000e-005</b>	<b>0.0000</b>	<b>0.6684</b>

**Mitigated Construction On-Site**

	ROG	NOx	CO	SO2	Fugitive PM10	Exhaust PM10	PM10 Total	Fugitive PM2.5	Exhaust PM2.5	PM2.5 Total	Bio- CO2	NBio- CO2	Total CO2	CH4	N2O	CO2e
Category	tons/yr										MT/yr					
Fugitive Dust					0.0807	0.0000	0.0807	0.0180	0.0000	0.0180	0.0000	0.0000	0.0000	0.0000	0.0000	0.0000
Off-Road	0.0127	0.1360	0.1017	2.2000e-004		5.7200e-003	5.7200e-003		5.2600e-003	5.2600e-003	0.0000	19.0871	19.0871	6.1700e-003	0.0000	19.2414
<b>Total</b>	<b>0.0127</b>	<b>0.1360</b>	<b>0.1017</b>	<b>2.2000e-004</b>	<b>0.0807</b>	<b>5.7200e-003</b>	<b>0.0865</b>	<b>0.0180</b>	<b>5.2600e-003</b>	<b>0.0233</b>	<b>0.0000</b>	<b>19.0871</b>	<b>19.0871</b>	<b>6.1700e-003</b>	<b>0.0000</b>	<b>19.2414</b>

## Village South Specific Plan (Proposed) - Los Angeles-South Coast County, Annual

**3.4 Grading - 2022****Mitigated Construction Off-Site**

	ROG	NOx	CO	SO2	Fugitive PM10	Exhaust PM10	PM10 Total	Fugitive PM2.5	Exhaust PM2.5	PM2.5 Total	Bio- CO2	NBio- CO2	Total CO2	CH4	N2O	CO2e
Category	tons/yr										MT/yr					
Hauling	0.0000	0.0000	0.0000	0.0000	0.0000	0.0000	0.0000	0.0000	0.0000	0.0000	0.0000	0.0000	0.0000	0.0000	0.0000	0.0000
Vendor	0.0000	0.0000	0.0000	0.0000	0.0000	0.0000	0.0000	0.0000	0.0000	0.0000	0.0000	0.0000	0.0000	0.0000	0.0000	0.0000
Worker	2.8000e-004	2.1000e-004	2.4400e-003	1.0000e-005	7.7000e-004	1.0000e-005	7.7000e-004	2.0000e-004	1.0000e-005	2.1000e-004	0.0000	0.6679	0.6679	2.0000e-005	0.0000	0.6684
<b>Total</b>	<b>2.8000e-004</b>	<b>2.1000e-004</b>	<b>2.4400e-003</b>	<b>1.0000e-005</b>	<b>7.7000e-004</b>	<b>1.0000e-005</b>	<b>7.7000e-004</b>	<b>2.0000e-004</b>	<b>1.0000e-005</b>	<b>2.1000e-004</b>	<b>0.0000</b>	<b>0.6679</b>	<b>0.6679</b>	<b>2.0000e-005</b>	<b>0.0000</b>	<b>0.6684</b>

**3.5 Building Construction - 2022****Unmitigated Construction On-Site**

	ROG	NOx	CO	SO2	Fugitive PM10	Exhaust PM10	PM10 Total	Fugitive PM2.5	Exhaust PM2.5	PM2.5 Total	Bio- CO2	NBio- CO2	Total CO2	CH4	N2O	CO2e
Category	tons/yr										MT/yr					
Off-Road	0.2158	1.9754	2.0700	3.4100e-003		0.1023	0.1023		0.0963	0.0963	0.0000	293.1324	293.1324	0.0702	0.0000	294.8881
<b>Total</b>	<b>0.2158</b>	<b>1.9754</b>	<b>2.0700</b>	<b>3.4100e-003</b>		<b>0.1023</b>	<b>0.1023</b>		<b>0.0963</b>	<b>0.0963</b>	<b>0.0000</b>	<b>293.1324</b>	<b>293.1324</b>	<b>0.0702</b>	<b>0.0000</b>	<b>294.8881</b>

## Village South Specific Plan (Proposed) - Los Angeles-South Coast County, Annual

**3.5 Building Construction - 2022****Unmitigated Construction Off-Site**

	ROG	NOx	CO	SO2	Fugitive PM10	Exhaust PM10	PM10 Total	Fugitive PM2.5	Exhaust PM2.5	PM2.5 Total	Bio- CO2	NBio- CO2	Total CO2	CH4	N2O	CO2e
Category	tons/yr										MT/yr					
Hauling	0.0000	0.0000	0.0000	0.0000	0.0000	0.0000	0.0000	0.0000	0.0000	0.0000	0.0000	0.0000	0.0000	0.0000	0.0000	0.0000
Vendor	0.0527	1.6961	0.4580	4.5500e-003	0.1140	3.1800e-003	0.1171	0.0329	3.0400e-003	0.0359	0.0000	441.9835	441.9835	0.0264	0.0000	442.6435
Worker	0.4088	0.3066	3.5305	0.0107	1.1103	8.8700e-003	1.1192	0.2949	8.1700e-003	0.3031	0.0000	966.8117	966.8117	0.0266	0.0000	967.4773
<b>Total</b>	<b>0.4616</b>	<b>2.0027</b>	<b>3.9885</b>	<b>0.0152</b>	<b>1.2243</b>	<b>0.0121</b>	<b>1.2363</b>	<b>0.3278</b>	<b>0.0112</b>	<b>0.3390</b>	<b>0.0000</b>	<b>1,408.7952</b>	<b>1,408.7952</b>	<b>0.0530</b>	<b>0.0000</b>	<b>1,410.1208</b>

**Mitigated Construction On-Site**

	ROG	NOx	CO	SO2	Fugitive PM10	Exhaust PM10	PM10 Total	Fugitive PM2.5	Exhaust PM2.5	PM2.5 Total	Bio- CO2	NBio- CO2	Total CO2	CH4	N2O	CO2e
Category	tons/yr										MT/yr					
Off-Road	0.2158	1.9754	2.0700	3.4100e-003		0.1023	0.1023		0.0963	0.0963	0.0000	293.1321	293.1321	0.0702	0.0000	294.8877
<b>Total</b>	<b>0.2158</b>	<b>1.9754</b>	<b>2.0700</b>	<b>3.4100e-003</b>		<b>0.1023</b>	<b>0.1023</b>		<b>0.0963</b>	<b>0.0963</b>	<b>0.0000</b>	<b>293.1321</b>	<b>293.1321</b>	<b>0.0702</b>	<b>0.0000</b>	<b>294.8877</b>

## Village South Specific Plan (Proposed) - Los Angeles-South Coast County, Annual

**3.5 Building Construction - 2022****Mitigated Construction Off-Site**

	ROG	NOx	CO	SO2	Fugitive PM10	Exhaust PM10	PM10 Total	Fugitive PM2.5	Exhaust PM2.5	PM2.5 Total	Bio- CO2	NBio- CO2	Total CO2	CH4	N2O	CO2e
Category	tons/yr										MT/yr					
Hauling	0.0000	0.0000	0.0000	0.0000	0.0000	0.0000	0.0000	0.0000	0.0000	0.0000	0.0000	0.0000	0.0000	0.0000	0.0000	0.0000
Vendor	0.0527	1.6961	0.4580	4.5500e-003	0.1140	3.1800e-003	0.1171	0.0329	3.0400e-003	0.0359	0.0000	441.9835	441.9835	0.0264	0.0000	442.6435
Worker	0.4088	0.3066	3.5305	0.0107	1.1103	8.8700e-003	1.1192	0.2949	8.1700e-003	0.3031	0.0000	966.8117	966.8117	0.0266	0.0000	967.4773
<b>Total</b>	<b>0.4616</b>	<b>2.0027</b>	<b>3.9885</b>	<b>0.0152</b>	<b>1.2243</b>	<b>0.0121</b>	<b>1.2363</b>	<b>0.3278</b>	<b>0.0112</b>	<b>0.3390</b>	<b>0.0000</b>	<b>1,408.7952</b>	<b>1,408.7952</b>	<b>0.0530</b>	<b>0.0000</b>	<b>1,410.1208</b>

**3.5 Building Construction - 2023****Unmitigated Construction On-Site**

	ROG	NOx	CO	SO2	Fugitive PM10	Exhaust PM10	PM10 Total	Fugitive PM2.5	Exhaust PM2.5	PM2.5 Total	Bio- CO2	NBio- CO2	Total CO2	CH4	N2O	CO2e
Category	tons/yr										MT/yr					
Off-Road	0.1942	1.7765	2.0061	3.3300e-003		0.0864	0.0864		0.0813	0.0813	0.0000	286.2789	286.2789	0.0681	0.0000	287.9814
<b>Total</b>	<b>0.1942</b>	<b>1.7765</b>	<b>2.0061</b>	<b>3.3300e-003</b>		<b>0.0864</b>	<b>0.0864</b>		<b>0.0813</b>	<b>0.0813</b>	<b>0.0000</b>	<b>286.2789</b>	<b>286.2789</b>	<b>0.0681</b>	<b>0.0000</b>	<b>287.9814</b>



## Village South Specific Plan (Proposed) - Los Angeles-South Coast County, Annual

**3.5 Building Construction - 2023****Unmitigated Construction Off-Site**

	ROG	NOx	CO	SO2	Fugitive PM10	Exhaust PM10	PM10 Total	Fugitive PM2.5	Exhaust PM2.5	PM2.5 Total	Bio- CO2	NBio- CO2	Total CO2	CH4	N2O	CO2e
Category	tons/yr										MT/yr					
Hauling	0.0000	0.0000	0.0000	0.0000	0.0000	0.0000	0.0000	0.0000	0.0000	0.0000	0.0000	0.0000	0.0000	0.0000	0.0000	0.0000
Vendor	0.0382	1.2511	0.4011	4.3000e-003	0.1113	1.4600e-003	0.1127	0.0321	1.4000e-003	0.0335	0.0000	417.9930	417.9930	0.0228	0.0000	418.5624
Worker	0.3753	0.2708	3.1696	0.0101	1.0840	8.4100e-003	1.0924	0.2879	7.7400e-003	0.2957	0.0000	909.3439	909.3439	0.0234	0.0000	909.9291
<b>Total</b>	<b>0.4135</b>	<b>1.5218</b>	<b>3.5707</b>	<b>0.0144</b>	<b>1.1953</b>	<b>9.8700e-003</b>	<b>1.2051</b>	<b>0.3200</b>	<b>9.1400e-003</b>	<b>0.3292</b>	<b>0.0000</b>	<b>1,327.3369</b>	<b>1,327.3369</b>	<b>0.0462</b>	<b>0.0000</b>	<b>1,328.4916</b>

**Mitigated Construction On-Site**

	ROG	NOx	CO	SO2	Fugitive PM10	Exhaust PM10	PM10 Total	Fugitive PM2.5	Exhaust PM2.5	PM2.5 Total	Bio- CO2	NBio- CO2	Total CO2	CH4	N2O	CO2e
Category	tons/yr										MT/yr					
Off-Road	0.1942	1.7765	2.0061	3.3300e-003		0.0864	0.0864		0.0813	0.0813	0.0000	286.2785	286.2785	0.0681	0.0000	287.9811
<b>Total</b>	<b>0.1942</b>	<b>1.7765</b>	<b>2.0061</b>	<b>3.3300e-003</b>		<b>0.0864</b>	<b>0.0864</b>		<b>0.0813</b>	<b>0.0813</b>	<b>0.0000</b>	<b>286.2785</b>	<b>286.2785</b>	<b>0.0681</b>	<b>0.0000</b>	<b>287.9811</b>

## Village South Specific Plan (Proposed) - Los Angeles-South Coast County, Annual

**3.5 Building Construction - 2023****Mitigated Construction Off-Site**

	ROG	NOx	CO	SO2	Fugitive PM10	Exhaust PM10	PM10 Total	Fugitive PM2.5	Exhaust PM2.5	PM2.5 Total	Bio- CO2	NBio- CO2	Total CO2	CH4	N2O	CO2e
Category	tons/yr										MT/yr					
Hauling	0.0000	0.0000	0.0000	0.0000	0.0000	0.0000	0.0000	0.0000	0.0000	0.0000	0.0000	0.0000	0.0000	0.0000	0.0000	0.0000
Vendor	0.0382	1.2511	0.4011	4.3000e-003	0.1113	1.4600e-003	0.1127	0.0321	1.4000e-003	0.0335	0.0000	417.9930	417.9930	0.0228	0.0000	418.5624
Worker	0.3753	0.2708	3.1696	0.0101	1.0840	8.4100e-003	1.0924	0.2879	7.7400e-003	0.2957	0.0000	909.3439	909.3439	0.0234	0.0000	909.9291
<b>Total</b>	<b>0.4135</b>	<b>1.5218</b>	<b>3.5707</b>	<b>0.0144</b>	<b>1.1953</b>	<b>9.8700e-003</b>	<b>1.2051</b>	<b>0.3200</b>	<b>9.1400e-003</b>	<b>0.3292</b>	<b>0.0000</b>	<b>1,327.3369</b>	<b>1,327.3369</b>	<b>0.0462</b>	<b>0.0000</b>	<b>1,328.4916</b>

**3.6 Paving - 2023****Unmitigated Construction On-Site**

	ROG	NOx	CO	SO2	Fugitive PM10	Exhaust PM10	PM10 Total	Fugitive PM2.5	Exhaust PM2.5	PM2.5 Total	Bio- CO2	NBio- CO2	Total CO2	CH4	N2O	CO2e
Category	tons/yr										MT/yr					
Off-Road	6.7100e-003	0.0663	0.0948	1.5000e-004		3.3200e-003	3.3200e-003		3.0500e-003	3.0500e-003	0.0000	13.0175	13.0175	4.2100e-003	0.0000	13.1227
Paving	0.0000					0.0000	0.0000		0.0000	0.0000	0.0000	0.0000	0.0000	0.0000	0.0000	0.0000
<b>Total</b>	<b>6.7100e-003</b>	<b>0.0663</b>	<b>0.0948</b>	<b>1.5000e-004</b>		<b>3.3200e-003</b>	<b>3.3200e-003</b>		<b>3.0500e-003</b>	<b>3.0500e-003</b>	<b>0.0000</b>	<b>13.0175</b>	<b>13.0175</b>	<b>4.2100e-003</b>	<b>0.0000</b>	<b>13.1227</b>

## Village South Specific Plan (Proposed) - Los Angeles-South Coast County, Annual

**3.6 Paving - 2023****Unmitigated Construction Off-Site**

	ROG	NOx	CO	SO2	Fugitive PM10	Exhaust PM10	PM10 Total	Fugitive PM2.5	Exhaust PM2.5	PM2.5 Total	Bio- CO2	NBio- CO2	Total CO2	CH4	N2O	CO2e
Category	tons/yr										MT/yr					
Hauling	0.0000	0.0000	0.0000	0.0000	0.0000	0.0000	0.0000	0.0000	0.0000	0.0000	0.0000	0.0000	0.0000	0.0000	0.0000	0.0000
Vendor	0.0000	0.0000	0.0000	0.0000	0.0000	0.0000	0.0000	0.0000	0.0000	0.0000	0.0000	0.0000	0.0000	0.0000	0.0000	0.0000
Worker	3.7000e-004	2.7000e-004	3.1200e-003	1.0000e-005	1.0700e-003	1.0000e-005	1.0800e-003	2.8000e-004	1.0000e-005	2.9000e-004	0.0000	0.8963	0.8963	2.0000e-005	0.0000	0.8968
<b>Total</b>	<b>3.7000e-004</b>	<b>2.7000e-004</b>	<b>3.1200e-003</b>	<b>1.0000e-005</b>	<b>1.0700e-003</b>	<b>1.0000e-005</b>	<b>1.0800e-003</b>	<b>2.8000e-004</b>	<b>1.0000e-005</b>	<b>2.9000e-004</b>	<b>0.0000</b>	<b>0.8963</b>	<b>0.8963</b>	<b>2.0000e-005</b>	<b>0.0000</b>	<b>0.8968</b>

**Mitigated Construction On-Site**

	ROG	NOx	CO	SO2	Fugitive PM10	Exhaust PM10	PM10 Total	Fugitive PM2.5	Exhaust PM2.5	PM2.5 Total	Bio- CO2	NBio- CO2	Total CO2	CH4	N2O	CO2e
Category	tons/yr										MT/yr					
Off-Road	6.7100e-003	0.0663	0.0948	1.5000e-004		3.3200e-003	3.3200e-003		3.0500e-003	3.0500e-003	0.0000	13.0175	13.0175	4.2100e-003	0.0000	13.1227
Paving	0.0000					0.0000	0.0000		0.0000	0.0000	0.0000	0.0000	0.0000	0.0000	0.0000	0.0000
<b>Total</b>	<b>6.7100e-003</b>	<b>0.0663</b>	<b>0.0948</b>	<b>1.5000e-004</b>		<b>3.3200e-003</b>	<b>3.3200e-003</b>		<b>3.0500e-003</b>	<b>3.0500e-003</b>	<b>0.0000</b>	<b>13.0175</b>	<b>13.0175</b>	<b>4.2100e-003</b>	<b>0.0000</b>	<b>13.1227</b>

## Village South Specific Plan (Proposed) - Los Angeles-South Coast County, Annual

**3.6 Paving - 2023****Mitigated Construction Off-Site**

	ROG	NOx	CO	SO2	Fugitive PM10	Exhaust PM10	PM10 Total	Fugitive PM2.5	Exhaust PM2.5	PM2.5 Total	Bio- CO2	NBio- CO2	Total CO2	CH4	N2O	CO2e
Category	tons/yr										MT/yr					
Hauling	0.0000	0.0000	0.0000	0.0000	0.0000	0.0000	0.0000	0.0000	0.0000	0.0000	0.0000	0.0000	0.0000	0.0000	0.0000	0.0000
Vendor	0.0000	0.0000	0.0000	0.0000	0.0000	0.0000	0.0000	0.0000	0.0000	0.0000	0.0000	0.0000	0.0000	0.0000	0.0000	0.0000
Worker	3.7000e-004	2.7000e-004	3.1200e-003	1.0000e-005	1.0700e-003	1.0000e-005	1.0800e-003	2.8000e-004	1.0000e-005	2.9000e-004	0.0000	0.8963	0.8963	2.0000e-005	0.0000	0.8968
<b>Total</b>	<b>3.7000e-004</b>	<b>2.7000e-004</b>	<b>3.1200e-003</b>	<b>1.0000e-005</b>	<b>1.0700e-003</b>	<b>1.0000e-005</b>	<b>1.0800e-003</b>	<b>2.8000e-004</b>	<b>1.0000e-005</b>	<b>2.9000e-004</b>	<b>0.0000</b>	<b>0.8963</b>	<b>0.8963</b>	<b>2.0000e-005</b>	<b>0.0000</b>	<b>0.8968</b>

**3.6 Paving - 2024****Unmitigated Construction On-Site**

	ROG	NOx	CO	SO2	Fugitive PM10	Exhaust PM10	PM10 Total	Fugitive PM2.5	Exhaust PM2.5	PM2.5 Total	Bio- CO2	NBio- CO2	Total CO2	CH4	N2O	CO2e
Category	tons/yr										MT/yr					
Off-Road	0.0109	0.1048	0.1609	2.5000e-004		5.1500e-003	5.1500e-003		4.7400e-003	4.7400e-003	0.0000	22.0292	22.0292	7.1200e-003	0.0000	22.2073
Paving	0.0000					0.0000	0.0000		0.0000	0.0000	0.0000	0.0000	0.0000	0.0000	0.0000	0.0000
<b>Total</b>	<b>0.0109</b>	<b>0.1048</b>	<b>0.1609</b>	<b>2.5000e-004</b>		<b>5.1500e-003</b>	<b>5.1500e-003</b>		<b>4.7400e-003</b>	<b>4.7400e-003</b>	<b>0.0000</b>	<b>22.0292</b>	<b>22.0292</b>	<b>7.1200e-003</b>	<b>0.0000</b>	<b>22.2073</b>

## Village South Specific Plan (Proposed) - Los Angeles-South Coast County, Annual

**3.6 Paving - 2024****Unmitigated Construction Off-Site**

	ROG	NOx	CO	SO2	Fugitive PM10	Exhaust PM10	PM10 Total	Fugitive PM2.5	Exhaust PM2.5	PM2.5 Total	Bio- CO2	NBio- CO2	Total CO2	CH4	N2O	CO2e
Category	tons/yr										MT/yr					
Hauling	0.0000	0.0000	0.0000	0.0000	0.0000	0.0000	0.0000	0.0000	0.0000	0.0000	0.0000	0.0000	0.0000	0.0000	0.0000	0.0000
Vendor	0.0000	0.0000	0.0000	0.0000	0.0000	0.0000	0.0000	0.0000	0.0000	0.0000	0.0000	0.0000	0.0000	0.0000	0.0000	0.0000
Worker	5.9000e-004	4.1000e-004	4.9200e-003	2.0000e-005	1.8100e-003	1.0000e-005	1.8200e-003	4.8000e-004	1.0000e-005	4.9000e-004	0.0000	1.4697	1.4697	4.0000e-005	0.0000	1.4706
<b>Total</b>	<b>5.9000e-004</b>	<b>4.1000e-004</b>	<b>4.9200e-003</b>	<b>2.0000e-005</b>	<b>1.8100e-003</b>	<b>1.0000e-005</b>	<b>1.8200e-003</b>	<b>4.8000e-004</b>	<b>1.0000e-005</b>	<b>4.9000e-004</b>	<b>0.0000</b>	<b>1.4697</b>	<b>1.4697</b>	<b>4.0000e-005</b>	<b>0.0000</b>	<b>1.4706</b>

**Mitigated Construction On-Site**

	ROG	NOx	CO	SO2	Fugitive PM10	Exhaust PM10	PM10 Total	Fugitive PM2.5	Exhaust PM2.5	PM2.5 Total	Bio- CO2	NBio- CO2	Total CO2	CH4	N2O	CO2e
Category	tons/yr										MT/yr					
Off-Road	0.0109	0.1048	0.1609	2.5000e-004		5.1500e-003	5.1500e-003		4.7400e-003	4.7400e-003	0.0000	22.0292	22.0292	7.1200e-003	0.0000	22.2073
Paving	0.0000					0.0000	0.0000		0.0000	0.0000	0.0000	0.0000	0.0000	0.0000	0.0000	0.0000
<b>Total</b>	<b>0.0109</b>	<b>0.1048</b>	<b>0.1609</b>	<b>2.5000e-004</b>		<b>5.1500e-003</b>	<b>5.1500e-003</b>		<b>4.7400e-003</b>	<b>4.7400e-003</b>	<b>0.0000</b>	<b>22.0292</b>	<b>22.0292</b>	<b>7.1200e-003</b>	<b>0.0000</b>	<b>22.2073</b>

## Village South Specific Plan (Proposed) - Los Angeles-South Coast County, Annual

**3.6 Paving - 2024****Mitigated Construction Off-Site**

	ROG	NOx	CO	SO2	Fugitive PM10	Exhaust PM10	PM10 Total	Fugitive PM2.5	Exhaust PM2.5	PM2.5 Total	Bio- CO2	NBio- CO2	Total CO2	CH4	N2O	CO2e
Category	tons/yr										MT/yr					
Hauling	0.0000	0.0000	0.0000	0.0000	0.0000	0.0000	0.0000	0.0000	0.0000	0.0000	0.0000	0.0000	0.0000	0.0000	0.0000	0.0000
Vendor	0.0000	0.0000	0.0000	0.0000	0.0000	0.0000	0.0000	0.0000	0.0000	0.0000	0.0000	0.0000	0.0000	0.0000	0.0000	0.0000
Worker	5.9000e-004	4.1000e-004	4.9200e-003	2.0000e-005	1.8100e-003	1.0000e-005	1.8200e-003	4.8000e-004	1.0000e-005	4.9000e-004	0.0000	1.4697	1.4697	4.0000e-005	0.0000	1.4706
<b>Total</b>	<b>5.9000e-004</b>	<b>4.1000e-004</b>	<b>4.9200e-003</b>	<b>2.0000e-005</b>	<b>1.8100e-003</b>	<b>1.0000e-005</b>	<b>1.8200e-003</b>	<b>4.8000e-004</b>	<b>1.0000e-005</b>	<b>4.9000e-004</b>	<b>0.0000</b>	<b>1.4697</b>	<b>1.4697</b>	<b>4.0000e-005</b>	<b>0.0000</b>	<b>1.4706</b>

**3.7 Architectural Coating - 2024****Unmitigated Construction On-Site**

	ROG	NOx	CO	SO2	Fugitive PM10	Exhaust PM10	PM10 Total	Fugitive PM2.5	Exhaust PM2.5	PM2.5 Total	Bio- CO2	NBio- CO2	Total CO2	CH4	N2O	CO2e
Category	tons/yr										MT/yr					
Archit. Coating	4.1372					0.0000	0.0000		0.0000	0.0000	0.0000	0.0000	0.0000	0.0000	0.0000	0.0000
Off-Road	3.1600e-003	0.0213	0.0317	5.0000e-005		1.0700e-003	1.0700e-003		1.0700e-003	1.0700e-003	0.0000	4.4682	4.4682	2.5000e-004	0.0000	4.4745
<b>Total</b>	<b>4.1404</b>	<b>0.0213</b>	<b>0.0317</b>	<b>5.0000e-005</b>		<b>1.0700e-003</b>	<b>1.0700e-003</b>		<b>1.0700e-003</b>	<b>1.0700e-003</b>	<b>0.0000</b>	<b>4.4682</b>	<b>4.4682</b>	<b>2.5000e-004</b>	<b>0.0000</b>	<b>4.4745</b>



## Village South Specific Plan (Proposed) - Los Angeles-South Coast County, Annual

**3.7 Architectural Coating - 2024****Unmitigated Construction Off-Site**

	ROG	NOx	CO	SO2	Fugitive PM10	Exhaust PM10	PM10 Total	Fugitive PM2.5	Exhaust PM2.5	PM2.5 Total	Bio- CO2	NBio- CO2	Total CO2	CH4	N2O	CO2e
Category	tons/yr										MT/yr					
Hauling	0.0000	0.0000	0.0000	0.0000	0.0000	0.0000	0.0000	0.0000	0.0000	0.0000	0.0000	0.0000	0.0000	0.0000	0.0000	0.0000
Vendor	0.0000	0.0000	0.0000	0.0000	0.0000	0.0000	0.0000	0.0000	0.0000	0.0000	0.0000	0.0000	0.0000	0.0000	0.0000	0.0000
Worker	0.0101	6.9900e-003	0.0835	2.8000e-004	0.0307	2.3000e-004	0.0309	8.1500e-003	2.2000e-004	8.3700e-003	0.0000	24.9407	24.9407	6.1000e-004	0.0000	24.9558
<b>Total</b>	<b>0.0101</b>	<b>6.9900e-003</b>	<b>0.0835</b>	<b>2.8000e-004</b>	<b>0.0307</b>	<b>2.3000e-004</b>	<b>0.0309</b>	<b>8.1500e-003</b>	<b>2.2000e-004</b>	<b>8.3700e-003</b>	<b>0.0000</b>	<b>24.9407</b>	<b>24.9407</b>	<b>6.1000e-004</b>	<b>0.0000</b>	<b>24.9558</b>

**Mitigated Construction On-Site**

	ROG	NOx	CO	SO2	Fugitive PM10	Exhaust PM10	PM10 Total	Fugitive PM2.5	Exhaust PM2.5	PM2.5 Total	Bio- CO2	NBio- CO2	Total CO2	CH4	N2O	CO2e
Category	tons/yr										MT/yr					
Archit. Coating	4.1372					0.0000	0.0000		0.0000	0.0000	0.0000	0.0000	0.0000	0.0000	0.0000	0.0000
Off-Road	3.1600e-003	0.0213	0.0317	5.0000e-005		1.0700e-003	1.0700e-003		1.0700e-003	1.0700e-003	0.0000	4.4682	4.4682	2.5000e-004	0.0000	4.4745
<b>Total</b>	<b>4.1404</b>	<b>0.0213</b>	<b>0.0317</b>	<b>5.0000e-005</b>		<b>1.0700e-003</b>	<b>1.0700e-003</b>		<b>1.0700e-003</b>	<b>1.0700e-003</b>	<b>0.0000</b>	<b>4.4682</b>	<b>4.4682</b>	<b>2.5000e-004</b>	<b>0.0000</b>	<b>4.4745</b>

## Village South Specific Plan (Proposed) - Los Angeles-South Coast County, Annual

**3.7 Architectural Coating - 2024****Mitigated Construction Off-Site**

	ROG	NOx	CO	SO2	Fugitive PM10	Exhaust PM10	PM10 Total	Fugitive PM2.5	Exhaust PM2.5	PM2.5 Total	Bio- CO2	NBio- CO2	Total CO2	CH4	N2O	CO2e
Category	tons/yr										MT/yr					
Hauling	0.0000	0.0000	0.0000	0.0000	0.0000	0.0000	0.0000	0.0000	0.0000	0.0000	0.0000	0.0000	0.0000	0.0000	0.0000	0.0000
Vendor	0.0000	0.0000	0.0000	0.0000	0.0000	0.0000	0.0000	0.0000	0.0000	0.0000	0.0000	0.0000	0.0000	0.0000	0.0000	0.0000
Worker	0.0101	6.9900e-003	0.0835	2.8000e-004	0.0307	2.3000e-004	0.0309	8.1500e-003	2.2000e-004	8.3700e-003	0.0000	24.9407	24.9407	6.1000e-004	0.0000	24.9558
<b>Total</b>	<b>0.0101</b>	<b>6.9900e-003</b>	<b>0.0835</b>	<b>2.8000e-004</b>	<b>0.0307</b>	<b>2.3000e-004</b>	<b>0.0309</b>	<b>8.1500e-003</b>	<b>2.2000e-004</b>	<b>8.3700e-003</b>	<b>0.0000</b>	<b>24.9407</b>	<b>24.9407</b>	<b>6.1000e-004</b>	<b>0.0000</b>	<b>24.9558</b>

**4.0 Operational Detail - Mobile****4.1 Mitigation Measures Mobile**

## Village South Specific Plan (Proposed) - Los Angeles-South Coast County, Annual

	ROG	NOx	CO	SO2	Fugitive PM10	Exhaust PM10	PM10 Total	Fugitive PM2.5	Exhaust PM2.5	PM2.5 Total	Bio- CO2	NBio- CO2	Total CO2	CH4	N2O	CO2e
Category	tons/yr										MT/yr					
Mitigated	1.5857	7.9962	19.1834	0.0821	7.7979	0.0580	7.8559	2.0895	0.0539	2.1434	0.0000	7,620.4986	7,620.4986	0.3407	0.0000	7,629.0162
Unmitigated	1.5857	7.9962	19.1834	0.0821	7.7979	0.0580	7.8559	2.0895	0.0539	2.1434	0.0000	7,620.4986	7,620.4986	0.3407	0.0000	7,629.0162

## 4.2 Trip Summary Information

Land Use	Average Daily Trip Rate			Unmitigated	Mitigated
	Weekday	Saturday	Sunday	Annual VMT	Annual VMT
Apartments Low Rise	145.75	154.25	154.00	506,227	506,227
Apartments Mid Rise	4,026.75	3,773.25	4075.50	13,660,065	13,660,065
General Office Building	288.45	62.55	31.05	706,812	706,812
High Turnover (Sit Down Restaurant)	2,368.80	2,873.52	2817.72	3,413,937	3,413,937
Hotel	192.00	187.50	160.00	445,703	445,703
Quality Restaurant	501.12	511.92	461.20	707,488	707,488
Regional Shopping Center	528.08	601.44	357.84	1,112,221	1,112,221
Total	8,050.95	8,164.43	8,057.31	20,552,452	20,552,452

## 4.3 Trip Type Information

## Village South Specific Plan (Proposed) - Los Angeles-South Coast County, Annual

Land Use	Miles			Trip %			Trip Purpose %		
	H-W or C-W	H-S or C-C	H-O or C-NW	H-W or C-W	H-S or C-C	H-O or C-NW	Primary	Diverted	Pass-by
Apartments Low Rise	14.70	5.90	8.70	40.20	19.20	40.60	86	11	3
Apartments Mid Rise	14.70	5.90	8.70	40.20	19.20	40.60	86	11	3
General Office Building	16.60	8.40	6.90	33.00	48.00	19.00	77	19	4
High Turnover (Sit Down	16.60	8.40	6.90	8.50	72.50	19.00	37	20	43
Hotel	16.60	8.40	6.90	19.40	61.60	19.00	58	38	4
Quality Restaurant	16.60	8.40	6.90	12.00	69.00	19.00	38	18	44
Regional Shopping Center	16.60	8.40	6.90	16.30	64.70	19.00	54	35	11

## 4.4 Fleet Mix

Land Use	LDA	LDT1	LDT2	MDV	LHD1	LHD2	MHD	HHD	OBUS	UBUS	MCY	SBUS	MH
Apartments Low Rise	0.543088	0.044216	0.209971	0.116369	0.014033	0.006332	0.021166	0.033577	0.002613	0.001817	0.005285	0.000712	0.000821
Apartments Mid Rise	0.543088	0.044216	0.209971	0.116369	0.014033	0.006332	0.021166	0.033577	0.002613	0.001817	0.005285	0.000712	0.000821
General Office Building	0.543088	0.044216	0.209971	0.116369	0.014033	0.006332	0.021166	0.033577	0.002613	0.001817	0.005285	0.000712	0.000821
High Turnover (Sit Down Restaurant)	0.543088	0.044216	0.209971	0.116369	0.014033	0.006332	0.021166	0.033577	0.002613	0.001817	0.005285	0.000712	0.000821
Hotel	0.543088	0.044216	0.209971	0.116369	0.014033	0.006332	0.021166	0.033577	0.002613	0.001817	0.005285	0.000712	0.000821
Quality Restaurant	0.543088	0.044216	0.209971	0.116369	0.014033	0.006332	0.021166	0.033577	0.002613	0.001817	0.005285	0.000712	0.000821
Regional Shopping Center	0.543088	0.044216	0.209971	0.116369	0.014033	0.006332	0.021166	0.033577	0.002613	0.001817	0.005285	0.000712	0.000821

## 5.0 Energy Detail

---

Historical Energy Use: N

## 5.1 Mitigation Measures Energy

---

## Village South Specific Plan (Proposed) - Los Angeles-South Coast County, Annual

	ROG	NOx	CO	SO2	Fugitive PM10	Exhaust PM10	PM10 Total	Fugitive PM2.5	Exhaust PM2.5	PM2.5 Total	Bio- CO2	NBio- CO2	Total CO2	CH4	N2O	CO2e
Category	tons/yr										MT/yr					
Electricity Mitigated						0.0000	0.0000		0.0000	0.0000	0.0000	2,512.6465	2,512.6465	0.1037	0.0215	2,521.6356
Electricity Unmitigated						0.0000	0.0000		0.0000	0.0000	0.0000	2,512.6465	2,512.6465	0.1037	0.0215	2,521.6356
NaturalGas Mitigated	0.1398	1.2312	0.7770	7.6200e-003		0.0966	0.0966		0.0966	0.0966	0.0000	1,383.4267	1,383.4267	0.0265	0.0254	1,391.6478
NaturalGas Unmitigated	0.1398	1.2312	0.7770	7.6200e-003		0.0966	0.0966		0.0966	0.0966	0.0000	1,383.4267	1,383.4267	0.0265	0.0254	1,391.6478

## Village South Specific Plan (Proposed) - Los Angeles-South Coast County, Annual

**5.2 Energy by Land Use - NaturalGas****Unmitigated**

	NaturalGas Use	ROG	NOx	CO	SO2	Fugitive PM10	Exhaust PM10	PM10 Total	Fugitive PM2.5	Exhaust PM2.5	PM2.5 Total	Bio- CO2	NBio- CO2	Total CO2	CH4	N2O	CO2e
Land Use	kBTU/yr	tons/yr										MT/yr					
Apartments Low Rise	408494	2.2000e-003	0.0188	8.0100e-003	1.2000e-004		1.5200e-003	1.5200e-003		1.5200e-003	1.5200e-003	0.0000	21.7988	21.7988	4.2000e-004	4.0000e-004	21.9284
Apartments Mid Rise	1.30613e+007	0.0704	0.6018	0.2561	3.8400e-003		0.0487	0.0487		0.0487	0.0487	0.0000	696.9989	696.9989	0.0134	0.0128	701.1408
General Office Building	468450	2.5300e-003	0.0230	0.0193	1.4000e-004		1.7500e-003	1.7500e-003		1.7500e-003	1.7500e-003	0.0000	24.9983	24.9983	4.8000e-004	4.6000e-004	25.1468
High Turnover (Sit Down Restaurant)	8.30736e+006	0.0448	0.4072	0.3421	2.4400e-003		0.0310	0.0310		0.0310	0.0310	0.0000	443.3124	443.3124	8.5000e-003	8.1300e-003	445.9468
Hotel	1.74095e+006	9.3900e-003	0.0853	0.0717	5.1000e-004		6.4900e-003	6.4900e-003		6.4900e-003	6.4900e-003	0.0000	92.9036	92.9036	1.7800e-003	1.7000e-003	93.4557
Quality Restaurant	1.84608e+006	9.9500e-003	0.0905	0.0760	5.4000e-004		6.8800e-003	6.8800e-003		6.8800e-003	6.8800e-003	0.0000	98.5139	98.5139	1.8900e-003	1.8100e-003	99.0993
Regional Shopping Center	91840	5.0000e-004	4.5000e-003	3.7800e-003	3.0000e-005		3.4000e-004	3.4000e-004		3.4000e-004	3.4000e-004	0.0000	4.9009	4.9009	9.0000e-005	9.0000e-005	4.9301
<b>Total</b>		<b>0.1398</b>	<b>1.2312</b>	<b>0.7770</b>	<b>7.6200e-003</b>		<b>0.0966</b>	<b>0.0966</b>		<b>0.0966</b>	<b>0.0966</b>	<b>0.0000</b>	<b>1,383.4268</b>	<b>1,383.4268</b>	<b>0.0265</b>	<b>0.0254</b>	<b>1,391.6478</b>



## Village South Specific Plan (Proposed) - Los Angeles-South Coast County, Annual

**5.2 Energy by Land Use - NaturalGas****Mitigated**

	NaturalGas Use	ROG	NOx	CO	SO2	Fugitive PM10	Exhaust PM10	PM10 Total	Fugitive PM2.5	Exhaust PM2.5	PM2.5 Total	Bio- CO2	NBio- CO2	Total CO2	CH4	N2O	CO2e
Land Use	kBTU/yr	tons/yr										MT/yr					
Apartments Low Rise	408494	2.2000e-003	0.0188	8.0100e-003	1.2000e-004		1.5200e-003	1.5200e-003		1.5200e-003	1.5200e-003	0.0000	21.7988	21.7988	4.2000e-004	4.0000e-004	21.9284
Apartments Mid Rise	1.30613e+007	0.0704	0.6018	0.2561	3.8400e-003		0.0487	0.0487		0.0487	0.0487	0.0000	696.9989	696.9989	0.0134	0.0128	701.1408
General Office Building	468450	2.5300e-003	0.0230	0.0193	1.4000e-004		1.7500e-003	1.7500e-003		1.7500e-003	1.7500e-003	0.0000	24.9983	24.9983	4.8000e-004	4.6000e-004	25.1468
High Turnover (Sit Down Restaurant)	8.30736e+006	0.0448	0.4072	0.3421	2.4400e-003		0.0310	0.0310		0.0310	0.0310	0.0000	443.3124	443.3124	8.5000e-003	8.1300e-003	445.9468
Hotel	1.74095e+006	9.3900e-003	0.0853	0.0717	5.1000e-004		6.4900e-003	6.4900e-003		6.4900e-003	6.4900e-003	0.0000	92.9036	92.9036	1.7800e-003	1.7000e-003	93.4557
Quality Restaurant	1.84608e+006	9.9500e-003	0.0905	0.0760	5.4000e-004		6.8800e-003	6.8800e-003		6.8800e-003	6.8800e-003	0.0000	98.5139	98.5139	1.8900e-003	1.8100e-003	99.0993
Regional Shopping Center	91840	5.0000e-004	4.5000e-003	3.7800e-003	3.0000e-005		3.4000e-004	3.4000e-004		3.4000e-004	3.4000e-004	0.0000	4.9009	4.9009	9.0000e-005	9.0000e-005	4.9301
<b>Total</b>		<b>0.1398</b>	<b>1.2312</b>	<b>0.7770</b>	<b>7.6200e-003</b>		<b>0.0966</b>	<b>0.0966</b>		<b>0.0966</b>	<b>0.0966</b>	<b>0.0000</b>	<b>1,383.4268</b>	<b>1,383.4268</b>	<b>0.0265</b>	<b>0.0254</b>	<b>1,391.6478</b>

## Village South Specific Plan (Proposed) - Los Angeles-South Coast County, Annual

**5.3 Energy by Land Use - Electricity****Unmitigated**

	Electricity Use	Total CO2	CH4	N2O	CO2e
Land Use	kWh/yr	MT/yr			
Apartments Low Rise	106010	33.7770	1.3900e-003	2.9000e-004	33.8978
Apartments Mid Rise	3.94697e+006	1,257.5879	0.0519	0.0107	1,262.0869
General Office Building	584550	186.2502	7.6900e-003	1.5900e-003	186.9165
High Turnover (Sit Down Restaurant)	1.58904e+006	506.3022	0.0209	4.3200e-003	508.1135
Hotel	550308	175.3399	7.2400e-003	1.5000e-003	175.9672
Quality Restaurant	353120	112.5116	4.6500e-003	9.6000e-004	112.9141
Regional Shopping Center	756000	240.8778	9.9400e-003	2.0600e-003	241.7395
<b>Total</b>		<b>2,512.6465</b>	<b>0.1037</b>	<b>0.0215</b>	<b>2,521.6356</b>

## Village South Specific Plan (Proposed) - Los Angeles-South Coast County, Annual

**5.3 Energy by Land Use - Electricity****Mitigated**

	Electricity Use	Total CO2	CH4	N2O	CO2e
Land Use	kWh/yr	MT/yr			
Apartments Low Rise	106010	33.7770	1.3900e-003	2.9000e-004	33.8978
Apartments Mid Rise	3.94697e+006	1,257.5879	0.0519	0.0107	1,262.0869
General Office Building	584550	186.2502	7.6900e-003	1.5900e-003	186.9165
High Turnover (Sit Down Restaurant)	1.58904e+006	506.3022	0.0209	4.3200e-003	508.1135
Hotel	550308	175.3399	7.2400e-003	1.5000e-003	175.9672
Quality Restaurant	353120	112.5116	4.6500e-003	9.6000e-004	112.9141
Regional Shopping Center	756000	240.8778	9.9400e-003	2.0600e-003	241.7395
<b>Total</b>		<b>2,512.6465</b>	<b>0.1037</b>	<b>0.0215</b>	<b>2,521.6356</b>

**6.0 Area Detail****6.1 Mitigation Measures Area**

## Village South Specific Plan (Proposed) - Los Angeles-South Coast County, Annual

	ROG	NOx	CO	SO2	Fugitive PM10	Exhaust PM10	PM10 Total	Fugitive PM2.5	Exhaust PM2.5	PM2.5 Total	Bio- CO2	NBio- CO2	Total CO2	CH4	N2O	CO2e
Category	tons/yr										MT/yr					
Mitigated	5.1437	0.2950	10.3804	1.6700e-003		0.0714	0.0714		0.0714	0.0714	0.0000	220.9670	220.9670	0.0201	3.7400e-003	222.5835
Unmitigated	5.1437	0.2950	10.3804	1.6700e-003		0.0714	0.0714		0.0714	0.0714	0.0000	220.9670	220.9670	0.0201	3.7400e-003	222.5835

## 6.2 Area by SubCategory

Unmitigated

	ROG	NOx	CO	SO2	Fugitive PM10	Exhaust PM10	PM10 Total	Fugitive PM2.5	Exhaust PM2.5	PM2.5 Total	Bio- CO2	NBio- CO2	Total CO2	CH4	N2O	CO2e
SubCategory	tons/yr										MT/yr					
Architectural Coating	0.4137					0.0000	0.0000		0.0000	0.0000	0.0000	0.0000	0.0000	0.0000	0.0000	0.0000
Consumer Products	4.3998					0.0000	0.0000		0.0000	0.0000	0.0000	0.0000	0.0000	0.0000	0.0000	0.0000
Hearth	0.0206	0.1763	0.0750	1.1200e-003		0.0143	0.0143		0.0143	0.0143	0.0000	204.1166	204.1166	3.9100e-003	3.7400e-003	205.3295
Landscaping	0.3096	0.1187	10.3054	5.4000e-004		0.0572	0.0572		0.0572	0.0572	0.0000	16.8504	16.8504	0.0161	0.0000	17.2540
<b>Total</b>	<b>5.1437</b>	<b>0.2950</b>	<b>10.3804</b>	<b>1.6600e-003</b>		<b>0.0714</b>	<b>0.0714</b>		<b>0.0714</b>	<b>0.0714</b>	<b>0.0000</b>	<b>220.9670</b>	<b>220.9670</b>	<b>0.0201</b>	<b>3.7400e-003</b>	<b>222.5835</b>

## Village South Specific Plan (Proposed) - Los Angeles-South Coast County, Annual

**6.2 Area by SubCategory****Mitigated**

	ROG	NOx	CO	SO2	Fugitive PM10	Exhaust PM10	PM10 Total	Fugitive PM2.5	Exhaust PM2.5	PM2.5 Total	Bio- CO2	NBio- CO2	Total CO2	CH4	N2O	CO2e
SubCategory	tons/yr										MT/yr					
Architectural Coating	0.4137					0.0000	0.0000		0.0000	0.0000	0.0000	0.0000	0.0000	0.0000	0.0000	0.0000
Consumer Products	4.3998					0.0000	0.0000		0.0000	0.0000	0.0000	0.0000	0.0000	0.0000	0.0000	0.0000
Hearth	0.0206	0.1763	0.0750	1.1200e-003		0.0143	0.0143		0.0143	0.0143	0.0000	204.1166	204.1166	3.9100e-003	3.7400e-003	205.3295
Landscaping	0.3096	0.1187	10.3054	5.4000e-004		0.0572	0.0572		0.0572	0.0572	0.0000	16.8504	16.8504	0.0161	0.0000	17.2540
<b>Total</b>	<b>5.1437</b>	<b>0.2950</b>	<b>10.3804</b>	<b>1.6600e-003</b>		<b>0.0714</b>	<b>0.0714</b>		<b>0.0714</b>	<b>0.0714</b>	<b>0.0000</b>	<b>220.9670</b>	<b>220.9670</b>	<b>0.0201</b>	<b>3.7400e-003</b>	<b>222.5835</b>

**7.0 Water Detail****7.1 Mitigation Measures Water**

## Village South Specific Plan (Proposed) - Los Angeles-South Coast County, Annual

	Total CO2	CH4	N2O	CO2e
Category	MT/yr			
Mitigated	585.8052	3.0183	0.0755	683.7567
Unmitigated	585.8052	3.0183	0.0755	683.7567



## Village South Specific Plan (Proposed) - Los Angeles-South Coast County, Annual

**7.2 Water by Land Use****Unmitigated**

	Indoor/Outdoor Use	Total CO2	CH4	N2O	CO2e
Land Use	Mgal	MT/yr			
Apartments Low Rise	1.62885 / 1.02688	10.9095	0.0535	1.3400e-003	12.6471
Apartments Mid Rise	63.5252 / 40.0485	425.4719	2.0867	0.0523	493.2363
General Office Building	7.99802 / 4.90201	53.0719	0.2627	6.5900e-003	61.6019
High Turnover (Sit Down Restaurant)	10.9272 / 0.697482	51.2702	0.3580	8.8200e-003	62.8482
Hotel	1.26834 / 0.140927	6.1633	0.0416	1.0300e-003	7.5079
Quality Restaurant	2.42827 / 0.154996	11.3934	0.0796	1.9600e-003	13.9663
Regional Shopping Center	4.14806 / 2.54236	27.5250	0.1363	3.4200e-003	31.9490
<b>Total</b>		<b>585.8052</b>	<b>3.0183</b>	<b>0.0755</b>	<b>683.7567</b>

## Village South Specific Plan (Proposed) - Los Angeles-South Coast County, Annual

**7.2 Water by Land Use****Mitigated**

	Indoor/Outdoor Use	Total CO2	CH4	N2O	CO2e
Land Use	Mgal	MT/yr			
Apartments Low Rise	1.62885 / 1.02688	10.9095	0.0535	1.3400e-003	12.6471
Apartments Mid Rise	63.5252 / 40.0485	425.4719	2.0867	0.0523	493.2363
General Office Building	7.99802 / 4.90201	53.0719	0.2627	6.5900e-003	61.6019
High Turnover (Sit Down Restaurant)	10.9272 / 0.697482	51.2702	0.3580	8.8200e-003	62.8482
Hotel	1.26834 / 0.140927	6.1633	0.0416	1.0300e-003	7.5079
Quality Restaurant	2.42827 / 0.154996	11.3934	0.0796	1.9600e-003	13.9663
Regional Shopping Center	4.14806 / 2.54236	27.5250	0.1363	3.4200e-003	31.9490
<b>Total</b>		<b>585.8052</b>	<b>3.0183</b>	<b>0.0755</b>	<b>683.7567</b>

**8.0 Waste Detail****8.1 Mitigation Measures Waste**

## Village South Specific Plan (Proposed) - Los Angeles-South Coast County, Annual

**Category/Year**

	Total CO2	CH4	N2O	CO2e
	MT/yr			
Mitigated	207.8079	12.2811	0.0000	514.8354
Unmitigated	207.8079	12.2811	0.0000	514.8354

## Village South Specific Plan (Proposed) - Los Angeles-South Coast County, Annual

**8.2 Waste by Land Use****Unmitigated**

	Waste Disposed	Total CO2	CH4	N2O	CO2e
Land Use	tons	MT/yr			
Apartments Low Rise	11.5	2.3344	0.1380	0.0000	5.7834
Apartments Mid Rise	448.5	91.0415	5.3804	0.0000	225.5513
General Office Building	41.85	8.4952	0.5021	0.0000	21.0464
High Turnover (Sit Down Restaurant)	428.4	86.9613	5.1393	0.0000	215.4430
Hotel	27.38	5.5579	0.3285	0.0000	13.7694
Quality Restaurant	7.3	1.4818	0.0876	0.0000	3.6712
Regional Shopping Center	58.8	11.9359	0.7054	0.0000	29.5706
<b>Total</b>		<b>207.8079</b>	<b>12.2811</b>	<b>0.0000</b>	<b>514.8354</b>

## Village South Specific Plan (Proposed) - Los Angeles-South Coast County, Annual

**8.2 Waste by Land Use****Mitigated**

	Waste Disposed	Total CO2	CH4	N2O	CO2e
Land Use	tons	MT/yr			
Apartments Low Rise	11.5	2.3344	0.1380	0.0000	5.7834
Apartments Mid Rise	448.5	91.0415	5.3804	0.0000	225.5513
General Office Building	41.85	8.4952	0.5021	0.0000	21.0464
High Turnover (Sit Down Restaurant)	428.4	86.9613	5.1393	0.0000	215.4430
Hotel	27.38	5.5579	0.3285	0.0000	13.7694
Quality Restaurant	7.3	1.4818	0.0876	0.0000	3.6712
Regional Shopping Center	58.8	11.9359	0.7054	0.0000	29.5706
<b>Total</b>		<b>207.8079</b>	<b>12.2811</b>	<b>0.0000</b>	<b>514.8354</b>

**9.0 Operational Offroad**

Equipment Type	Number	Hours/Day	Days/Year	Horse Power	Load Factor	Fuel Type
----------------	--------	-----------	-----------	-------------	-------------	-----------

**10.0 Stationary Equipment****Fire Pumps and Emergency Generators**

Equipment Type	Number	Hours/Day	Hours/Year	Horse Power	Load Factor	Fuel Type
----------------	--------	-----------	------------	-------------	-------------	-----------

## Village South Specific Plan (Proposed) - Los Angeles-South Coast County, Annual

**Boilers**

Equipment Type	Number	Heat Input/Day	Heat Input/Year	Boiler Rating	Fuel Type
----------------	--------	----------------	-----------------	---------------	-----------

**User Defined Equipment**

Equipment Type	Number
----------------	--------

**11.0 Vegetation**

---



## Village South Specific Plan (Proposed) - Los Angeles-South Coast County, Summer

## Village South Specific Plan (Proposed)

### Los Angeles-South Coast County, Summer

## 1.0 Project Characteristics

### 1.1 Land Usage

Land Uses	Size	Metric	Lot Acreage	Floor Surface Area	Population
General Office Building	45.00	1000sqft	1.03	45,000.00	0
High Turnover (Sit Down Restaurant)	36.00	1000sqft	0.83	36,000.00	0
Hotel	50.00	Room	1.67	72,600.00	0
Quality Restaurant	8.00	1000sqft	0.18	8,000.00	0
Apartments Low Rise	25.00	Dwelling Unit	1.56	25,000.00	72
Apartments Mid Rise	975.00	Dwelling Unit	25.66	975,000.00	2789
Regional Shopping Center	56.00	1000sqft	1.29	56,000.00	0

### 1.2 Other Project Characteristics

<b>Urbanization</b>	Urban	<b>Wind Speed (m/s)</b>	2.2	<b>Precipitation Freq (Days)</b>	33
<b>Climate Zone</b>	9			<b>Operational Year</b>	2028
<b>Utility Company</b>	Southern California Edison				
<b>CO2 Intensity (lb/MW hr)</b>	702.44	<b>CH4 Intensity (lb/MW hr)</b>	0.029	<b>N2O Intensity (lb/MW hr)</b>	0.006

### 1.3 User Entered Comments & Non-Default Data

## Village South Specific Plan (Proposed) - Los Angeles-South Coast County, Summer

Project Characteristics - Consistent with the DEIR's model.

Land Use - See SWAPE comment regarding residential and retail land uses.

Construction Phase - See SWAPE comment regarding individual construction phase lengths.

Demolition - Consistent with the DEIR's model. See SWAPE comment regarding demolition.

Vehicle Trips - Saturday trips consistent with the DEIR's model. See SWAPE comment regarding weekday and Sunday trips.

Woodstoves - Woodstoves and wood-burning fireplaces consistent with the DEIR's model. See SWAPE comment regarding gas fireplaces.

Energy Use -

Construction Off-road Equipment Mitigation - See SWAPE comment on construction-related mitigation.

Area Mitigation - See SWAPE comment regarding operational mitigation measures.

Water Mitigation - See SWAPE comment regarding operational mitigation measures.

Table Name	Column Name	Default Value	New Value
tblFireplaces	FireplaceWoodMass	1,019.20	0.00
tblFireplaces	FireplaceWoodMass	1,019.20	0.00
tblFireplaces	NumberWood	1.25	0.00
tblFireplaces	NumberWood	48.75	0.00
tblVehicleTrips	ST_TR	7.16	6.17
tblVehicleTrips	ST_TR	6.39	3.87
tblVehicleTrips	ST_TR	2.46	1.39
tblVehicleTrips	ST_TR	158.37	79.82
tblVehicleTrips	ST_TR	8.19	3.75
tblVehicleTrips	ST_TR	94.36	63.99
tblVehicleTrips	ST_TR	49.97	10.74
tblVehicleTrips	SU_TR	6.07	6.16
tblVehicleTrips	SU_TR	5.86	4.18
tblVehicleTrips	SU_TR	1.05	0.69
tblVehicleTrips	SU_TR	131.84	78.27

## Village South Specific Plan (Proposed) - Los Angeles-South Coast County, Summer

tblVehicleTrips	SU_TR	5.95	3.20
tblVehicleTrips	SU_TR	72.16	57.65
tblVehicleTrips	SU_TR	25.24	6.39
tblVehicleTrips	WD_TR	6.59	5.83
tblVehicleTrips	WD_TR	6.65	4.13
tblVehicleTrips	WD_TR	11.03	6.41
tblVehicleTrips	WD_TR	127.15	65.80
tblVehicleTrips	WD_TR	8.17	3.84
tblVehicleTrips	WD_TR	89.95	62.64
tblVehicleTrips	WD_TR	42.70	9.43
tblWoodstoves	NumberCatalytic	1.25	0.00
tblWoodstoves	NumberCatalytic	48.75	0.00
tblWoodstoves	NumberNoncatalytic	1.25	0.00
tblWoodstoves	NumberNoncatalytic	48.75	0.00
tblWoodstoves	WoodstoveDayYear	25.00	0.00
tblWoodstoves	WoodstoveDayYear	25.00	0.00
tblWoodstoves	WoodstoveWoodMass	999.60	0.00
tblWoodstoves	WoodstoveWoodMass	999.60	0.00

## 2.0 Emissions Summary

---

## Village South Specific Plan (Proposed) - Los Angeles-South Coast County, Summer

**2.1 Overall Construction (Maximum Daily Emission)****Unmitigated Construction**

	ROG	NOx	CO	SO2	Fugitive PM10	Exhaust PM10	PM10 Total	Fugitive PM2.5	Exhaust PM2.5	PM2.5 Total	Bio- CO2	NBio- CO2	Total CO2	CH4	N2O	CO2e
Year	lb/day										lb/day					
2021	4.2769	46.4588	31.6840	0.0643	18.2675	2.0461	20.3135	9.9840	1.8824	11.8664	0.0000	6,234.797 4	6,234.797 4	1.9495	0.0000	6,283.535 2
2022	5.3304	38.8967	49.5629	0.1517	9.8688	1.6366	10.7727	3.6558	1.5057	5.1615	0.0000	15,251.56 74	15,251.56 74	1.9503	0.0000	15,278.52 88
2023	4.8957	26.3317	46.7567	0.1472	9.8688	0.7794	10.6482	2.6381	0.7322	3.3702	0.0000	14,807.52 69	14,807.52 69	1.0250	0.0000	14,833.15 21
2024	237.1630	9.5575	15.1043	0.0244	1.7884	0.4698	1.8628	0.4743	0.4322	0.5476	0.0000	2,361.398 9	2,361.398 9	0.7177	0.0000	2,379.342 1
Maximum	237.1630	46.4588	49.5629	0.1517	18.2675	2.0461	20.3135	9.9840	1.8824	11.8664	0.0000	15,251.56 74	15,251.56 74	1.9503	0.0000	15,278.52 88

## Village South Specific Plan (Proposed) - Los Angeles-South Coast County, Summer

## 2.1 Overall Construction (Maximum Daily Emission)

### Mitigated Construction

	ROG	NOx	CO	SO2	Fugitive PM10	Exhaust PM10	PM10 Total	Fugitive PM2.5	Exhaust PM2.5	PM2.5 Total	Bio- CO2	NBio- CO2	Total CO2	CH4	N2O	CO2e
Year	lb/day										lb/day					
2021	4.2769	46.4588	31.6840	0.0643	18.2675	2.0461	20.3135	9.9840	1.8824	11.8664	0.0000	6,234.7974	6,234.7974	1.9495	0.0000	6,283.5352
2022	5.3304	38.8967	49.5629	0.1517	9.8688	1.6366	10.7727	3.6558	1.5057	5.1615	0.0000	15,251.5674	15,251.5674	1.9503	0.0000	15,278.5288
2023	4.8957	26.3317	46.7567	0.1472	9.8688	0.7794	10.6482	2.6381	0.7322	3.3702	0.0000	14,807.5269	14,807.5269	1.0250	0.0000	14,833.1520
2024	237.1630	9.5575	15.1043	0.0244	1.7884	0.4698	1.8628	0.4743	0.4322	0.5476	0.0000	2,361.3989	2,361.3989	0.7177	0.0000	2,379.3421
Maximum	237.1630	46.4588	49.5629	0.1517	18.2675	2.0461	20.3135	9.9840	1.8824	11.8664	0.0000	15,251.5674	15,251.5674	1.9503	0.0000	15,278.5288

[illegible]

## Village South Specific Plan (Proposed) - Los Angeles-South Coast County, Summer

**2.2 Overall Operational****Unmitigated Operational**

	ROG	NOx	CO	SO2	Fugitive PM10	Exhaust PM10	PM10 Total	Fugitive PM2.5	Exhaust PM2.5	PM2.5 Total	Bio- CO2	NBio- CO2	Total CO2	CH4	N2O	CO2e
Category	lb/day										lb/day					
Area	30.5020	15.0496	88.4430	0.0944		1.5974	1.5974		1.5974	1.5974	0.0000	18,148.59 50	18,148.59 50	0.4874	0.3300	18,259.11 92
Energy	0.7660	6.7462	4.2573	0.0418		0.5292	0.5292		0.5292	0.5292		8,355.983 2	8,355.983 2	0.1602	0.1532	8,405.638 7
Mobile	9.8489	45.4304	114.8495	0.4917	45.9592	0.3360	46.2951	12.2950	0.3119	12.6070		50,306.60 34	50,306.60 34	2.1807		50,361.12 08
<b>Total</b>	<b>41.1168</b>	<b>67.2262</b>	<b>207.5497</b>	<b>0.6278</b>	<b>45.9592</b>	<b>2.4626</b>	<b>48.4217</b>	<b>12.2950</b>	<b>2.4385</b>	<b>14.7336</b>	<b>0.0000</b>	<b>76,811.18 16</b>	<b>76,811.18 16</b>	<b>2.8282</b>	<b>0.4832</b>	<b>77,025.87 86</b>

**Mitigated Operational**

	ROG	NOx	CO	SO2	Fugitive PM10	Exhaust PM10	PM10 Total	Fugitive PM2.5	Exhaust PM2.5	PM2.5 Total	Bio- CO2	NBio- CO2	Total CO2	CH4	N2O	CO2e
Category	lb/day										lb/day					
Area	30.5020	15.0496	88.4430	0.0944		1.5974	1.5974		1.5974	1.5974	0.0000	18,148.59 50	18,148.59 50	0.4874	0.3300	18,259.11 92
Energy	0.7660	6.7462	4.2573	0.0418		0.5292	0.5292		0.5292	0.5292		8,355.983 2	8,355.983 2	0.1602	0.1532	8,405.638 7
Mobile	9.8489	45.4304	114.8495	0.4917	45.9592	0.3360	46.2951	12.2950	0.3119	12.6070		50,306.60 34	50,306.60 34	2.1807		50,361.12 08
<b>Total</b>	<b>41.1168</b>	<b>67.2262</b>	<b>207.5497</b>	<b>0.6278</b>	<b>45.9592</b>	<b>2.4626</b>	<b>48.4217</b>	<b>12.2950</b>	<b>2.4385</b>	<b>14.7336</b>	<b>0.0000</b>	<b>76,811.18 16</b>	<b>76,811.18 16</b>	<b>2.8282</b>	<b>0.4832</b>	<b>77,025.87 86</b>



## Village South Specific Plan (Proposed) - Los Angeles-South Coast County, Summer

	ROG	NOx	CO	SO2	Fugitive PM10	Exhaust PM10	PM10 Total	Fugitive PM2.5	Exhaust PM2.5	PM2.5 Total	Bio- CO2	NBio-CO2	Total CO2	CH4	N2O	CO2e
Percent Reduction	0.00	0.00	0.00	0.00	0.00	0.00	0.00	0.00	0.00	0.00	0.00	0.00	0.00	0.00	0.00	0.00

### 3.0 Construction Detail

---

#### Construction Phase

Phase Number	Phase Name	Phase Type	Start Date	End Date	Num Days Week	Num Days	Phase Description
1	Demolition	Demolition	9/1/2021	10/12/2021	5	30	
2	Site Preparation	Site Preparation	10/13/2021	11/9/2021	5	20	
3	Grading	Grading	11/10/2021	1/11/2022	5	45	
4	Building Construction	Building Construction	1/12/2022	12/12/2023	5	500	
5	Paving	Paving	12/13/2023	1/30/2024	5	35	
6	Architectural Coating	Architectural Coating	1/31/2024	3/19/2024	5	35	

Acres of Grading (Site Preparation Phase): 0

Acres of Grading (Grading Phase): 112.5

Acres of Paving: 0

Residential Indoor: 2,025,000; Residential Outdoor: 675,000; Non-Residential Indoor: 326,400; Non-Residential Outdoor: 108,800; Striped Parking Area: 0 (Architectural Coating – sqft)

#### OffRoad Equipment

## Village South Specific Plan (Proposed) - Los Angeles-South Coast County, Summer

Phase Name	Offroad Equipment Type	Amount	Usage Hours	Horse Power	Load Factor
Demolition	Concrete/Industrial Saws	1	8.00	81	0.73
Demolition	Excavators	3	8.00	158	0.38
Demolition	Rubber Tired Dozers	2	8.00	247	0.40
Site Preparation	Rubber Tired Dozers	3	8.00	247	0.40
Site Preparation	Tractors/Loaders/Backhoes	4	8.00	97	0.37
Grading	Excavators	2	8.00	158	0.38
Grading	Graders	1	8.00	187	0.41
Grading	Rubber Tired Dozers	1	8.00	247	0.40
Grading	Scrapers	2	8.00	367	0.48
Grading	Tractors/Loaders/Backhoes	2	8.00	97	0.37
Building Construction	Cranes	1	7.00	231	0.29
Building Construction	Forklifts	3	8.00	89	0.20
Building Construction	Generator Sets	1	8.00	84	0.74
Building Construction	Tractors/Loaders/Backhoes	3	7.00	97	0.37
Building Construction	Welders	1	8.00	46	0.45
Paving	Pavers	2	8.00	130	0.42
Paving	Paving Equipment	2	8.00	132	0.36
Paving	Rollers	2	8.00	80	0.38
Architectural Coating	Air Compressors	1	6.00	78	0.48

Trips and VMT

## Village South Specific Plan (Proposed) - Los Angeles-South Coast County, Summer

Phase Name	Offroad Equipment Count	Worker Trip Number	Vendor Trip Number	Hauling Trip Number	Worker Trip Length	Vendor Trip Length	Hauling Trip Length	Worker Vehicle Class	Vendor Vehicle Class	Hauling Vehicle Class
Demolition	6	15.00	0.00	458.00	14.70	6.90	20.00	LD_Mix	HDT_Mix	HHDT
Site Preparation	7	18.00	0.00	0.00	14.70	6.90	20.00	LD_Mix	HDT_Mix	HHDT
Grading	8	20.00	0.00	0.00	14.70	6.90	20.00	LD_Mix	HDT_Mix	HHDT
Building Construction	9	801.00	143.00	0.00	14.70	6.90	20.00	LD_Mix	HDT_Mix	HHDT
Paving	6	15.00	0.00	0.00	14.70	6.90	20.00	LD_Mix	HDT_Mix	HHDT
Architectural Coating	1	160.00	0.00	0.00	14.70	6.90	20.00	LD_Mix	HDT_Mix	HHDT

## 3.1 Mitigation Measures Construction

## 3.2 Demolition - 2021

Unmitigated Construction On-Site

	ROG	NOx	CO	SO2	Fugitive PM10	Exhaust PM10	PM10 Total	Fugitive PM2.5	Exhaust PM2.5	PM2.5 Total	Bio- CO2	NBio- CO2	Total CO2	CH4	N2O	CO2e
Category	lb/day										lb/day					
Fugitive Dust					3.3074	0.0000	3.3074	0.5008	0.0000	0.5008			0.0000			0.0000
Off-Road	3.1651	31.4407	21.5650	0.0388		1.5513	1.5513		1.4411	1.4411		3,747.9449	3,747.9449	1.0549		3,774.3174
<b>Total</b>	<b>3.1651</b>	<b>31.4407</b>	<b>21.5650</b>	<b>0.0388</b>	<b>3.3074</b>	<b>1.5513</b>	<b>4.8588</b>	<b>0.5008</b>	<b>1.4411</b>	<b>1.9419</b>		<b>3,747.9449</b>	<b>3,747.9449</b>	<b>1.0549</b>		<b>3,774.3174</b>

## Village South Specific Plan (Proposed) - Los Angeles-South Coast County, Summer

**3.2 Demolition - 2021****Unmitigated Construction Off-Site**

	ROG	NOx	CO	SO2	Fugitive PM10	Exhaust PM10	PM10 Total	Fugitive PM2.5	Exhaust PM2.5	PM2.5 Total	Bio- CO2	NBio- CO2	Total CO2	CH4	N2O	CO2e
Category	lb/day										lb/day					
Hauling	0.1273	4.0952	0.9602	0.0119	0.2669	0.0126	0.2795	0.0732	0.0120	0.0852		1,292.2413	1,292.2413	0.0877		1,294.4337
Vendor	0.0000	0.0000	0.0000	0.0000	0.0000	0.0000	0.0000	0.0000	0.0000	0.0000		0.0000	0.0000	0.0000		0.0000
Worker	0.0643	0.0442	0.6042	1.7100e-003	0.1677	1.3500e-003	0.1690	0.0445	1.2500e-003	0.0457		170.8155	170.8155	5.0300e-003		170.9413
<b>Total</b>	<b>0.1916</b>	<b>4.1394</b>	<b>1.5644</b>	<b>0.0136</b>	<b>0.4346</b>	<b>0.0139</b>	<b>0.4485</b>	<b>0.1176</b>	<b>0.0133</b>	<b>0.1309</b>		<b>1,463.0568</b>	<b>1,463.0568</b>	<b>0.0927</b>		<b>1,465.3750</b>

**Mitigated Construction On-Site**

	ROG	NOx	CO	SO2	Fugitive PM10	Exhaust PM10	PM10 Total	Fugitive PM2.5	Exhaust PM2.5	PM2.5 Total	Bio- CO2	NBio- CO2	Total CO2	CH4	N2O	CO2e
Category	lb/day										lb/day					
Fugitive Dust					3.3074	0.0000	3.3074	0.5008	0.0000	0.5008			0.0000			0.0000
Off-Road	3.1651	31.4407	21.5650	0.0388		1.5513	1.5513		1.4411	1.4411	0.0000	3,747.9449	3,747.9449	1.0549		3,774.3174
<b>Total</b>	<b>3.1651</b>	<b>31.4407</b>	<b>21.5650</b>	<b>0.0388</b>	<b>3.3074</b>	<b>1.5513</b>	<b>4.8588</b>	<b>0.5008</b>	<b>1.4411</b>	<b>1.9419</b>	<b>0.0000</b>	<b>3,747.9449</b>	<b>3,747.9449</b>	<b>1.0549</b>		<b>3,774.3174</b>

## Village South Specific Plan (Proposed) - Los Angeles-South Coast County, Summer

**3.2 Demolition - 2021****Mitigated Construction Off-Site**

	ROG	NOx	CO	SO2	Fugitive PM10	Exhaust PM10	PM10 Total	Fugitive PM2.5	Exhaust PM2.5	PM2.5 Total	Bio- CO2	NBio- CO2	Total CO2	CH4	N2O	CO2e
Category	lb/day										lb/day					
Hauling	0.1273	4.0952	0.9602	0.0119	0.2669	0.0126	0.2795	0.0732	0.0120	0.0852		1,292.2413	1,292.2413	0.0877		1,294.4337
Vendor	0.0000	0.0000	0.0000	0.0000	0.0000	0.0000	0.0000	0.0000	0.0000	0.0000		0.0000	0.0000	0.0000		0.0000
Worker	0.0643	0.0442	0.6042	1.7100e-003	0.1677	1.3500e-003	0.1690	0.0445	1.2500e-003	0.0457		170.8155	170.8155	5.0300e-003		170.9413
<b>Total</b>	<b>0.1916</b>	<b>4.1394</b>	<b>1.5644</b>	<b>0.0136</b>	<b>0.4346</b>	<b>0.0139</b>	<b>0.4485</b>	<b>0.1176</b>	<b>0.0133</b>	<b>0.1309</b>		<b>1,463.0568</b>	<b>1,463.0568</b>	<b>0.0927</b>		<b>1,465.3750</b>

**3.3 Site Preparation - 2021****Unmitigated Construction On-Site**

	ROG	NOx	CO	SO2	Fugitive PM10	Exhaust PM10	PM10 Total	Fugitive PM2.5	Exhaust PM2.5	PM2.5 Total	Bio- CO2	NBio- CO2	Total CO2	CH4	N2O	CO2e
Category	lb/day										lb/day					
Fugitive Dust					18.0663	0.0000	18.0663	9.9307	0.0000	9.9307			0.0000			0.0000
Off-Road	3.8882	40.4971	21.1543	0.0380		2.0445	2.0445		1.8809	1.8809		3,685.6569	3,685.6569	1.1920		3,715.4573
<b>Total</b>	<b>3.8882</b>	<b>40.4971</b>	<b>21.1543</b>	<b>0.0380</b>	<b>18.0663</b>	<b>2.0445</b>	<b>20.1107</b>	<b>9.9307</b>	<b>1.8809</b>	<b>11.8116</b>		<b>3,685.6569</b>	<b>3,685.6569</b>	<b>1.1920</b>		<b>3,715.4573</b>

## Village South Specific Plan (Proposed) - Los Angeles-South Coast County, Summer

**3.3 Site Preparation - 2021****Unmitigated Construction Off-Site**

	ROG	NOx	CO	SO2	Fugitive PM10	Exhaust PM10	PM10 Total	Fugitive PM2.5	Exhaust PM2.5	PM2.5 Total	Bio- CO2	NBio- CO2	Total CO2	CH4	N2O	CO2e
Category	lb/day										lb/day					
Hauling	0.0000	0.0000	0.0000	0.0000	0.0000	0.0000	0.0000	0.0000	0.0000	0.0000		0.0000	0.0000	0.0000		0.0000
Vendor	0.0000	0.0000	0.0000	0.0000	0.0000	0.0000	0.0000	0.0000	0.0000	0.0000		0.0000	0.0000	0.0000		0.0000
Worker	0.0772	0.0530	0.7250	2.0600e-003	0.2012	1.6300e-003	0.2028	0.0534	1.5000e-003	0.0549		204.9786	204.9786	6.0400e-003		205.1296
<b>Total</b>	<b>0.0772</b>	<b>0.0530</b>	<b>0.7250</b>	<b>2.0600e-003</b>	<b>0.2012</b>	<b>1.6300e-003</b>	<b>0.2028</b>	<b>0.0534</b>	<b>1.5000e-003</b>	<b>0.0549</b>		<b>204.9786</b>	<b>204.9786</b>	<b>6.0400e-003</b>		<b>205.1296</b>

**Mitigated Construction On-Site**

	ROG	NOx	CO	SO2	Fugitive PM10	Exhaust PM10	PM10 Total	Fugitive PM2.5	Exhaust PM2.5	PM2.5 Total	Bio- CO2	NBio- CO2	Total CO2	CH4	N2O	CO2e
Category	lb/day										lb/day					
Fugitive Dust					18.0663	0.0000	18.0663	9.9307	0.0000	9.9307			0.0000			0.0000
Off-Road	3.8882	40.4971	21.1543	0.0380		2.0445	2.0445		1.8809	1.8809	0.0000	3,685.6569	3,685.6569	1.1920		3,715.4573
<b>Total</b>	<b>3.8882</b>	<b>40.4971</b>	<b>21.1543</b>	<b>0.0380</b>	<b>18.0663</b>	<b>2.0445</b>	<b>20.1107</b>	<b>9.9307</b>	<b>1.8809</b>	<b>11.8116</b>	<b>0.0000</b>	<b>3,685.6569</b>	<b>3,685.6569</b>	<b>1.1920</b>		<b>3,715.4573</b>



## Village South Specific Plan (Proposed) - Los Angeles-South Coast County, Summer

**3.3 Site Preparation - 2021****Mitigated Construction Off-Site**

	ROG	NOx	CO	SO2	Fugitive PM10	Exhaust PM10	PM10 Total	Fugitive PM2.5	Exhaust PM2.5	PM2.5 Total	Bio- CO2	NBio- CO2	Total CO2	CH4	N2O	CO2e
Category	lb/day										lb/day					
Hauling	0.0000	0.0000	0.0000	0.0000	0.0000	0.0000	0.0000	0.0000	0.0000	0.0000		0.0000	0.0000	0.0000		0.0000
Vendor	0.0000	0.0000	0.0000	0.0000	0.0000	0.0000	0.0000	0.0000	0.0000	0.0000		0.0000	0.0000	0.0000		0.0000
Worker	0.0772	0.0530	0.7250	2.0600e-003	0.2012	1.6300e-003	0.2028	0.0534	1.5000e-003	0.0549		204.9786	204.9786	6.0400e-003		205.1296
<b>Total</b>	<b>0.0772</b>	<b>0.0530</b>	<b>0.7250</b>	<b>2.0600e-003</b>	<b>0.2012</b>	<b>1.6300e-003</b>	<b>0.2028</b>	<b>0.0534</b>	<b>1.5000e-003</b>	<b>0.0549</b>		<b>204.9786</b>	<b>204.9786</b>	<b>6.0400e-003</b>		<b>205.1296</b>

**3.4 Grading - 2021****Unmitigated Construction On-Site**

	ROG	NOx	CO	SO2	Fugitive PM10	Exhaust PM10	PM10 Total	Fugitive PM2.5	Exhaust PM2.5	PM2.5 Total	Bio- CO2	NBio- CO2	Total CO2	CH4	N2O	CO2e
Category	lb/day										lb/day					
Fugitive Dust					8.6733	0.0000	8.6733	3.5965	0.0000	3.5965			0.0000			0.0000
Off-Road	4.1912	46.3998	30.8785	0.0620		1.9853	1.9853		1.8265	1.8265		6,007.0434	6,007.0434	1.9428		6,055,6134
<b>Total</b>	<b>4.1912</b>	<b>46.3998</b>	<b>30.8785</b>	<b>0.0620</b>	<b>8.6733</b>	<b>1.9853</b>	<b>10.6587</b>	<b>3.5965</b>	<b>1.8265</b>	<b>5.4230</b>		<b>6,007.0434</b>	<b>6,007.0434</b>	<b>1.9428</b>		<b>6,055,6134</b>

## Village South Specific Plan (Proposed) - Los Angeles-South Coast County, Summer

**3.4 Grading - 2021****Unmitigated Construction Off-Site**

	ROG	NOx	CO	SO2	Fugitive PM10	Exhaust PM10	PM10 Total	Fugitive PM2.5	Exhaust PM2.5	PM2.5 Total	Bio- CO2	NBio- CO2	Total CO2	CH4	N2O	CO2e
Category	lb/day										lb/day					
Hauling	0.0000	0.0000	0.0000	0.0000	0.0000	0.0000	0.0000	0.0000	0.0000	0.0000		0.0000	0.0000	0.0000		0.0000
Vendor	0.0000	0.0000	0.0000	0.0000	0.0000	0.0000	0.0000	0.0000	0.0000	0.0000		0.0000	0.0000	0.0000		0.0000
Worker	0.0857	0.0589	0.8056	2.2900e-003	0.2236	1.8100e-003	0.2254	0.0593	1.6600e-003	0.0610		227.7540	227.7540	6.7100e-003		227.9217
<b>Total</b>	<b>0.0857</b>	<b>0.0589</b>	<b>0.8056</b>	<b>2.2900e-003</b>	<b>0.2236</b>	<b>1.8100e-003</b>	<b>0.2254</b>	<b>0.0593</b>	<b>1.6600e-003</b>	<b>0.0610</b>		<b>227.7540</b>	<b>227.7540</b>	<b>6.7100e-003</b>		<b>227.9217</b>

**Mitigated Construction On-Site**

	ROG	NOx	CO	SO2	Fugitive PM10	Exhaust PM10	PM10 Total	Fugitive PM2.5	Exhaust PM2.5	PM2.5 Total	Bio- CO2	NBio- CO2	Total CO2	CH4	N2O	CO2e
Category	lb/day										lb/day					
Fugitive Dust					8.6733	0.0000	8.6733	3.5965	0.0000	3.5965			0.0000			0.0000
Off-Road	4.1912	46.3998	30.8785	0.0620		1.9853	1.9853		1.8265	1.8265	0.0000	6,007.0434	6,007.0434	1.9428		6,055,6134
<b>Total</b>	<b>4.1912</b>	<b>46.3998</b>	<b>30.8785</b>	<b>0.0620</b>	<b>8.6733</b>	<b>1.9853</b>	<b>10.6587</b>	<b>3.5965</b>	<b>1.8265</b>	<b>5.4230</b>	<b>0.0000</b>	<b>6,007.0434</b>	<b>6,007.0434</b>	<b>1.9428</b>		<b>6,055,6134</b>

## Village South Specific Plan (Proposed) - Los Angeles-South Coast County, Summer

**3.4 Grading - 2021****Mitigated Construction Off-Site**

	ROG	NOx	CO	SO2	Fugitive PM10	Exhaust PM10	PM10 Total	Fugitive PM2.5	Exhaust PM2.5	PM2.5 Total	Bio- CO2	NBio- CO2	Total CO2	CH4	N2O	CO2e
Category	lb/day										lb/day					
Hauling	0.0000	0.0000	0.0000	0.0000	0.0000	0.0000	0.0000	0.0000	0.0000	0.0000		0.0000	0.0000	0.0000		0.0000
Vendor	0.0000	0.0000	0.0000	0.0000	0.0000	0.0000	0.0000	0.0000	0.0000	0.0000		0.0000	0.0000	0.0000		0.0000
Worker	0.0857	0.0589	0.8056	2.2900e-003	0.2236	1.8100e-003	0.2254	0.0593	1.6600e-003	0.0610		227.7540	227.7540	6.7100e-003		227.9217
<b>Total</b>	<b>0.0857</b>	<b>0.0589</b>	<b>0.8056</b>	<b>2.2900e-003</b>	<b>0.2236</b>	<b>1.8100e-003</b>	<b>0.2254</b>	<b>0.0593</b>	<b>1.6600e-003</b>	<b>0.0610</b>		<b>227.7540</b>	<b>227.7540</b>	<b>6.7100e-003</b>		<b>227.9217</b>

**3.4 Grading - 2022****Unmitigated Construction On-Site**

	ROG	NOx	CO	SO2	Fugitive PM10	Exhaust PM10	PM10 Total	Fugitive PM2.5	Exhaust PM2.5	PM2.5 Total	Bio- CO2	NBio- CO2	Total CO2	CH4	N2O	CO2e
Category	lb/day										lb/day					
Fugitive Dust					8.6733	0.0000	8.6733	3.5965	0.0000	3.5965			0.0000			0.0000
Off-Road	3.6248	38.8435	29.0415	0.0621		1.6349	1.6349		1.5041	1.5041		6,011.4105	6,011.4105	1.9442		6,060.0158
<b>Total</b>	<b>3.6248</b>	<b>38.8435</b>	<b>29.0415</b>	<b>0.0621</b>	<b>8.6733</b>	<b>1.6349</b>	<b>10.3082</b>	<b>3.5965</b>	<b>1.5041</b>	<b>5.1006</b>		<b>6,011.4105</b>	<b>6,011.4105</b>	<b>1.9442</b>		<b>6,060.0158</b>

## Village South Specific Plan (Proposed) - Los Angeles-South Coast County, Summer

**3.4 Grading - 2022****Unmitigated Construction Off-Site**

	ROG	NOx	CO	SO2	Fugitive PM10	Exhaust PM10	PM10 Total	Fugitive PM2.5	Exhaust PM2.5	PM2.5 Total	Bio- CO2	NBio- CO2	Total CO2	CH4	N2O	CO2e
Category	lb/day										lb/day					
Hauling	0.0000	0.0000	0.0000	0.0000	0.0000	0.0000	0.0000	0.0000	0.0000	0.0000		0.0000	0.0000	0.0000		0.0000
Vendor	0.0000	0.0000	0.0000	0.0000	0.0000	0.0000	0.0000	0.0000	0.0000	0.0000		0.0000	0.0000	0.0000		0.0000
Worker	0.0803	0.0532	0.7432	2.2100e-003	0.2236	1.7500e-003	0.2253	0.0593	1.6100e-003	0.0609		219.7425	219.7425	6.0600e-003		219.8941
<b>Total</b>	<b>0.0803</b>	<b>0.0532</b>	<b>0.7432</b>	<b>2.2100e-003</b>	<b>0.2236</b>	<b>1.7500e-003</b>	<b>0.2253</b>	<b>0.0593</b>	<b>1.6100e-003</b>	<b>0.0609</b>		<b>219.7425</b>	<b>219.7425</b>	<b>6.0600e-003</b>		<b>219.8941</b>

**Mitigated Construction On-Site**

	ROG	NOx	CO	SO2	Fugitive PM10	Exhaust PM10	PM10 Total	Fugitive PM2.5	Exhaust PM2.5	PM2.5 Total	Bio- CO2	NBio- CO2	Total CO2	CH4	N2O	CO2e
Category	lb/day										lb/day					
Fugitive Dust					8.6733	0.0000	8.6733	3.5965	0.0000	3.5965			0.0000			0.0000
Off-Road	3.6248	38.8435	29.0415	0.0621		1.6349	1.6349		1.5041	1.5041	0.0000	6,011.4105	6,011.4105	1.9442		6,060.0158
<b>Total</b>	<b>3.6248</b>	<b>38.8435</b>	<b>29.0415</b>	<b>0.0621</b>	<b>8.6733</b>	<b>1.6349</b>	<b>10.3082</b>	<b>3.5965</b>	<b>1.5041</b>	<b>5.1006</b>	<b>0.0000</b>	<b>6,011.4105</b>	<b>6,011.4105</b>	<b>1.9442</b>		<b>6,060.0158</b>

## Village South Specific Plan (Proposed) - Los Angeles-South Coast County, Summer

**3.4 Grading - 2022****Mitigated Construction Off-Site**

	ROG	NOx	CO	SO2	Fugitive PM10	Exhaust PM10	PM10 Total	Fugitive PM2.5	Exhaust PM2.5	PM2.5 Total	Bio- CO2	NBio- CO2	Total CO2	CH4	N2O	CO2e
Category	lb/day										lb/day					
Hauling	0.0000	0.0000	0.0000	0.0000	0.0000	0.0000	0.0000	0.0000	0.0000	0.0000		0.0000	0.0000	0.0000		0.0000
Vendor	0.0000	0.0000	0.0000	0.0000	0.0000	0.0000	0.0000	0.0000	0.0000	0.0000		0.0000	0.0000	0.0000		0.0000
Worker	0.0803	0.0532	0.7432	2.2100e-003	0.2236	1.7500e-003	0.2253	0.0593	1.6100e-003	0.0609		219.7425	219.7425	6.0600e-003		219.8941
<b>Total</b>	<b>0.0803</b>	<b>0.0532</b>	<b>0.7432</b>	<b>2.2100e-003</b>	<b>0.2236</b>	<b>1.7500e-003</b>	<b>0.2253</b>	<b>0.0593</b>	<b>1.6100e-003</b>	<b>0.0609</b>		<b>219.7425</b>	<b>219.7425</b>	<b>6.0600e-003</b>		<b>219.8941</b>

**3.5 Building Construction - 2022****Unmitigated Construction On-Site**

	ROG	NOx	CO	SO2	Fugitive PM10	Exhaust PM10	PM10 Total	Fugitive PM2.5	Exhaust PM2.5	PM2.5 Total	Bio- CO2	NBio- CO2	Total CO2	CH4	N2O	CO2e
Category	lb/day										lb/day					
Off-Road	1.7062	15.6156	16.3634	0.0269		0.8090	0.8090		0.7612	0.7612		2,554.3336	2,554.3336	0.6120		2,569.6322
<b>Total</b>	<b>1.7062</b>	<b>15.6156</b>	<b>16.3634</b>	<b>0.0269</b>		<b>0.8090</b>	<b>0.8090</b>		<b>0.7612</b>	<b>0.7612</b>		<b>2,554.3336</b>	<b>2,554.3336</b>	<b>0.6120</b>		<b>2,569.6322</b>

## Village South Specific Plan (Proposed) - Los Angeles-South Coast County, Summer

**3.5 Building Construction - 2022****Unmitigated Construction Off-Site**

	ROG	NOx	CO	SO2	Fugitive PM10	Exhaust PM10	PM10 Total	Fugitive PM2.5	Exhaust PM2.5	PM2.5 Total	Bio- CO2	NBio- CO2	Total CO2	CH4	N2O	CO2e
Category	lb/day										lb/day					
Hauling	0.0000	0.0000	0.0000	0.0000	0.0000	0.0000	0.0000	0.0000	0.0000	0.0000		0.0000	0.0000	0.0000		0.0000
Vendor	0.4079	13.2032	3.4341	0.0364	0.9155	0.0248	0.9404	0.2636	0.0237	0.2873		3,896.548 2	3,896.548 2	0.2236		3,902.138 4
Worker	3.2162	2.1318	29.7654	0.0883	8.9533	0.0701	9.0234	2.3745	0.0646	2.4390		8,800.685 7	8,800.685 7	0.2429		8,806.758 2
<b>Total</b>	<b>3.6242</b>	<b>15.3350</b>	<b>33.1995</b>	<b>0.1247</b>	<b>9.8688</b>	<b>0.0949</b>	<b>9.9637</b>	<b>2.6381</b>	<b>0.0883</b>	<b>2.7263</b>		<b>12,697.23 39</b>	<b>12,697.23 39</b>	<b>0.4665</b>		<b>12,708.89 66</b>

**Mitigated Construction On-Site**

	ROG	NOx	CO	SO2	Fugitive PM10	Exhaust PM10	PM10 Total	Fugitive PM2.5	Exhaust PM2.5	PM2.5 Total	Bio- CO2	NBio- CO2	Total CO2	CH4	N2O	CO2e
Category	lb/day										lb/day					
Off-Road	1.7062	15.6156	16.3634	0.0269		0.8090	0.8090		0.7612	0.7612	0.0000	2,554.333 6	2,554.333 6	0.6120		2,569.632 2
<b>Total</b>	<b>1.7062</b>	<b>15.6156</b>	<b>16.3634</b>	<b>0.0269</b>		<b>0.8090</b>	<b>0.8090</b>		<b>0.7612</b>	<b>0.7612</b>	<b>0.0000</b>	<b>2,554.333 6</b>	<b>2,554.333 6</b>	<b>0.6120</b>		<b>2,569.632 2</b>



## Village South Specific Plan (Proposed) - Los Angeles-South Coast County, Summer

**3.5 Building Construction - 2022****Mitigated Construction Off-Site**

	ROG	NOx	CO	SO2	Fugitive PM10	Exhaust PM10	PM10 Total	Fugitive PM2.5	Exhaust PM2.5	PM2.5 Total	Bio- CO2	NBio- CO2	Total CO2	CH4	N2O	CO2e
Category	lb/day										lb/day					
Hauling	0.0000	0.0000	0.0000	0.0000	0.0000	0.0000	0.0000	0.0000	0.0000	0.0000		0.0000	0.0000	0.0000		0.0000
Vendor	0.4079	13.2032	3.4341	0.0364	0.9155	0.0248	0.9404	0.2636	0.0237	0.2873		3,896.548 2	3,896.548 2	0.2236		3,902.138 4
Worker	3.2162	2.1318	29.7654	0.0883	8.9533	0.0701	9.0234	2.3745	0.0646	2.4390		8,800.685 7	8,800.685 7	0.2429		8,806.758 2
<b>Total</b>	<b>3.6242</b>	<b>15.3350</b>	<b>33.1995</b>	<b>0.1247</b>	<b>9.8688</b>	<b>0.0949</b>	<b>9.9637</b>	<b>2.6381</b>	<b>0.0883</b>	<b>2.7263</b>		<b>12,697.23 39</b>	<b>12,697.23 39</b>	<b>0.4665</b>		<b>12,708.89 66</b>

**3.5 Building Construction - 2023****Unmitigated Construction On-Site**

	ROG	NOx	CO	SO2	Fugitive PM10	Exhaust PM10	PM10 Total	Fugitive PM2.5	Exhaust PM2.5	PM2.5 Total	Bio- CO2	NBio- CO2	Total CO2	CH4	N2O	CO2e
Category	lb/day										lb/day					
Off-Road	1.5728	14.3849	16.2440	0.0269		0.6997	0.6997		0.6584	0.6584		2,555.209 9	2,555.209 9	0.6079		2,570.406 1
<b>Total</b>	<b>1.5728</b>	<b>14.3849</b>	<b>16.2440</b>	<b>0.0269</b>		<b>0.6997</b>	<b>0.6997</b>		<b>0.6584</b>	<b>0.6584</b>		<b>2,555.209 9</b>	<b>2,555.209 9</b>	<b>0.6079</b>		<b>2,570.406 1</b>

## Village South Specific Plan (Proposed) - Los Angeles-South Coast County, Summer

**3.5 Building Construction - 2023****Unmitigated Construction Off-Site**

	ROG	NOx	CO	SO2	Fugitive PM10	Exhaust PM10	PM10 Total	Fugitive PM2.5	Exhaust PM2.5	PM2.5 Total	Bio- CO2	NBio- CO2	Total CO2	CH4	N2O	CO2e
Category	lb/day										lb/day					
Hauling	0.0000	0.0000	0.0000	0.0000	0.0000	0.0000	0.0000	0.0000	0.0000	0.0000		0.0000	0.0000	0.0000		0.0000
Vendor	0.3027	10.0181	3.1014	0.0352	0.9156	0.0116	0.9271	0.2636	0.0111	0.2747		3,773.876 2	3,773.876 2	0.1982		3,778.830 0
Worker	3.0203	1.9287	27.4113	0.0851	8.9533	0.0681	9.0214	2.3745	0.0627	2.4372		8,478.440 8	8,478.440 8	0.2190		8,483.916 0
<b>Total</b>	<b>3.3229</b>	<b>11.9468</b>	<b>30.5127</b>	<b>0.1203</b>	<b>9.8688</b>	<b>0.0797</b>	<b>9.9485</b>	<b>2.6381</b>	<b>0.0738</b>	<b>2.7118</b>		<b>12,252.31 70</b>	<b>12,252.31 70</b>	<b>0.4172</b>		<b>12,262.74 60</b>

**Mitigated Construction On-Site**

	ROG	NOx	CO	SO2	Fugitive PM10	Exhaust PM10	PM10 Total	Fugitive PM2.5	Exhaust PM2.5	PM2.5 Total	Bio- CO2	NBio- CO2	Total CO2	CH4	N2O	CO2e
Category	lb/day										lb/day					
Off-Road	1.5728	14.3849	16.2440	0.0269		0.6997	0.6997		0.6584	0.6584	0.0000	2,555.209 9	2,555.209 9	0.6079		2,570.406 1
<b>Total</b>	<b>1.5728</b>	<b>14.3849</b>	<b>16.2440</b>	<b>0.0269</b>		<b>0.6997</b>	<b>0.6997</b>		<b>0.6584</b>	<b>0.6584</b>	<b>0.0000</b>	<b>2,555.209 9</b>	<b>2,555.209 9</b>	<b>0.6079</b>		<b>2,570.406 1</b>

## Village South Specific Plan (Proposed) - Los Angeles-South Coast County, Summer

**3.5 Building Construction - 2023****Mitigated Construction Off-Site**

	ROG	NOx	CO	SO2	Fugitive PM10	Exhaust PM10	PM10 Total	Fugitive PM2.5	Exhaust PM2.5	PM2.5 Total	Bio- CO2	NBio- CO2	Total CO2	CH4	N2O	CO2e
Category	lb/day										lb/day					
Hauling	0.0000	0.0000	0.0000	0.0000	0.0000	0.0000	0.0000	0.0000	0.0000	0.0000		0.0000	0.0000	0.0000		0.0000
Vendor	0.3027	10.0181	3.1014	0.0352	0.9156	0.0116	0.9271	0.2636	0.0111	0.2747		3,773.876 2	3,773.876 2	0.1982		3,778.830 0
Worker	3.0203	1.9287	27.4113	0.0851	8.9533	0.0681	9.0214	2.3745	0.0627	2.4372		8,478.440 8	8,478.440 8	0.2190		8,483.916 0
<b>Total</b>	<b>3.3229</b>	<b>11.9468</b>	<b>30.5127</b>	<b>0.1203</b>	<b>9.8688</b>	<b>0.0797</b>	<b>9.9485</b>	<b>2.6381</b>	<b>0.0738</b>	<b>2.7118</b>		<b>12,252.31 70</b>	<b>12,252.31 70</b>	<b>0.4172</b>		<b>12,262.74 60</b>

**3.6 Paving - 2023****Unmitigated Construction On-Site**

	ROG	NOx	CO	SO2	Fugitive PM10	Exhaust PM10	PM10 Total	Fugitive PM2.5	Exhaust PM2.5	PM2.5 Total	Bio- CO2	NBio- CO2	Total CO2	CH4	N2O	CO2e
Category	lb/day										lb/day					
Off-Road	1.0327	10.1917	14.5842	0.0228		0.5102	0.5102		0.4694	0.4694		2,207.584 1	2,207.584 1	0.7140		2,225.433 6
Paving	0.0000					0.0000	0.0000		0.0000	0.0000			0.0000			0.0000
<b>Total</b>	<b>1.0327</b>	<b>10.1917</b>	<b>14.5842</b>	<b>0.0228</b>		<b>0.5102</b>	<b>0.5102</b>		<b>0.4694</b>	<b>0.4694</b>		<b>2,207.584 1</b>	<b>2,207.584 1</b>	<b>0.7140</b>		<b>2,225.433 6</b>

## Village South Specific Plan (Proposed) - Los Angeles-South Coast County, Summer

**3.6 Paving - 2023****Unmitigated Construction Off-Site**

	ROG	NOx	CO	SO2	Fugitive PM10	Exhaust PM10	PM10 Total	Fugitive PM2.5	Exhaust PM2.5	PM2.5 Total	Bio- CO2	NBio- CO2	Total CO2	CH4	N2O	CO2e
Category	lb/day										lb/day					
Hauling	0.0000	0.0000	0.0000	0.0000	0.0000	0.0000	0.0000	0.0000	0.0000	0.0000		0.0000	0.0000	0.0000		0.0000
Vendor	0.0000	0.0000	0.0000	0.0000	0.0000	0.0000	0.0000	0.0000	0.0000	0.0000		0.0000	0.0000	0.0000		0.0000
Worker	0.0566	0.0361	0.5133	1.5900e-003	0.1677	1.2800e-003	0.1689	0.0445	1.1700e-003	0.0456		158.7723	158.7723	4.1000e-003		158.8748
<b>Total</b>	<b>0.0566</b>	<b>0.0361</b>	<b>0.5133</b>	<b>1.5900e-003</b>	<b>0.1677</b>	<b>1.2800e-003</b>	<b>0.1689</b>	<b>0.0445</b>	<b>1.1700e-003</b>	<b>0.0456</b>		<b>158.7723</b>	<b>158.7723</b>	<b>4.1000e-003</b>		<b>158.8748</b>

**Mitigated Construction On-Site**

	ROG	NOx	CO	SO2	Fugitive PM10	Exhaust PM10	PM10 Total	Fugitive PM2.5	Exhaust PM2.5	PM2.5 Total	Bio- CO2	NBio- CO2	Total CO2	CH4	N2O	CO2e
Category	lb/day										lb/day					
Off-Road	1.0327	10.1917	14.5842	0.0228		0.5102	0.5102		0.4694	0.4694	0.0000	2,207.5841	2,207.5841	0.7140		2,225.4336
Paving	0.0000					0.0000	0.0000		0.0000	0.0000			0.0000			0.0000
<b>Total</b>	<b>1.0327</b>	<b>10.1917</b>	<b>14.5842</b>	<b>0.0228</b>		<b>0.5102</b>	<b>0.5102</b>		<b>0.4694</b>	<b>0.4694</b>	<b>0.0000</b>	<b>2,207.5841</b>	<b>2,207.5841</b>	<b>0.7140</b>		<b>2,225.4336</b>

## Village South Specific Plan (Proposed) - Los Angeles-South Coast County, Summer

**3.6 Paving - 2023****Mitigated Construction Off-Site**

	ROG	NOx	CO	SO2	Fugitive PM10	Exhaust PM10	PM10 Total	Fugitive PM2.5	Exhaust PM2.5	PM2.5 Total	Bio- CO2	NBio- CO2	Total CO2	CH4	N2O	CO2e
Category	lb/day										lb/day					
Hauling	0.0000	0.0000	0.0000	0.0000	0.0000	0.0000	0.0000	0.0000	0.0000	0.0000		0.0000	0.0000	0.0000		0.0000
Vendor	0.0000	0.0000	0.0000	0.0000	0.0000	0.0000	0.0000	0.0000	0.0000	0.0000		0.0000	0.0000	0.0000		0.0000
Worker	0.0566	0.0361	0.5133	1.5900e-003	0.1677	1.2800e-003	0.1689	0.0445	1.1700e-003	0.0456		158.7723	158.7723	4.1000e-003		158.8748
<b>Total</b>	<b>0.0566</b>	<b>0.0361</b>	<b>0.5133</b>	<b>1.5900e-003</b>	<b>0.1677</b>	<b>1.2800e-003</b>	<b>0.1689</b>	<b>0.0445</b>	<b>1.1700e-003</b>	<b>0.0456</b>		<b>158.7723</b>	<b>158.7723</b>	<b>4.1000e-003</b>		<b>158.8748</b>

**3.6 Paving - 2024****Unmitigated Construction On-Site**

	ROG	NOx	CO	SO2	Fugitive PM10	Exhaust PM10	PM10 Total	Fugitive PM2.5	Exhaust PM2.5	PM2.5 Total	Bio- CO2	NBio- CO2	Total CO2	CH4	N2O	CO2e
Category	lb/day										lb/day					
Off-Road	0.9882	9.5246	14.6258	0.0228		0.4685	0.4685		0.4310	0.4310		2,207.547 2	2,207.547 2	0.7140		2,225.396 3
Paving	0.0000					0.0000	0.0000		0.0000	0.0000			0.0000			0.0000
<b>Total</b>	<b>0.9882</b>	<b>9.5246</b>	<b>14.6258</b>	<b>0.0228</b>		<b>0.4685</b>	<b>0.4685</b>		<b>0.4310</b>	<b>0.4310</b>		<b>2,207.547 2</b>	<b>2,207.547 2</b>	<b>0.7140</b>		<b>2,225.396 3</b>

## Village South Specific Plan (Proposed) - Los Angeles-South Coast County, Summer

**3.6 Paving - 2024****Unmitigated Construction Off-Site**

	ROG	NOx	CO	SO2	Fugitive PM10	Exhaust PM10	PM10 Total	Fugitive PM2.5	Exhaust PM2.5	PM2.5 Total	Bio- CO2	NBio- CO2	Total CO2	CH4	N2O	CO2e
Category	lb/day										lb/day					
Hauling	0.0000	0.0000	0.0000	0.0000	0.0000	0.0000	0.0000	0.0000	0.0000	0.0000		0.0000	0.0000	0.0000		0.0000
Vendor	0.0000	0.0000	0.0000	0.0000	0.0000	0.0000	0.0000	0.0000	0.0000	0.0000		0.0000	0.0000	0.0000		0.0000
Worker	0.0535	0.0329	0.4785	1.5400e-003	0.1677	1.2600e-003	0.1689	0.0445	1.1600e-003	0.0456		153.8517	153.8517	3.7600e-003		153.9458
<b>Total</b>	<b>0.0535</b>	<b>0.0329</b>	<b>0.4785</b>	<b>1.5400e-003</b>	<b>0.1677</b>	<b>1.2600e-003</b>	<b>0.1689</b>	<b>0.0445</b>	<b>1.1600e-003</b>	<b>0.0456</b>		<b>153.8517</b>	<b>153.8517</b>	<b>3.7600e-003</b>		<b>153.9458</b>

**Mitigated Construction On-Site**

	ROG	NOx	CO	SO2	Fugitive PM10	Exhaust PM10	PM10 Total	Fugitive PM2.5	Exhaust PM2.5	PM2.5 Total	Bio- CO2	NBio- CO2	Total CO2	CH4	N2O	CO2e
Category	lb/day										lb/day					
Off-Road	0.9882	9.5246	14.6258	0.0228		0.4685	0.4685		0.4310	0.4310	0.0000	2,207.5472	2,207.5472	0.7140		2,225.3963
Paving	0.0000					0.0000	0.0000		0.0000	0.0000			0.0000			0.0000
<b>Total</b>	<b>0.9882</b>	<b>9.5246</b>	<b>14.6258</b>	<b>0.0228</b>		<b>0.4685</b>	<b>0.4685</b>		<b>0.4310</b>	<b>0.4310</b>	<b>0.0000</b>	<b>2,207.5472</b>	<b>2,207.5472</b>	<b>0.7140</b>		<b>2,225.3963</b>



## Village South Specific Plan (Proposed) - Los Angeles-South Coast County, Summer

**3.6 Paving - 2024****Mitigated Construction Off-Site**

	ROG	NOx	CO	SO2	Fugitive PM10	Exhaust PM10	PM10 Total	Fugitive PM2.5	Exhaust PM2.5	PM2.5 Total	Bio- CO2	NBio- CO2	Total CO2	CH4	N2O	CO2e
Category	lb/day										lb/day					
Hauling	0.0000	0.0000	0.0000	0.0000	0.0000	0.0000	0.0000	0.0000	0.0000	0.0000		0.0000	0.0000	0.0000		0.0000
Vendor	0.0000	0.0000	0.0000	0.0000	0.0000	0.0000	0.0000	0.0000	0.0000	0.0000		0.0000	0.0000	0.0000		0.0000
Worker	0.0535	0.0329	0.4785	1.5400e-003	0.1677	1.2600e-003	0.1689	0.0445	1.1600e-003	0.0456		153.8517	153.8517	3.7600e-003		153.9458
<b>Total</b>	<b>0.0535</b>	<b>0.0329</b>	<b>0.4785</b>	<b>1.5400e-003</b>	<b>0.1677</b>	<b>1.2600e-003</b>	<b>0.1689</b>	<b>0.0445</b>	<b>1.1600e-003</b>	<b>0.0456</b>		<b>153.8517</b>	<b>153.8517</b>	<b>3.7600e-003</b>		<b>153.9458</b>

**3.7 Architectural Coating - 2024****Unmitigated Construction On-Site**

	ROG	NOx	CO	SO2	Fugitive PM10	Exhaust PM10	PM10 Total	Fugitive PM2.5	Exhaust PM2.5	PM2.5 Total	Bio- CO2	NBio- CO2	Total CO2	CH4	N2O	CO2e
Category	lb/day										lb/day					
Archit. Coating	236.4115					0.0000	0.0000		0.0000	0.0000			0.0000			0.0000
Off-Road	0.1808	1.2188	1.8101	2.9700e-003		0.0609	0.0609		0.0609	0.0609		281.4481	281.4481	0.0159		281.8443
<b>Total</b>	<b>236.5923</b>	<b>1.2188</b>	<b>1.8101</b>	<b>2.9700e-003</b>		<b>0.0609</b>	<b>0.0609</b>		<b>0.0609</b>	<b>0.0609</b>		<b>281.4481</b>	<b>281.4481</b>	<b>0.0159</b>		<b>281.8443</b>

## Village South Specific Plan (Proposed) - Los Angeles-South Coast County, Summer

**3.7 Architectural Coating - 2024****Unmitigated Construction Off-Site**

	ROG	NOx	CO	SO2	Fugitive PM10	Exhaust PM10	PM10 Total	Fugitive PM2.5	Exhaust PM2.5	PM2.5 Total	Bio- CO2	NBio- CO2	Total CO2	CH4	N2O	CO2e
Category	lb/day										lb/day					
Hauling	0.0000	0.0000	0.0000	0.0000	0.0000	0.0000	0.0000	0.0000	0.0000	0.0000		0.0000	0.0000	0.0000		0.0000
Vendor	0.0000	0.0000	0.0000	0.0000	0.0000	0.0000	0.0000	0.0000	0.0000	0.0000		0.0000	0.0000	0.0000		0.0000
Worker	0.5707	0.3513	5.1044	0.0165	1.7884	0.0134	1.8018	0.4743	0.0123	0.4866		1,641.085 2	1,641.085 2	0.0401		1,642.088 6
<b>Total</b>	<b>0.5707</b>	<b>0.3513</b>	<b>5.1044</b>	<b>0.0165</b>	<b>1.7884</b>	<b>0.0134</b>	<b>1.8018</b>	<b>0.4743</b>	<b>0.0123</b>	<b>0.4866</b>		<b>1,641.085 2</b>	<b>1,641.085 2</b>	<b>0.0401</b>		<b>1,642.088 6</b>

**Mitigated Construction On-Site**

	ROG	NOx	CO	SO2	Fugitive PM10	Exhaust PM10	PM10 Total	Fugitive PM2.5	Exhaust PM2.5	PM2.5 Total	Bio- CO2	NBio- CO2	Total CO2	CH4	N2O	CO2e
Category	lb/day										lb/day					
Archit. Coating	236.4115					0.0000	0.0000		0.0000	0.0000			0.0000			0.0000
Off-Road	0.1808	1.2188	1.8101	2.9700e-003		0.0609	0.0609		0.0609	0.0609	0.0000	281.4481	281.4481	0.0159		281.8443
<b>Total</b>	<b>236.5923</b>	<b>1.2188</b>	<b>1.8101</b>	<b>2.9700e-003</b>		<b>0.0609</b>	<b>0.0609</b>		<b>0.0609</b>	<b>0.0609</b>	<b>0.0000</b>	<b>281.4481</b>	<b>281.4481</b>	<b>0.0159</b>		<b>281.8443</b>

## Village South Specific Plan (Proposed) - Los Angeles-South Coast County, Summer

**3.7 Architectural Coating - 2024****Mitigated Construction Off-Site**

	ROG	NOx	CO	SO2	Fugitive PM10	Exhaust PM10	PM10 Total	Fugitive PM2.5	Exhaust PM2.5	PM2.5 Total	Bio- CO2	NBio- CO2	Total CO2	CH4	N2O	CO2e
Category	lb/day										lb/day					
Hauling	0.0000	0.0000	0.0000	0.0000	0.0000	0.0000	0.0000	0.0000	0.0000	0.0000		0.0000	0.0000	0.0000		0.0000
Vendor	0.0000	0.0000	0.0000	0.0000	0.0000	0.0000	0.0000	0.0000	0.0000	0.0000		0.0000	0.0000	0.0000		0.0000
Worker	0.5707	0.3513	5.1044	0.0165	1.7884	0.0134	1.8018	0.4743	0.0123	0.4866		1,641.085 2	1,641.085 2	0.0401		1,642.088 6
<b>Total</b>	<b>0.5707</b>	<b>0.3513</b>	<b>5.1044</b>	<b>0.0165</b>	<b>1.7884</b>	<b>0.0134</b>	<b>1.8018</b>	<b>0.4743</b>	<b>0.0123</b>	<b>0.4866</b>		<b>1,641.085 2</b>	<b>1,641.085 2</b>	<b>0.0401</b>		<b>1,642.088 6</b>

**4.0 Operational Detail - Mobile****4.1 Mitigation Measures Mobile**

## Village South Specific Plan (Proposed) - Los Angeles-South Coast County, Summer

	ROG	NOx	CO	SO2	Fugitive PM10	Exhaust PM10	PM10 Total	Fugitive PM2.5	Exhaust PM2.5	PM2.5 Total	Bio- CO2	NBio- CO2	Total CO2	CH4	N2O	CO2e
Category	lb/day										lb/day					
Mitigated	9.8489	45.4304	114.8495	0.4917	45.9592	0.3360	46.2951	12.2950	0.3119	12.6070		50,306.60 34	50,306.60 34	2.1807		50,361.12 08
Unmitigated	9.8489	45.4304	114.8495	0.4917	45.9592	0.3360	46.2951	12.2950	0.3119	12.6070		50,306.60 34	50,306.60 34	2.1807		50,361.12 08

## 4.2 Trip Summary Information

Land Use	Average Daily Trip Rate			Unmitigated	Mitigated
	Weekday	Saturday	Sunday	Annual VMT	Annual VMT
Apartments Low Rise	145.75	154.25	154.00	506,227	506,227
Apartments Mid Rise	4,026.75	3,773.25	4075.50	13,660,065	13,660,065
General Office Building	288.45	62.55	31.05	706,812	706,812
High Turnover (Sit Down Restaurant)	2,368.80	2,873.52	2817.72	3,413,937	3,413,937
Hotel	192.00	187.50	160.00	445,703	445,703
Quality Restaurant	501.12	511.92	461.20	707,488	707,488
Regional Shopping Center	528.08	601.44	357.84	1,112,221	1,112,221
Total	8,050.95	8,164.43	8,057.31	20,552,452	20,552,452

## 4.3 Trip Type Information

## Village South Specific Plan (Proposed) - Los Angeles-South Coast County, Summer

Land Use	Miles			Trip %			Trip Purpose %		
	H-W or C-W	H-S or C-C	H-O or C-NW	H-W or C-W	H-S or C-C	H-O or C-NW	Primary	Diverted	Pass-by
Apartments Low Rise	14.70	5.90	8.70	40.20	19.20	40.60	86	11	3
Apartments Mid Rise	14.70	5.90	8.70	40.20	19.20	40.60	86	11	3
General Office Building	16.60	8.40	6.90	33.00	48.00	19.00	77	19	4
High Turnover (Sit Down	16.60	8.40	6.90	8.50	72.50	19.00	37	20	43
Hotel	16.60	8.40	6.90	19.40	61.60	19.00	58	38	4
Quality Restaurant	16.60	8.40	6.90	12.00	69.00	19.00	38	18	44
Regional Shopping Center	16.60	8.40	6.90	16.30	64.70	19.00	54	35	11

## 4.4 Fleet Mix

Land Use	LDA	LDT1	LDT2	MDV	LHD1	LHD2	MHD	HHD	OBUS	UBUS	MCY	SBUS	MH
Apartments Low Rise	0.543088	0.044216	0.209971	0.116369	0.014033	0.006332	0.021166	0.033577	0.002613	0.001817	0.005285	0.000712	0.000821
Apartments Mid Rise	0.543088	0.044216	0.209971	0.116369	0.014033	0.006332	0.021166	0.033577	0.002613	0.001817	0.005285	0.000712	0.000821
General Office Building	0.543088	0.044216	0.209971	0.116369	0.014033	0.006332	0.021166	0.033577	0.002613	0.001817	0.005285	0.000712	0.000821
High Turnover (Sit Down Restaurant)	0.543088	0.044216	0.209971	0.116369	0.014033	0.006332	0.021166	0.033577	0.002613	0.001817	0.005285	0.000712	0.000821
Hotel	0.543088	0.044216	0.209971	0.116369	0.014033	0.006332	0.021166	0.033577	0.002613	0.001817	0.005285	0.000712	0.000821
Quality Restaurant	0.543088	0.044216	0.209971	0.116369	0.014033	0.006332	0.021166	0.033577	0.002613	0.001817	0.005285	0.000712	0.000821
Regional Shopping Center	0.543088	0.044216	0.209971	0.116369	0.014033	0.006332	0.021166	0.033577	0.002613	0.001817	0.005285	0.000712	0.000821

## 5.0 Energy Detail

---

Historical Energy Use: N

## 5.1 Mitigation Measures Energy

---

## Village South Specific Plan (Proposed) - Los Angeles-South Coast County, Summer

	ROG	NOx	CO	SO2	Fugitive PM10	Exhaust PM10	PM10 Total	Fugitive PM2.5	Exhaust PM2.5	PM2.5 Total	Bio- CO2	NBio- CO2	Total CO2	CH4	N2O	CO2e
Category	lb/day										lb/day					
NaturalGas Mitigated	0.7660	6.7462	4.2573	0.0418		0.5292	0.5292		0.5292	0.5292		8,355.983 2	8,355.983 2	0.1602	0.1532	8,405.638 7
NaturalGas Unmitigated	0.7660	6.7462	4.2573	0.0418		0.5292	0.5292		0.5292	0.5292		8,355.983 2	8,355.983 2	0.1602	0.1532	8,405.638 7



## Village South Specific Plan (Proposed) - Los Angeles-South Coast County, Summer

**5.2 Energy by Land Use - NaturalGas****Unmitigated**

	NaturalGas Use	ROG	NOx	CO	SO2	Fugitive PM10	Exhaust PM10	PM10 Total	Fugitive PM2.5	Exhaust PM2.5	PM2.5 Total	Bio- CO2	NBio- CO2	Total CO2	CH4	N2O	CO2e
Land Use	kBTU/yr	lb/day										lb/day					
Apartments Low Rise	1119.16	0.0121	0.1031	0.0439	6.6000e-004		8.3400e-003	8.3400e-003		8.3400e-003	8.3400e-003		131.6662	131.6662	2.5200e-003	2.4100e-003	132.4486
Apartments Mid Rise	35784.3	0.3859	3.2978	1.4033	0.0211		0.2666	0.2666		0.2666	0.2666		4,209.9164	4,209.9164	0.0807	0.0772	4,234.9339
General Office Building	1283.42	0.0138	0.1258	0.1057	7.5000e-004		9.5600e-003	9.5600e-003		9.5600e-003	9.5600e-003		150.9911	150.9911	2.8900e-003	2.7700e-003	151.8884
High Turnover (Sit Down Restaurant)	22759.9	0.2455	2.2314	1.8743	0.0134		0.1696	0.1696		0.1696	0.1696		2,677.6342	2,677.6342	0.0513	0.0491	2,693.5460
Hotel	4769.72	0.0514	0.4676	0.3928	2.8100e-003		0.0355	0.0355		0.0355	0.0355		561.1436	561.1436	0.0108	0.0103	564.4782
Quality Restaurant	5057.75	0.0545	0.4959	0.4165	2.9800e-003		0.0377	0.0377		0.0377	0.0377		595.0298	595.0298	0.0114	0.0109	598.5658
Regional Shopping Center	251.616	2.7100e-003	0.0247	0.0207	1.5000e-004		1.8700e-003	1.8700e-003		1.8700e-003	1.8700e-003		29.6019	29.6019	5.7000e-004	5.4000e-004	29.7778
<b>Total</b>		<b>0.7660</b>	<b>6.7463</b>	<b>4.2573</b>	<b>0.0418</b>		<b>0.5292</b>	<b>0.5292</b>		<b>0.5292</b>	<b>0.5292</b>		<b>8,355.9832</b>	<b>8,355.9832</b>	<b>0.1602</b>	<b>0.1532</b>	<b>8,405.6387</b>

## Village South Specific Plan (Proposed) - Los Angeles-South Coast County, Summer

**5.2 Energy by Land Use - NaturalGas****Mitigated**

	NaturalGas Use	ROG	NOx	CO	SO2	Fugitive PM10	Exhaust PM10	PM10 Total	Fugitive PM2.5	Exhaust PM2.5	PM2.5 Total	Bio- CO2	NBio- CO2	Total CO2	CH4	N2O	CO2e
Land Use	kBTU/yr	lb/day										lb/day					
Apartments Low Rise	1.11916	0.0121	0.1031	0.0439	6.6000e-004		8.3400e-003	8.3400e-003		8.3400e-003	8.3400e-003		131.6662	131.6662	2.5200e-003	2.4100e-003	132.4486
Apartments Mid Rise	35.7843	0.3859	3.2978	1.4033	0.0211		0.2666	0.2666		0.2666	0.2666		4,209.9164	4,209.9164	0.0807	0.0772	4,234.9339
General Office Building	1.28342	0.0138	0.1258	0.1057	7.5000e-004		9.5600e-003	9.5600e-003		9.5600e-003	9.5600e-003		150.9911	150.9911	2.8900e-003	2.7700e-003	151.8884
High Turnover (Sit Down Restaurant)	22.7599	0.2455	2.2314	1.8743	0.0134		0.1696	0.1696		0.1696	0.1696		2,677.6342	2,677.6342	0.0513	0.0491	2,693.5460
Hotel	4.76972	0.0514	0.4676	0.3928	2.8100e-003		0.0355	0.0355		0.0355	0.0355		561.1436	561.1436	0.0108	0.0103	564.4782
Quality Restaurant	5.05775	0.0545	0.4959	0.4165	2.9800e-003		0.0377	0.0377		0.0377	0.0377		595.0298	595.0298	0.0114	0.0109	598.5658
Regional Shopping Center	0.251616	2.7100e-003	0.0247	0.0207	1.5000e-004		1.8700e-003	1.8700e-003		1.8700e-003	1.8700e-003		29.6019	29.6019	5.7000e-004	5.4000e-004	29.7778
<b>Total</b>		<b>0.7660</b>	<b>6.7463</b>	<b>4.2573</b>	<b>0.0418</b>		<b>0.5292</b>	<b>0.5292</b>		<b>0.5292</b>	<b>0.5292</b>		<b>8,355.9832</b>	<b>8,355.9832</b>	<b>0.1602</b>	<b>0.1532</b>	<b>8,405.6387</b>

**6.0 Area Detail****6.1 Mitigation Measures Area**

## Village South Specific Plan (Proposed) - Los Angeles-South Coast County, Summer

	ROG	NOx	CO	SO2	Fugitive PM10	Exhaust PM10	PM10 Total	Fugitive PM2.5	Exhaust PM2.5	PM2.5 Total	Bio- CO2	NBio- CO2	Total CO2	CH4	N2O	CO2e
Category	lb/day										lb/day					
Mitigated	30.5020	15.0496	88.4430	0.0944		1.5974	1.5974		1.5974	1.5974	0.0000	18,148.5950	18,148.5950	0.4874	0.3300	18,259.1192
Unmitigated	30.5020	15.0496	88.4430	0.0944		1.5974	1.5974		1.5974	1.5974	0.0000	18,148.5950	18,148.5950	0.4874	0.3300	18,259.1192

## 6.2 Area by SubCategory

Unmitigated

	ROG	NOx	CO	SO2	Fugitive PM10	Exhaust PM10	PM10 Total	Fugitive PM2.5	Exhaust PM2.5	PM2.5 Total	Bio- CO2	NBio- CO2	Total CO2	CH4	N2O	CO2e
SubCategory	lb/day										lb/day					
Architectural Coating	2.2670					0.0000	0.0000		0.0000	0.0000			0.0000			0.0000
Consumer Products	24.1085					0.0000	0.0000		0.0000	0.0000			0.0000			0.0000
Hearth	1.6500	14.1000	6.0000	0.0900		1.1400	1.1400		1.1400	1.1400	0.0000	18,000.0000	18,000.0000	0.3450	0.3300	18,106.9650
Landscaping	2.4766	0.9496	82.4430	4.3600e-003		0.4574	0.4574		0.4574	0.4574		148.5950	148.5950	0.1424		152.1542
<b>Total</b>	<b>30.5020</b>	<b>15.0496</b>	<b>88.4430</b>	<b>0.0944</b>		<b>1.5974</b>	<b>1.5974</b>		<b>1.5974</b>	<b>1.5974</b>	<b>0.0000</b>	<b>18,148.5950</b>	<b>18,148.5950</b>	<b>0.4874</b>	<b>0.3300</b>	<b>18,259.1192</b>

## Village South Specific Plan (Proposed) - Los Angeles-South Coast County, Summer

**6.2 Area by SubCategory****Mitigated**

	ROG	NOx	CO	SO2	Fugitive PM10	Exhaust PM10	PM10 Total	Fugitive PM2.5	Exhaust PM2.5	PM2.5 Total	Bio- CO2	NBio- CO2	Total CO2	CH4	N2O	CO2e
SubCategory	lb/day										lb/day					
Architectural Coating	2.2670					0.0000	0.0000		0.0000	0.0000			0.0000			0.0000
Consumer Products	24.1085					0.0000	0.0000		0.0000	0.0000			0.0000			0.0000
Hearth	1.6500	14.1000	6.0000	0.0900		1.1400	1.1400		1.1400	1.1400	0.0000	18,000.0000	18,000.0000	0.3450	0.3300	18,106.9650
Landscaping	2.4766	0.9496	82.4430	4.3600e-003		0.4574	0.4574		0.4574	0.4574		148.5950	148.5950	0.1424		152.1542
<b>Total</b>	<b>30.5020</b>	<b>15.0496</b>	<b>88.4430</b>	<b>0.0944</b>		<b>1.5974</b>	<b>1.5974</b>		<b>1.5974</b>	<b>1.5974</b>	<b>0.0000</b>	<b>18,148.5950</b>	<b>18,148.5950</b>	<b>0.4874</b>	<b>0.3300</b>	<b>18,259.1192</b>

**7.0 Water Detail****7.1 Mitigation Measures Water****8.0 Waste Detail****8.1 Mitigation Measures Waste****9.0 Operational Offroad**

Equipment Type	Number	Hours/Day	Days/Year	Horse Power	Load Factor	Fuel Type
----------------	--------	-----------	-----------	-------------	-------------	-----------

**10.0 Stationary Equipment**

## Village South Specific Plan (Proposed) - Los Angeles-South Coast County, Summer

**Fire Pumps and Emergency Generators**

Equipment Type	Number	Hours/Day	Hours/Year	Horse Power	Load Factor	Fuel Type
----------------	--------	-----------	------------	-------------	-------------	-----------

**Boilers**

Equipment Type	Number	Heat Input/Day	Heat Input/Year	Boiler Rating	Fuel Type
----------------	--------	----------------	-----------------	---------------	-----------

**User Defined Equipment**

Equipment Type	Number
----------------	--------

**11.0 Vegetation**

---

## Village South Specific Plan (Proposed) - Los Angeles-South Coast County, Winter

## Village South Specific Plan (Proposed)

### Los Angeles-South Coast County, Winter

## 1.0 Project Characteristics

---

### 1.1 Land Usage

Land Uses	Size	Metric	Lot Acreage	Floor Surface Area	Population
General Office Building	45.00	1000sqft	1.03	45,000.00	0
High Turnover (Sit Down Restaurant)	36.00	1000sqft	0.83	36,000.00	0
Hotel	50.00	Room	1.67	72,600.00	0
Quality Restaurant	8.00	1000sqft	0.18	8,000.00	0
Apartments Low Rise	25.00	Dwelling Unit	1.56	25,000.00	72
Apartments Mid Rise	975.00	Dwelling Unit	25.66	975,000.00	2789
Regional Shopping Center	56.00	1000sqft	1.29	56,000.00	0

### 1.2 Other Project Characteristics

<b>Urbanization</b>	Urban	<b>Wind Speed (m/s)</b>	2.2	<b>Precipitation Freq (Days)</b>	33
<b>Climate Zone</b>	9			<b>Operational Year</b>	2028
<b>Utility Company</b>	Southern California Edison				
<b>CO2 Intensity (lb/MW hr)</b>	702.44	<b>CH4 Intensity (lb/MW hr)</b>	0.029	<b>N2O Intensity (lb/MW hr)</b>	0.006

### 1.3 User Entered Comments & Non-Default Data

## Village South Specific Plan (Proposed) - Los Angeles-South Coast County, Winter

Project Characteristics - Consistent with the DEIR's model.

Land Use - See SWAPE comment regarding residential and retail land uses.

Construction Phase - See SWAPE comment regarding individual construction phase lengths.

Demolition - Consistent with the DEIR's model. See SWAPE comment regarding demolition.

Vehicle Trips - Saturday trips consistent with the DEIR's model. See SWAPE comment regarding weekday and Sunday trips.

Woodstoves - Woodstoves and wood-burning fireplaces consistent with the DEIR's model. See SWAPE comment regarding gas fireplaces.

Energy Use -

Construction Off-road Equipment Mitigation - See SWAPE comment on construction-related mitigation.

Area Mitigation - See SWAPE comment regarding operational mitigation measures.

Water Mitigation - See SWAPE comment regarding operational mitigation measures.

Table Name	Column Name	Default Value	New Value
tblFireplaces	FireplaceWoodMass	1,019.20	0.00
tblFireplaces	FireplaceWoodMass	1,019.20	0.00
tblFireplaces	NumberWood	1.25	0.00
tblFireplaces	NumberWood	48.75	0.00
tblVehicleTrips	ST_TR	7.16	6.17
tblVehicleTrips	ST_TR	6.39	3.87
tblVehicleTrips	ST_TR	2.46	1.39
tblVehicleTrips	ST_TR	158.37	79.82
tblVehicleTrips	ST_TR	8.19	3.75
tblVehicleTrips	ST_TR	94.36	63.99
tblVehicleTrips	ST_TR	49.97	10.74
tblVehicleTrips	SU_TR	6.07	6.16
tblVehicleTrips	SU_TR	5.86	4.18
tblVehicleTrips	SU_TR	1.05	0.69
tblVehicleTrips	SU_TR	131.84	78.27



## Village South Specific Plan (Proposed) - Los Angeles-South Coast County, Winter

tblVehicleTrips	SU_TR	5.95	3.20
tblVehicleTrips	SU_TR	72.16	57.65
tblVehicleTrips	SU_TR	25.24	6.39
tblVehicleTrips	WD_TR	6.59	5.83
tblVehicleTrips	WD_TR	6.65	4.13
tblVehicleTrips	WD_TR	11.03	6.41
tblVehicleTrips	WD_TR	127.15	65.80
tblVehicleTrips	WD_TR	8.17	3.84
tblVehicleTrips	WD_TR	89.95	62.64
tblVehicleTrips	WD_TR	42.70	9.43
tblWoodstoves	NumberCatalytic	1.25	0.00
tblWoodstoves	NumberCatalytic	48.75	0.00
tblWoodstoves	NumberNoncatalytic	1.25	0.00
tblWoodstoves	NumberNoncatalytic	48.75	0.00
tblWoodstoves	WoodstoveDayYear	25.00	0.00
tblWoodstoves	WoodstoveDayYear	25.00	0.00
tblWoodstoves	WoodstoveWoodMass	999.60	0.00
tblWoodstoves	WoodstoveWoodMass	999.60	0.00

## 2.0 Emissions Summary

---

## Village South Specific Plan (Proposed) - Los Angeles-South Coast County, Winter

**2.1 Overall Construction (Maximum Daily Emission)****Unmitigated Construction**

	ROG	NOx	CO	SO2	Fugitive PM10	Exhaust PM10	PM10 Total	Fugitive PM2.5	Exhaust PM2.5	PM2.5 Total	Bio- CO2	NBio- CO2	Total CO2	CH4	N2O	CO2e
Year	lb/day										lb/day					
2021	4.2865	46.4651	31.6150	0.0642	18.2675	2.0461	20.3135	9.9840	1.8824	11.8664	0.0000	6,221.4937	6,221.4937	1.9491	0.0000	6,270.2214
2022	5.7218	38.9024	47.3319	0.1455	9.8688	1.6366	10.7736	3.6558	1.5057	5.1615	0.0000	14,630.3099	14,630.3099	1.9499	0.0000	14,657.2663
2023	5.2705	26.4914	44.5936	0.1413	9.8688	0.7800	10.6488	2.6381	0.7328	3.3708	0.0000	14,210.3424	14,210.3424	1.0230	0.0000	14,235.9160
2024	237.2328	9.5610	15.0611	0.0243	1.7884	0.4698	1.8628	0.4743	0.4322	0.5476	0.0000	2,352.4178	2,352.4178	0.7175	0.0000	2,370.3550
Maximum	237.2328	46.4651	47.3319	0.1455	18.2675	2.0461	20.3135	9.9840	1.8824	11.8664	0.0000	14,630.3099	14,630.3099	1.9499	0.0000	14,657.2663

## Village South Specific Plan (Proposed) - Los Angeles-South Coast County, Winter

## 2.1 Overall Construction (Maximum Daily Emission)

### Mitigated Construction

	ROG	NOx	CO	SO2	Fugitive PM10	Exhaust PM10	PM10 Total	Fugitive PM2.5	Exhaust PM2.5	PM2.5 Total	Bio- CO2	NBio- CO2	Total CO2	CH4	N2O	CO2e
Year	lb/day										lb/day					
2021	4.2865	46.4651	31.6150	0.0642	18.2675	2.0461	20.3135	9.9840	1.8824	11.8664	0.0000	6,221.4937	6,221.4937	1.9491	0.0000	6,270.2214
2022	5.7218	38.9024	47.3319	0.1455	9.8688	1.6366	10.7736	3.6558	1.5057	5.1615	0.0000	14,630.3099	14,630.3099	1.9499	0.0000	14,657.2663
2023	5.2705	26.4914	44.5936	0.1413	9.8688	0.7800	10.6488	2.6381	0.7328	3.3708	0.0000	14,210.3424	14,210.3424	1.0230	0.0000	14,235.9160
2024	237.2328	9.5610	15.0611	0.0243	1.7884	0.4698	1.8628	0.4743	0.4322	0.5476	0.0000	2,352.4178	2,352.4178	0.7175	0.0000	2,370.3550
Maximum	237.2328	46.4651	47.3319	0.1455	18.2675	2.0461	20.3135	9.9840	1.8824	11.8664	0.0000	14,630.3099	14,630.3099	1.9499	0.0000	14,657.2663

[illegible]

## Village South Specific Plan (Proposed) - Los Angeles-South Coast County, Winter

**2.2 Overall Operational****Unmitigated Operational**

	ROG	NOx	CO	SO2	Fugitive PM10	Exhaust PM10	PM10 Total	Fugitive PM2.5	Exhaust PM2.5	PM2.5 Total	Bio- CO2	NBio- CO2	Total CO2	CH4	N2O	CO2e
Category	lb/day										lb/day					
Area	30.5020	15.0496	88.4430	0.0944		1.5974	1.5974		1.5974	1.5974	0.0000	18,148.59 50	18,148.59 50	0.4874	0.3300	18,259.11 92
Energy	0.7660	6.7462	4.2573	0.0418		0.5292	0.5292		0.5292	0.5292		8,355.983 2	8,355.983 2	0.1602	0.1532	8,405.638 7
Mobile	9.5233	45.9914	110.0422	0.4681	45.9592	0.3373	46.2965	12.2950	0.3132	12.6083		47,917.80 05	47,917.80 05	2.1953		47,972.68 39
<b>Total</b>	<b>40.7912</b>	<b>67.7872</b>	<b>202.7424</b>	<b>0.6043</b>	<b>45.9592</b>	<b>2.4640</b>	<b>48.4231</b>	<b>12.2950</b>	<b>2.4399</b>	<b>14.7349</b>	<b>0.0000</b>	<b>74,422.37 87</b>	<b>74,422.37 87</b>	<b>2.8429</b>	<b>0.4832</b>	<b>74,637.44 17</b>

**Mitigated Operational**

	ROG	NOx	CO	SO2	Fugitive PM10	Exhaust PM10	PM10 Total	Fugitive PM2.5	Exhaust PM2.5	PM2.5 Total	Bio- CO2	NBio- CO2	Total CO2	CH4	N2O	CO2e
Category	lb/day										lb/day					
Area	30.5020	15.0496	88.4430	0.0944		1.5974	1.5974		1.5974	1.5974	0.0000	18,148.59 50	18,148.59 50	0.4874	0.3300	18,259.11 92
Energy	0.7660	6.7462	4.2573	0.0418		0.5292	0.5292		0.5292	0.5292		8,355.983 2	8,355.983 2	0.1602	0.1532	8,405.638 7
Mobile	9.5233	45.9914	110.0422	0.4681	45.9592	0.3373	46.2965	12.2950	0.3132	12.6083		47,917.80 05	47,917.80 05	2.1953		47,972.68 39
<b>Total</b>	<b>40.7912</b>	<b>67.7872</b>	<b>202.7424</b>	<b>0.6043</b>	<b>45.9592</b>	<b>2.4640</b>	<b>48.4231</b>	<b>12.2950</b>	<b>2.4399</b>	<b>14.7349</b>	<b>0.0000</b>	<b>74,422.37 87</b>	<b>74,422.37 87</b>	<b>2.8429</b>	<b>0.4832</b>	<b>74,637.44 17</b>

## Village South Specific Plan (Proposed) - Los Angeles-South Coast County, Winter

	ROG	NOx	CO	SO2	Fugitive PM10	Exhaust PM10	PM10 Total	Fugitive PM2.5	Exhaust PM2.5	PM2.5 Total	Bio- CO2	NBio-CO2	Total CO2	CH4	N2O	CO2e
Percent Reduction	0.00	0.00	0.00	0.00	0.00	0.00	0.00	0.00	0.00	0.00	0.00	0.00	0.00	0.00	0.00	0.00

### 3.0 Construction Detail

---

#### Construction Phase

Phase Number	Phase Name	Phase Type	Start Date	End Date	Num Days Week	Num Days	Phase Description
1	Demolition	Demolition	9/1/2021	10/12/2021	5	30	
2	Site Preparation	Site Preparation	10/13/2021	11/9/2021	5	20	
3	Grading	Grading	11/10/2021	1/11/2022	5	45	
4	Building Construction	Building Construction	1/12/2022	12/12/2023	5	500	
5	Paving	Paving	12/13/2023	1/30/2024	5	35	
6	Architectural Coating	Architectural Coating	1/31/2024	3/19/2024	5	35	

**Acres of Grading (Site Preparation Phase): 0**

**Acres of Grading (Grading Phase): 112.5**

**Acres of Paving: 0**

**Residential Indoor: 2,025,000; Residential Outdoor: 675,000; Non-Residential Indoor: 326,400; Non-Residential Outdoor: 108,800; Striped Parking Area: 0 (Architectural Coating – sqft)**

#### OffRoad Equipment

## Village South Specific Plan (Proposed) - Los Angeles-South Coast County, Winter

Phase Name	Offroad Equipment Type	Amount	Usage Hours	Horse Power	Load Factor
Demolition	Concrete/Industrial Saws	1	8.00	81	0.73
Demolition	Excavators	3	8.00	158	0.38
Demolition	Rubber Tired Dozers	2	8.00	247	0.40
Site Preparation	Rubber Tired Dozers	3	8.00	247	0.40
Site Preparation	Tractors/Loaders/Backhoes	4	8.00	97	0.37
Grading	Excavators	2	8.00	158	0.38
Grading	Graders	1	8.00	187	0.41
Grading	Rubber Tired Dozers	1	8.00	247	0.40
Grading	Scrapers	2	8.00	367	0.48
Grading	Tractors/Loaders/Backhoes	2	8.00	97	0.37
Building Construction	Cranes	1	7.00	231	0.29
Building Construction	Forklifts	3	8.00	89	0.20
Building Construction	Generator Sets	1	8.00	84	0.74
Building Construction	Tractors/Loaders/Backhoes	3	7.00	97	0.37
Building Construction	Welders	1	8.00	46	0.45
Paving	Pavers	2	8.00	130	0.42
Paving	Paving Equipment	2	8.00	132	0.36
Paving	Rollers	2	8.00	80	0.38
Architectural Coating	Air Compressors	1	6.00	78	0.48

Trips and VMT

## Village South Specific Plan (Proposed) - Los Angeles-South Coast County, Winter

Phase Name	Offroad Equipment Count	Worker Trip Number	Vendor Trip Number	Hauling Trip Number	Worker Trip Length	Vendor Trip Length	Hauling Trip Length	Worker Vehicle Class	Vendor Vehicle Class	Hauling Vehicle Class
Demolition	6	15.00	0.00	458.00	14.70	6.90	20.00	LD_Mix	HDT_Mix	HHDT
Site Preparation	7	18.00	0.00	0.00	14.70	6.90	20.00	LD_Mix	HDT_Mix	HHDT
Grading	8	20.00	0.00	0.00	14.70	6.90	20.00	LD_Mix	HDT_Mix	HHDT
Building Construction	9	801.00	143.00	0.00	14.70	6.90	20.00	LD_Mix	HDT_Mix	HHDT
Paving	6	15.00	0.00	0.00	14.70	6.90	20.00	LD_Mix	HDT_Mix	HHDT
Architectural Coating	1	160.00	0.00	0.00	14.70	6.90	20.00	LD_Mix	HDT_Mix	HHDT

## 3.1 Mitigation Measures Construction

## 3.2 Demolition - 2021

Unmitigated Construction On-Site

	ROG	NOx	CO	SO2	Fugitive PM10	Exhaust PM10	PM10 Total	Fugitive PM2.5	Exhaust PM2.5	PM2.5 Total	Bio- CO2	NBio- CO2	Total CO2	CH4	N2O	CO2e
Category	lb/day										lb/day					
Fugitive Dust					3.3074	0.0000	3.3074	0.5008	0.0000	0.5008			0.0000			0.0000
Off-Road	3.1651	31.4407	21.5650	0.0388		1.5513	1.5513		1.4411	1.4411		3,747.9449	3,747.9449	1.0549		3,774.3174
<b>Total</b>	<b>3.1651</b>	<b>31.4407</b>	<b>21.5650</b>	<b>0.0388</b>	<b>3.3074</b>	<b>1.5513</b>	<b>4.8588</b>	<b>0.5008</b>	<b>1.4411</b>	<b>1.9419</b>		<b>3,747.9449</b>	<b>3,747.9449</b>	<b>1.0549</b>		<b>3,774.3174</b>



## Village South Specific Plan (Proposed) - Los Angeles-South Coast County, Winter

**3.2 Demolition - 2021****Unmitigated Construction Off-Site**

	ROG	NOx	CO	SO2	Fugitive PM10	Exhaust PM10	PM10 Total	Fugitive PM2.5	Exhaust PM2.5	PM2.5 Total	Bio- CO2	NBio- CO2	Total CO2	CH4	N2O	CO2e
Category	lb/day										lb/day					
Hauling	0.1304	4.1454	1.0182	0.0117	0.2669	0.0128	0.2797	0.0732	0.0122	0.0854		1,269.855 5	1,269.855 5	0.0908		1,272.125 2
Vendor	0.0000	0.0000	0.0000	0.0000	0.0000	0.0000	0.0000	0.0000	0.0000	0.0000		0.0000	0.0000	0.0000		0.0000
Worker	0.0715	0.0489	0.5524	1.6100e-003	0.1677	1.3500e-003	0.1690	0.0445	1.2500e-003	0.0457		160.8377	160.8377	4.7300e-003		160.9560
<b>Total</b>	<b>0.2019</b>	<b>4.1943</b>	<b>1.5706</b>	<b>0.0133</b>	<b>0.4346</b>	<b>0.0141</b>	<b>0.4487</b>	<b>0.1176</b>	<b>0.0135</b>	<b>0.1311</b>		<b>1,430.693 2</b>	<b>1,430.693 2</b>	<b>0.0955</b>		<b>1,433.081 2</b>

**Mitigated Construction On-Site**

	ROG	NOx	CO	SO2	Fugitive PM10	Exhaust PM10	PM10 Total	Fugitive PM2.5	Exhaust PM2.5	PM2.5 Total	Bio- CO2	NBio- CO2	Total CO2	CH4	N2O	CO2e
Category	lb/day										lb/day					
Fugitive Dust					3.3074	0.0000	3.3074	0.5008	0.0000	0.5008			0.0000			0.0000
Off-Road	3.1651	31.4407	21.5650	0.0388		1.5513	1.5513		1.4411	1.4411	0.0000	3,747.944 9	3,747.944 9	1.0549		3,774.317 4
<b>Total</b>	<b>3.1651</b>	<b>31.4407</b>	<b>21.5650</b>	<b>0.0388</b>	<b>3.3074</b>	<b>1.5513</b>	<b>4.8588</b>	<b>0.5008</b>	<b>1.4411</b>	<b>1.9419</b>	<b>0.0000</b>	<b>3,747.944 9</b>	<b>3,747.944 9</b>	<b>1.0549</b>		<b>3,774.317 4</b>

## Village South Specific Plan (Proposed) - Los Angeles-South Coast County, Winter

**3.2 Demolition - 2021****Mitigated Construction Off-Site**

	ROG	NOx	CO	SO2	Fugitive PM10	Exhaust PM10	PM10 Total	Fugitive PM2.5	Exhaust PM2.5	PM2.5 Total	Bio- CO2	NBio- CO2	Total CO2	CH4	N2O	CO2e
Category	lb/day										lb/day					
Hauling	0.1304	4.1454	1.0182	0.0117	0.2669	0.0128	0.2797	0.0732	0.0122	0.0854		1,269.855 5	1,269.855 5	0.0908		1,272.125 2
Vendor	0.0000	0.0000	0.0000	0.0000	0.0000	0.0000	0.0000	0.0000	0.0000	0.0000		0.0000	0.0000	0.0000		0.0000
Worker	0.0715	0.0489	0.5524	1.6100e-003	0.1677	1.3500e-003	0.1690	0.0445	1.2500e-003	0.0457		160.8377	160.8377	4.7300e-003		160.9560
<b>Total</b>	<b>0.2019</b>	<b>4.1943</b>	<b>1.5706</b>	<b>0.0133</b>	<b>0.4346</b>	<b>0.0141</b>	<b>0.4487</b>	<b>0.1176</b>	<b>0.0135</b>	<b>0.1311</b>		<b>1,430.693 2</b>	<b>1,430.693 2</b>	<b>0.0955</b>		<b>1,433.081 2</b>

**3.3 Site Preparation - 2021****Unmitigated Construction On-Site**

	ROG	NOx	CO	SO2	Fugitive PM10	Exhaust PM10	PM10 Total	Fugitive PM2.5	Exhaust PM2.5	PM2.5 Total	Bio- CO2	NBio- CO2	Total CO2	CH4	N2O	CO2e
Category	lb/day										lb/day					
Fugitive Dust					18.0663	0.0000	18.0663	9.9307	0.0000	9.9307			0.0000			0.0000
Off-Road	3.8882	40.4971	21.1543	0.0380		2.0445	2.0445		1.8809	1.8809		3,685.656 9	3,685.656 9	1.1920		3,715.457 3
<b>Total</b>	<b>3.8882</b>	<b>40.4971</b>	<b>21.1543</b>	<b>0.0380</b>	<b>18.0663</b>	<b>2.0445</b>	<b>20.1107</b>	<b>9.9307</b>	<b>1.8809</b>	<b>11.8116</b>		<b>3,685.656 9</b>	<b>3,685.656 9</b>	<b>1.1920</b>		<b>3,715.457 3</b>

## Village South Specific Plan (Proposed) - Los Angeles-South Coast County, Winter

**3.3 Site Preparation - 2021****Unmitigated Construction Off-Site**

	ROG	NOx	CO	SO2	Fugitive PM10	Exhaust PM10	PM10 Total	Fugitive PM2.5	Exhaust PM2.5	PM2.5 Total	Bio- CO2	NBio- CO2	Total CO2	CH4	N2O	CO2e
Category	lb/day										lb/day					
Hauling	0.0000	0.0000	0.0000	0.0000	0.0000	0.0000	0.0000	0.0000	0.0000	0.0000		0.0000	0.0000	0.0000		0.0000
Vendor	0.0000	0.0000	0.0000	0.0000	0.0000	0.0000	0.0000	0.0000	0.0000	0.0000		0.0000	0.0000	0.0000		0.0000
Worker	0.0858	0.0587	0.6629	1.9400e-003	0.2012	1.6300e-003	0.2028	0.0534	1.5000e-003	0.0549		193.0052	193.0052	5.6800e-003		193.1472
<b>Total</b>	<b>0.0858</b>	<b>0.0587</b>	<b>0.6629</b>	<b>1.9400e-003</b>	<b>0.2012</b>	<b>1.6300e-003</b>	<b>0.2028</b>	<b>0.0534</b>	<b>1.5000e-003</b>	<b>0.0549</b>		<b>193.0052</b>	<b>193.0052</b>	<b>5.6800e-003</b>		<b>193.1472</b>

**Mitigated Construction On-Site**

	ROG	NOx	CO	SO2	Fugitive PM10	Exhaust PM10	PM10 Total	Fugitive PM2.5	Exhaust PM2.5	PM2.5 Total	Bio- CO2	NBio- CO2	Total CO2	CH4	N2O	CO2e
Category	lb/day										lb/day					
Fugitive Dust					18.0663	0.0000	18.0663	9.9307	0.0000	9.9307			0.0000			0.0000
Off-Road	3.8882	40.4971	21.1543	0.0380		2.0445	2.0445		1.8809	1.8809	0.0000	3,685.6569	3,685.6569	1.1920		3,715.4573
<b>Total</b>	<b>3.8882</b>	<b>40.4971</b>	<b>21.1543</b>	<b>0.0380</b>	<b>18.0663</b>	<b>2.0445</b>	<b>20.1107</b>	<b>9.9307</b>	<b>1.8809</b>	<b>11.8116</b>	<b>0.0000</b>	<b>3,685.6569</b>	<b>3,685.6569</b>	<b>1.1920</b>		<b>3,715.4573</b>

## Village South Specific Plan (Proposed) - Los Angeles-South Coast County, Winter

**3.3 Site Preparation - 2021****Mitigated Construction Off-Site**

	ROG	NOx	CO	SO2	Fugitive PM10	Exhaust PM10	PM10 Total	Fugitive PM2.5	Exhaust PM2.5	PM2.5 Total	Bio- CO2	NBio- CO2	Total CO2	CH4	N2O	CO2e
Category	lb/day										lb/day					
Hauling	0.0000	0.0000	0.0000	0.0000	0.0000	0.0000	0.0000	0.0000	0.0000	0.0000		0.0000	0.0000	0.0000		0.0000
Vendor	0.0000	0.0000	0.0000	0.0000	0.0000	0.0000	0.0000	0.0000	0.0000	0.0000		0.0000	0.0000	0.0000		0.0000
Worker	0.0858	0.0587	0.6629	1.9400e-003	0.2012	1.6300e-003	0.2028	0.0534	1.5000e-003	0.0549		193.0052	193.0052	5.6800e-003		193.1472
<b>Total</b>	<b>0.0858</b>	<b>0.0587</b>	<b>0.6629</b>	<b>1.9400e-003</b>	<b>0.2012</b>	<b>1.6300e-003</b>	<b>0.2028</b>	<b>0.0534</b>	<b>1.5000e-003</b>	<b>0.0549</b>		<b>193.0052</b>	<b>193.0052</b>	<b>5.6800e-003</b>		<b>193.1472</b>

**3.4 Grading - 2021****Unmitigated Construction On-Site**

	ROG	NOx	CO	SO2	Fugitive PM10	Exhaust PM10	PM10 Total	Fugitive PM2.5	Exhaust PM2.5	PM2.5 Total	Bio- CO2	NBio- CO2	Total CO2	CH4	N2O	CO2e
Category	lb/day										lb/day					
Fugitive Dust					8.6733	0.0000	8.6733	3.5965	0.0000	3.5965			0.0000			0.0000
Off-Road	4.1912	46.3998	30.8785	0.0620		1.9853	1.9853		1.8265	1.8265		6,007.043 4	6,007.043 4	1.9428		6,055,613 4
<b>Total</b>	<b>4.1912</b>	<b>46.3998</b>	<b>30.8785</b>	<b>0.0620</b>	<b>8.6733</b>	<b>1.9853</b>	<b>10.6587</b>	<b>3.5965</b>	<b>1.8265</b>	<b>5.4230</b>		<b>6,007.043 4</b>	<b>6,007.043 4</b>	<b>1.9428</b>		<b>6,055,613 4</b>

## Village South Specific Plan (Proposed) - Los Angeles-South Coast County, Winter

**3.4 Grading - 2021****Unmitigated Construction Off-Site**

	ROG	NOx	CO	SO2	Fugitive PM10	Exhaust PM10	PM10 Total	Fugitive PM2.5	Exhaust PM2.5	PM2.5 Total	Bio- CO2	NBio- CO2	Total CO2	CH4	N2O	CO2e
Category	lb/day										lb/day					
Hauling	0.0000	0.0000	0.0000	0.0000	0.0000	0.0000	0.0000	0.0000	0.0000	0.0000		0.0000	0.0000	0.0000		0.0000
Vendor	0.0000	0.0000	0.0000	0.0000	0.0000	0.0000	0.0000	0.0000	0.0000	0.0000		0.0000	0.0000	0.0000		0.0000
Worker	0.0954	0.0652	0.7365	2.1500e-003	0.2236	1.8100e-003	0.2254	0.0593	1.6600e-003	0.0610		214.4502	214.4502	6.3100e-003		214.6080
<b>Total</b>	<b>0.0954</b>	<b>0.0652</b>	<b>0.7365</b>	<b>2.1500e-003</b>	<b>0.2236</b>	<b>1.8100e-003</b>	<b>0.2254</b>	<b>0.0593</b>	<b>1.6600e-003</b>	<b>0.0610</b>		<b>214.4502</b>	<b>214.4502</b>	<b>6.3100e-003</b>		<b>214.6080</b>

**Mitigated Construction On-Site**

	ROG	NOx	CO	SO2	Fugitive PM10	Exhaust PM10	PM10 Total	Fugitive PM2.5	Exhaust PM2.5	PM2.5 Total	Bio- CO2	NBio- CO2	Total CO2	CH4	N2O	CO2e
Category	lb/day										lb/day					
Fugitive Dust					8.6733	0.0000	8.6733	3.5965	0.0000	3.5965			0.0000			0.0000
Off-Road	4.1912	46.3998	30.8785	0.0620		1.9853	1.9853		1.8265	1.8265	0.0000	6,007.0434	6,007.0434	1.9428		6,055,6134
<b>Total</b>	<b>4.1912</b>	<b>46.3998</b>	<b>30.8785</b>	<b>0.0620</b>	<b>8.6733</b>	<b>1.9853</b>	<b>10.6587</b>	<b>3.5965</b>	<b>1.8265</b>	<b>5.4230</b>	<b>0.0000</b>	<b>6,007.0434</b>	<b>6,007.0434</b>	<b>1.9428</b>		<b>6,055,6134</b>

## Village South Specific Plan (Proposed) - Los Angeles-South Coast County, Winter

**3.4 Grading - 2021****Mitigated Construction Off-Site**

	ROG	NOx	CO	SO2	Fugitive PM10	Exhaust PM10	PM10 Total	Fugitive PM2.5	Exhaust PM2.5	PM2.5 Total	Bio- CO2	NBio- CO2	Total CO2	CH4	N2O	CO2e
Category	lb/day										lb/day					
Hauling	0.0000	0.0000	0.0000	0.0000	0.0000	0.0000	0.0000	0.0000	0.0000	0.0000		0.0000	0.0000	0.0000		0.0000
Vendor	0.0000	0.0000	0.0000	0.0000	0.0000	0.0000	0.0000	0.0000	0.0000	0.0000		0.0000	0.0000	0.0000		0.0000
Worker	0.0954	0.0652	0.7365	2.1500e-003	0.2236	1.8100e-003	0.2254	0.0593	1.6600e-003	0.0610		214.4502	214.4502	6.3100e-003		214.6080
<b>Total</b>	<b>0.0954</b>	<b>0.0652</b>	<b>0.7365</b>	<b>2.1500e-003</b>	<b>0.2236</b>	<b>1.8100e-003</b>	<b>0.2254</b>	<b>0.0593</b>	<b>1.6600e-003</b>	<b>0.0610</b>		<b>214.4502</b>	<b>214.4502</b>	<b>6.3100e-003</b>		<b>214.6080</b>

**3.4 Grading - 2022****Unmitigated Construction On-Site**

	ROG	NOx	CO	SO2	Fugitive PM10	Exhaust PM10	PM10 Total	Fugitive PM2.5	Exhaust PM2.5	PM2.5 Total	Bio- CO2	NBio- CO2	Total CO2	CH4	N2O	CO2e
Category	lb/day										lb/day					
Fugitive Dust					8.6733	0.0000	8.6733	3.5965	0.0000	3.5965			0.0000			0.0000
Off-Road	3.6248	38.8435	29.0415	0.0621		1.6349	1.6349		1.5041	1.5041		6,011.4105	6,011.4105	1.9442		6,060.0158
<b>Total</b>	<b>3.6248</b>	<b>38.8435</b>	<b>29.0415</b>	<b>0.0621</b>	<b>8.6733</b>	<b>1.6349</b>	<b>10.3082</b>	<b>3.5965</b>	<b>1.5041</b>	<b>5.1006</b>		<b>6,011.4105</b>	<b>6,011.4105</b>	<b>1.9442</b>		<b>6,060.0158</b>

## Village South Specific Plan (Proposed) - Los Angeles-South Coast County, Winter

**3.4 Grading - 2022****Unmitigated Construction Off-Site**

	ROG	NOx	CO	SO2	Fugitive PM10	Exhaust PM10	PM10 Total	Fugitive PM2.5	Exhaust PM2.5	PM2.5 Total	Bio- CO2	NBio- CO2	Total CO2	CH4	N2O	CO2e
Category	lb/day										lb/day					
Hauling	0.0000	0.0000	0.0000	0.0000	0.0000	0.0000	0.0000	0.0000	0.0000	0.0000		0.0000	0.0000	0.0000		0.0000
Vendor	0.0000	0.0000	0.0000	0.0000	0.0000	0.0000	0.0000	0.0000	0.0000	0.0000		0.0000	0.0000	0.0000		0.0000
Worker	0.0896	0.0589	0.6784	2.0800e-003	0.2236	1.7500e-003	0.2253	0.0593	1.6100e-003	0.0609		206.9139	206.9139	5.7000e-003		207.0563
<b>Total</b>	<b>0.0896</b>	<b>0.0589</b>	<b>0.6784</b>	<b>2.0800e-003</b>	<b>0.2236</b>	<b>1.7500e-003</b>	<b>0.2253</b>	<b>0.0593</b>	<b>1.6100e-003</b>	<b>0.0609</b>		<b>206.9139</b>	<b>206.9139</b>	<b>5.7000e-003</b>		<b>207.0563</b>

**Mitigated Construction On-Site**

	ROG	NOx	CO	SO2	Fugitive PM10	Exhaust PM10	PM10 Total	Fugitive PM2.5	Exhaust PM2.5	PM2.5 Total	Bio- CO2	NBio- CO2	Total CO2	CH4	N2O	CO2e
Category	lb/day										lb/day					
Fugitive Dust					8.6733	0.0000	8.6733	3.5965	0.0000	3.5965			0.0000			0.0000
Off-Road	3.6248	38.8435	29.0415	0.0621		1.6349	1.6349		1.5041	1.5041	0.0000	6,011.4105	6,011.4105	1.9442		6,060.0158
<b>Total</b>	<b>3.6248</b>	<b>38.8435</b>	<b>29.0415</b>	<b>0.0621</b>	<b>8.6733</b>	<b>1.6349</b>	<b>10.3082</b>	<b>3.5965</b>	<b>1.5041</b>	<b>5.1006</b>	<b>0.0000</b>	<b>6,011.4105</b>	<b>6,011.4105</b>	<b>1.9442</b>		<b>6,060.0158</b>



## Village South Specific Plan (Proposed) - Los Angeles-South Coast County, Winter

**3.4 Grading - 2022****Mitigated Construction Off-Site**

	ROG	NOx	CO	SO2	Fugitive PM10	Exhaust PM10	PM10 Total	Fugitive PM2.5	Exhaust PM2.5	PM2.5 Total	Bio- CO2	NBio- CO2	Total CO2	CH4	N2O	CO2e
Category	lb/day										lb/day					
Hauling	0.0000	0.0000	0.0000	0.0000	0.0000	0.0000	0.0000	0.0000	0.0000	0.0000		0.0000	0.0000	0.0000		0.0000
Vendor	0.0000	0.0000	0.0000	0.0000	0.0000	0.0000	0.0000	0.0000	0.0000	0.0000		0.0000	0.0000	0.0000		0.0000
Worker	0.0896	0.0589	0.6784	2.0800e-003	0.2236	1.7500e-003	0.2253	0.0593	1.6100e-003	0.0609		206.9139	206.9139	5.7000e-003		207.0563
<b>Total</b>	<b>0.0896</b>	<b>0.0589</b>	<b>0.6784</b>	<b>2.0800e-003</b>	<b>0.2236</b>	<b>1.7500e-003</b>	<b>0.2253</b>	<b>0.0593</b>	<b>1.6100e-003</b>	<b>0.0609</b>		<b>206.9139</b>	<b>206.9139</b>	<b>5.7000e-003</b>		<b>207.0563</b>

**3.5 Building Construction - 2022****Unmitigated Construction On-Site**

	ROG	NOx	CO	SO2	Fugitive PM10	Exhaust PM10	PM10 Total	Fugitive PM2.5	Exhaust PM2.5	PM2.5 Total	Bio- CO2	NBio- CO2	Total CO2	CH4	N2O	CO2e
Category	lb/day										lb/day					
Off-Road	1.7062	15.6156	16.3634	0.0269		0.8090	0.8090		0.7612	0.7612		2,554.3336	2,554.3336	0.6120		2,569.6322
<b>Total</b>	<b>1.7062</b>	<b>15.6156</b>	<b>16.3634</b>	<b>0.0269</b>		<b>0.8090</b>	<b>0.8090</b>		<b>0.7612</b>	<b>0.7612</b>		<b>2,554.3336</b>	<b>2,554.3336</b>	<b>0.6120</b>		<b>2,569.6322</b>

## Village South Specific Plan (Proposed) - Los Angeles-South Coast County, Winter

**3.5 Building Construction - 2022****Unmitigated Construction Off-Site**

	ROG	NOx	CO	SO2	Fugitive PM10	Exhaust PM10	PM10 Total	Fugitive PM2.5	Exhaust PM2.5	PM2.5 Total	Bio- CO2	NBio- CO2	Total CO2	CH4	N2O	CO2e
Category	lb/day										lb/day					
Hauling	0.0000	0.0000	0.0000	0.0000	0.0000	0.0000	0.0000	0.0000	0.0000	0.0000		0.0000	0.0000	0.0000		0.0000
Vendor	0.4284	13.1673	3.8005	0.0354	0.9155	0.0256	0.9412	0.2636	0.0245	0.2881		3,789.0750	3,789.0750	0.2381		3,795.0283
Worker	3.5872	2.3593	27.1680	0.0832	8.9533	0.0701	9.0234	2.3745	0.0646	2.4390		8,286.9013	8,286.9013	0.2282		8,292.6058
<b>Total</b>	<b>4.0156</b>	<b>15.5266</b>	<b>30.9685</b>	<b>0.1186</b>	<b>9.8688</b>	<b>0.0957</b>	<b>9.9645</b>	<b>2.6381</b>	<b>0.0891</b>	<b>2.7271</b>		<b>12,075.9763</b>	<b>12,075.9763</b>	<b>0.4663</b>		<b>12,087.6341</b>

**Mitigated Construction On-Site**

	ROG	NOx	CO	SO2	Fugitive PM10	Exhaust PM10	PM10 Total	Fugitive PM2.5	Exhaust PM2.5	PM2.5 Total	Bio- CO2	NBio- CO2	Total CO2	CH4	N2O	CO2e
Category	lb/day										lb/day					
Off-Road	1.7062	15.6156	16.3634	0.0269		0.8090	0.8090		0.7612	0.7612	0.0000	2,554.3336	2,554.3336	0.6120		2,569.6322
<b>Total</b>	<b>1.7062</b>	<b>15.6156</b>	<b>16.3634</b>	<b>0.0269</b>		<b>0.8090</b>	<b>0.8090</b>		<b>0.7612</b>	<b>0.7612</b>	<b>0.0000</b>	<b>2,554.3336</b>	<b>2,554.3336</b>	<b>0.6120</b>		<b>2,569.6322</b>

## Village South Specific Plan (Proposed) - Los Angeles-South Coast County, Winter

**3.5 Building Construction - 2022****Mitigated Construction Off-Site**

	ROG	NOx	CO	SO2	Fugitive PM10	Exhaust PM10	PM10 Total	Fugitive PM2.5	Exhaust PM2.5	PM2.5 Total	Bio- CO2	NBio- CO2	Total CO2	CH4	N2O	CO2e
Category	lb/day										lb/day					
Hauling	0.0000	0.0000	0.0000	0.0000	0.0000	0.0000	0.0000	0.0000	0.0000	0.0000		0.0000	0.0000	0.0000		0.0000
Vendor	0.4284	13.1673	3.8005	0.0354	0.9155	0.0256	0.9412	0.2636	0.0245	0.2881		3,789.0750	3,789.0750	0.2381		3,795.0283
Worker	3.5872	2.3593	27.1680	0.0832	8.9533	0.0701	9.0234	2.3745	0.0646	2.4390		8,286.9013	8,286.9013	0.2282		8,292.6058
<b>Total</b>	<b>4.0156</b>	<b>15.5266</b>	<b>30.9685</b>	<b>0.1186</b>	<b>9.8688</b>	<b>0.0957</b>	<b>9.9645</b>	<b>2.6381</b>	<b>0.0891</b>	<b>2.7271</b>		<b>12,075.9763</b>	<b>12,075.9763</b>	<b>0.4663</b>		<b>12,087.6341</b>

**3.5 Building Construction - 2023****Unmitigated Construction On-Site**

	ROG	NOx	CO	SO2	Fugitive PM10	Exhaust PM10	PM10 Total	Fugitive PM2.5	Exhaust PM2.5	PM2.5 Total	Bio- CO2	NBio- CO2	Total CO2	CH4	N2O	CO2e
Category	lb/day										lb/day					
Off-Road	1.5728	14.3849	16.2440	0.0269		0.6997	0.6997		0.6584	0.6584		2,555.2099	2,555.2099	0.6079		2,570.4061
<b>Total</b>	<b>1.5728</b>	<b>14.3849</b>	<b>16.2440</b>	<b>0.0269</b>		<b>0.6997</b>	<b>0.6997</b>		<b>0.6584</b>	<b>0.6584</b>		<b>2,555.2099</b>	<b>2,555.2099</b>	<b>0.6079</b>		<b>2,570.4061</b>

## Village South Specific Plan (Proposed) - Los Angeles-South Coast County, Winter

**3.5 Building Construction - 2023****Unmitigated Construction Off-Site**

	ROG	NOx	CO	SO2	Fugitive PM10	Exhaust PM10	PM10 Total	Fugitive PM2.5	Exhaust PM2.5	PM2.5 Total	Bio- CO2	NBio- CO2	Total CO2	CH4	N2O	CO2e
Category	lb/day										lb/day					
Hauling	0.0000	0.0000	0.0000	0.0000	0.0000	0.0000	0.0000	0.0000	0.0000	0.0000		0.0000	0.0000	0.0000		0.0000
Vendor	0.3183	9.9726	3.3771	0.0343	0.9156	0.0122	0.9277	0.2636	0.0116	0.2752		3,671.4007	3,671.4007	0.2096		3,676.6417
Worker	3.3795	2.1338	24.9725	0.0801	8.9533	0.0681	9.0214	2.3745	0.0627	2.4372		7,983.7318	7,983.7318	0.2055		7,988.8683
<b>Total</b>	<b>3.6978</b>	<b>12.1065</b>	<b>28.3496</b>	<b>0.1144</b>	<b>9.8688</b>	<b>0.0803</b>	<b>9.9491</b>	<b>2.6381</b>	<b>0.0743</b>	<b>2.7124</b>		<b>11,655.1325</b>	<b>11,655.1325</b>	<b>0.4151</b>		<b>11,665.5099</b>

**Mitigated Construction On-Site**

	ROG	NOx	CO	SO2	Fugitive PM10	Exhaust PM10	PM10 Total	Fugitive PM2.5	Exhaust PM2.5	PM2.5 Total	Bio- CO2	NBio- CO2	Total CO2	CH4	N2O	CO2e
Category	lb/day										lb/day					
Off-Road	1.5728	14.3849	16.2440	0.0269		0.6997	0.6997		0.6584	0.6584	0.0000	2,555.2099	2,555.2099	0.6079		2,570.4061
<b>Total</b>	<b>1.5728</b>	<b>14.3849</b>	<b>16.2440</b>	<b>0.0269</b>		<b>0.6997</b>	<b>0.6997</b>		<b>0.6584</b>	<b>0.6584</b>	<b>0.0000</b>	<b>2,555.2099</b>	<b>2,555.2099</b>	<b>0.6079</b>		<b>2,570.4061</b>

## Village South Specific Plan (Proposed) - Los Angeles-South Coast County, Winter

**3.5 Building Construction - 2023****Mitigated Construction Off-Site**

	ROG	NOx	CO	SO2	Fugitive PM10	Exhaust PM10	PM10 Total	Fugitive PM2.5	Exhaust PM2.5	PM2.5 Total	Bio- CO2	NBio- CO2	Total CO2	CH4	N2O	CO2e
Category	lb/day										lb/day					
Hauling	0.0000	0.0000	0.0000	0.0000	0.0000	0.0000	0.0000	0.0000	0.0000	0.0000		0.0000	0.0000	0.0000		0.0000
Vendor	0.3183	9.9726	3.3771	0.0343	0.9156	0.0122	0.9277	0.2636	0.0116	0.2752		3,671.4007	3,671.4007	0.2096		3,676.6417
Worker	3.3795	2.1338	24.9725	0.0801	8.9533	0.0681	9.0214	2.3745	0.0627	2.4372		7,983.7318	7,983.7318	0.2055		7,988.8683
<b>Total</b>	<b>3.6978</b>	<b>12.1065</b>	<b>28.3496</b>	<b>0.1144</b>	<b>9.8688</b>	<b>0.0803</b>	<b>9.9491</b>	<b>2.6381</b>	<b>0.0743</b>	<b>2.7124</b>		<b>11,655.1325</b>	<b>11,655.1325</b>	<b>0.4151</b>		<b>11,665.5099</b>

**3.6 Paving - 2023****Unmitigated Construction On-Site**

	ROG	NOx	CO	SO2	Fugitive PM10	Exhaust PM10	PM10 Total	Fugitive PM2.5	Exhaust PM2.5	PM2.5 Total	Bio- CO2	NBio- CO2	Total CO2	CH4	N2O	CO2e
Category	lb/day										lb/day					
Off-Road	1.0327	10.1917	14.5842	0.0228		0.5102	0.5102		0.4694	0.4694		2,207.5841	2,207.5841	0.7140		2,225.4336
Paving	0.0000					0.0000	0.0000		0.0000	0.0000			0.0000			0.0000
<b>Total</b>	<b>1.0327</b>	<b>10.1917</b>	<b>14.5842</b>	<b>0.0228</b>		<b>0.5102</b>	<b>0.5102</b>		<b>0.4694</b>	<b>0.4694</b>		<b>2,207.5841</b>	<b>2,207.5841</b>	<b>0.7140</b>		<b>2,225.4336</b>

## Village South Specific Plan (Proposed) - Los Angeles-South Coast County, Winter

**3.6 Paving - 2023****Unmitigated Construction Off-Site**

	ROG	NOx	CO	SO2	Fugitive PM10	Exhaust PM10	PM10 Total	Fugitive PM2.5	Exhaust PM2.5	PM2.5 Total	Bio- CO2	NBio- CO2	Total CO2	CH4	N2O	CO2e
Category	lb/day										lb/day					
Hauling	0.0000	0.0000	0.0000	0.0000	0.0000	0.0000	0.0000	0.0000	0.0000	0.0000		0.0000	0.0000	0.0000		0.0000
Vendor	0.0000	0.0000	0.0000	0.0000	0.0000	0.0000	0.0000	0.0000	0.0000	0.0000		0.0000	0.0000	0.0000		0.0000
Worker	0.0633	0.0400	0.4677	1.5000e-003	0.1677	1.2800e-003	0.1689	0.0445	1.1700e-003	0.0456		149.5081	149.5081	3.8500e-003		149.6043
<b>Total</b>	<b>0.0633</b>	<b>0.0400</b>	<b>0.4677</b>	<b>1.5000e-003</b>	<b>0.1677</b>	<b>1.2800e-003</b>	<b>0.1689</b>	<b>0.0445</b>	<b>1.1700e-003</b>	<b>0.0456</b>		<b>149.5081</b>	<b>149.5081</b>	<b>3.8500e-003</b>		<b>149.6043</b>

**Mitigated Construction On-Site**

	ROG	NOx	CO	SO2	Fugitive PM10	Exhaust PM10	PM10 Total	Fugitive PM2.5	Exhaust PM2.5	PM2.5 Total	Bio- CO2	NBio- CO2	Total CO2	CH4	N2O	CO2e
Category	lb/day										lb/day					
Off-Road	1.0327	10.1917	14.5842	0.0228		0.5102	0.5102		0.4694	0.4694	0.0000	2,207.5841	2,207.5841	0.7140		2,225.4336
Paving	0.0000					0.0000	0.0000		0.0000	0.0000			0.0000			0.0000
<b>Total</b>	<b>1.0327</b>	<b>10.1917</b>	<b>14.5842</b>	<b>0.0228</b>		<b>0.5102</b>	<b>0.5102</b>		<b>0.4694</b>	<b>0.4694</b>	<b>0.0000</b>	<b>2,207.5841</b>	<b>2,207.5841</b>	<b>0.7140</b>		<b>2,225.4336</b>

## Village South Specific Plan (Proposed) - Los Angeles-South Coast County, Winter

**3.6 Paving - 2023****Mitigated Construction Off-Site**

	ROG	NOx	CO	SO2	Fugitive PM10	Exhaust PM10	PM10 Total	Fugitive PM2.5	Exhaust PM2.5	PM2.5 Total	Bio- CO2	NBio- CO2	Total CO2	CH4	N2O	CO2e
Category	lb/day										lb/day					
Hauling	0.0000	0.0000	0.0000	0.0000	0.0000	0.0000	0.0000	0.0000	0.0000	0.0000		0.0000	0.0000	0.0000		0.0000
Vendor	0.0000	0.0000	0.0000	0.0000	0.0000	0.0000	0.0000	0.0000	0.0000	0.0000		0.0000	0.0000	0.0000		0.0000
Worker	0.0633	0.0400	0.4677	1.5000e-003	0.1677	1.2800e-003	0.1689	0.0445	1.1700e-003	0.0456		149.5081	149.5081	3.8500e-003		149.6043
<b>Total</b>	<b>0.0633</b>	<b>0.0400</b>	<b>0.4677</b>	<b>1.5000e-003</b>	<b>0.1677</b>	<b>1.2800e-003</b>	<b>0.1689</b>	<b>0.0445</b>	<b>1.1700e-003</b>	<b>0.0456</b>		<b>149.5081</b>	<b>149.5081</b>	<b>3.8500e-003</b>		<b>149.6043</b>

**3.6 Paving - 2024****Unmitigated Construction On-Site**

	ROG	NOx	CO	SO2	Fugitive PM10	Exhaust PM10	PM10 Total	Fugitive PM2.5	Exhaust PM2.5	PM2.5 Total	Bio- CO2	NBio- CO2	Total CO2	CH4	N2O	CO2e
Category	lb/day										lb/day					
Off-Road	0.9882	9.5246	14.6258	0.0228		0.4685	0.4685		0.4310	0.4310		2,207.547 2	2,207.547 2	0.7140		2,225.396 3
Paving	0.0000					0.0000	0.0000		0.0000	0.0000			0.0000			0.0000
<b>Total</b>	<b>0.9882</b>	<b>9.5246</b>	<b>14.6258</b>	<b>0.0228</b>		<b>0.4685</b>	<b>0.4685</b>		<b>0.4310</b>	<b>0.4310</b>		<b>2,207.547 2</b>	<b>2,207.547 2</b>	<b>0.7140</b>		<b>2,225.396 3</b>



## Village South Specific Plan (Proposed) - Los Angeles-South Coast County, Winter

**3.6 Paving - 2024****Unmitigated Construction Off-Site**

	ROG	NOx	CO	SO2	Fugitive PM10	Exhaust PM10	PM10 Total	Fugitive PM2.5	Exhaust PM2.5	PM2.5 Total	Bio- CO2	NBio- CO2	Total CO2	CH4	N2O	CO2e
Category	lb/day										lb/day					
Hauling	0.0000	0.0000	0.0000	0.0000	0.0000	0.0000	0.0000	0.0000	0.0000	0.0000		0.0000	0.0000	0.0000		0.0000
Vendor	0.0000	0.0000	0.0000	0.0000	0.0000	0.0000	0.0000	0.0000	0.0000	0.0000		0.0000	0.0000	0.0000		0.0000
Worker	0.0601	0.0364	0.4354	1.4500e-003	0.1677	1.2600e-003	0.1689	0.0445	1.1600e-003	0.0456		144.8706	144.8706	3.5300e-003		144.9587
<b>Total</b>	<b>0.0601</b>	<b>0.0364</b>	<b>0.4354</b>	<b>1.4500e-003</b>	<b>0.1677</b>	<b>1.2600e-003</b>	<b>0.1689</b>	<b>0.0445</b>	<b>1.1600e-003</b>	<b>0.0456</b>		<b>144.8706</b>	<b>144.8706</b>	<b>3.5300e-003</b>		<b>144.9587</b>

**Mitigated Construction On-Site**

	ROG	NOx	CO	SO2	Fugitive PM10	Exhaust PM10	PM10 Total	Fugitive PM2.5	Exhaust PM2.5	PM2.5 Total	Bio- CO2	NBio- CO2	Total CO2	CH4	N2O	CO2e
Category	lb/day										lb/day					
Off-Road	0.9882	9.5246	14.6258	0.0228		0.4685	0.4685		0.4310	0.4310	0.0000	2,207.5472	2,207.5472	0.7140		2,225.3963
Paving	0.0000					0.0000	0.0000		0.0000	0.0000			0.0000			0.0000
<b>Total</b>	<b>0.9882</b>	<b>9.5246</b>	<b>14.6258</b>	<b>0.0228</b>		<b>0.4685</b>	<b>0.4685</b>		<b>0.4310</b>	<b>0.4310</b>	<b>0.0000</b>	<b>2,207.5472</b>	<b>2,207.5472</b>	<b>0.7140</b>		<b>2,225.3963</b>

## Village South Specific Plan (Proposed) - Los Angeles-South Coast County, Winter

**3.6 Paving - 2024****Mitigated Construction Off-Site**

	ROG	NOx	CO	SO2	Fugitive PM10	Exhaust PM10	PM10 Total	Fugitive PM2.5	Exhaust PM2.5	PM2.5 Total	Bio- CO2	NBio- CO2	Total CO2	CH4	N2O	CO2e
Category	lb/day										lb/day					
Hauling	0.0000	0.0000	0.0000	0.0000	0.0000	0.0000	0.0000	0.0000	0.0000	0.0000		0.0000	0.0000	0.0000		0.0000
Vendor	0.0000	0.0000	0.0000	0.0000	0.0000	0.0000	0.0000	0.0000	0.0000	0.0000		0.0000	0.0000	0.0000		0.0000
Worker	0.0601	0.0364	0.4354	1.4500e-003	0.1677	1.2600e-003	0.1689	0.0445	1.1600e-003	0.0456		144.8706	144.8706	3.5300e-003		144.9587
<b>Total</b>	<b>0.0601</b>	<b>0.0364</b>	<b>0.4354</b>	<b>1.4500e-003</b>	<b>0.1677</b>	<b>1.2600e-003</b>	<b>0.1689</b>	<b>0.0445</b>	<b>1.1600e-003</b>	<b>0.0456</b>		<b>144.8706</b>	<b>144.8706</b>	<b>3.5300e-003</b>		<b>144.9587</b>

**3.7 Architectural Coating - 2024****Unmitigated Construction On-Site**

	ROG	NOx	CO	SO2	Fugitive PM10	Exhaust PM10	PM10 Total	Fugitive PM2.5	Exhaust PM2.5	PM2.5 Total	Bio- CO2	NBio- CO2	Total CO2	CH4	N2O	CO2e
Category	lb/day										lb/day					
Archit. Coating	236.4115					0.0000	0.0000		0.0000	0.0000			0.0000			0.0000
Off-Road	0.1808	1.2188	1.8101	2.9700e-003		0.0609	0.0609		0.0609	0.0609		281.4481	281.4481	0.0159		281.8443
<b>Total</b>	<b>236.5923</b>	<b>1.2188</b>	<b>1.8101</b>	<b>2.9700e-003</b>		<b>0.0609</b>	<b>0.0609</b>		<b>0.0609</b>	<b>0.0609</b>		<b>281.4481</b>	<b>281.4481</b>	<b>0.0159</b>		<b>281.8443</b>

## Village South Specific Plan (Proposed) - Los Angeles-South Coast County, Winter

**3.7 Architectural Coating - 2024****Unmitigated Construction Off-Site**

	ROG	NOx	CO	SO2	Fugitive PM10	Exhaust PM10	PM10 Total	Fugitive PM2.5	Exhaust PM2.5	PM2.5 Total	Bio- CO2	NBio- CO2	Total CO2	CH4	N2O	CO2e
Category	lb/day										lb/day					
Hauling	0.0000	0.0000	0.0000	0.0000	0.0000	0.0000	0.0000	0.0000	0.0000	0.0000		0.0000	0.0000	0.0000		0.0000
Vendor	0.0000	0.0000	0.0000	0.0000	0.0000	0.0000	0.0000	0.0000	0.0000	0.0000		0.0000	0.0000	0.0000		0.0000
Worker	0.6406	0.3886	4.6439	0.0155	1.7884	0.0134	1.8018	0.4743	0.0123	0.4866		1,545.286 0	1,545.286 0	0.0376		1,546.226 2
<b>Total</b>	<b>0.6406</b>	<b>0.3886</b>	<b>4.6439</b>	<b>0.0155</b>	<b>1.7884</b>	<b>0.0134</b>	<b>1.8018</b>	<b>0.4743</b>	<b>0.0123</b>	<b>0.4866</b>		<b>1,545.286 0</b>	<b>1,545.286 0</b>	<b>0.0376</b>		<b>1,546.226 2</b>

**Mitigated Construction On-Site**

	ROG	NOx	CO	SO2	Fugitive PM10	Exhaust PM10	PM10 Total	Fugitive PM2.5	Exhaust PM2.5	PM2.5 Total	Bio- CO2	NBio- CO2	Total CO2	CH4	N2O	CO2e
Category	lb/day										lb/day					
Archit. Coating	236.4115					0.0000	0.0000		0.0000	0.0000			0.0000			0.0000
Off-Road	0.1808	1.2188	1.8101	2.9700e-003		0.0609	0.0609		0.0609	0.0609	0.0000	281.4481	281.4481	0.0159		281.8443
<b>Total</b>	<b>236.5923</b>	<b>1.2188</b>	<b>1.8101</b>	<b>2.9700e-003</b>		<b>0.0609</b>	<b>0.0609</b>		<b>0.0609</b>	<b>0.0609</b>	<b>0.0000</b>	<b>281.4481</b>	<b>281.4481</b>	<b>0.0159</b>		<b>281.8443</b>

## Village South Specific Plan (Proposed) - Los Angeles-South Coast County, Winter

**3.7 Architectural Coating - 2024****Mitigated Construction Off-Site**

	ROG	NOx	CO	SO2	Fugitive PM10	Exhaust PM10	PM10 Total	Fugitive PM2.5	Exhaust PM2.5	PM2.5 Total	Bio- CO2	NBio- CO2	Total CO2	CH4	N2O	CO2e
Category	lb/day										lb/day					
Hauling	0.0000	0.0000	0.0000	0.0000	0.0000	0.0000	0.0000	0.0000	0.0000	0.0000		0.0000	0.0000	0.0000		0.0000
Vendor	0.0000	0.0000	0.0000	0.0000	0.0000	0.0000	0.0000	0.0000	0.0000	0.0000		0.0000	0.0000	0.0000		0.0000
Worker	0.6406	0.3886	4.6439	0.0155	1.7884	0.0134	1.8018	0.4743	0.0123	0.4866		1,545.286 0	1,545.286 0	0.0376		1,546.226 2
<b>Total</b>	<b>0.6406</b>	<b>0.3886</b>	<b>4.6439</b>	<b>0.0155</b>	<b>1.7884</b>	<b>0.0134</b>	<b>1.8018</b>	<b>0.4743</b>	<b>0.0123</b>	<b>0.4866</b>		<b>1,545.286 0</b>	<b>1,545.286 0</b>	<b>0.0376</b>		<b>1,546.226 2</b>

**4.0 Operational Detail - Mobile****4.1 Mitigation Measures Mobile**

## Village South Specific Plan (Proposed) - Los Angeles-South Coast County, Winter

	ROG	NOx	CO	SO2	Fugitive PM10	Exhaust PM10	PM10 Total	Fugitive PM2.5	Exhaust PM2.5	PM2.5 Total	Bio- CO2	NBio- CO2	Total CO2	CH4	N2O	CO2e
Category	lb/day										lb/day					
Mitigated	9.5233	45.9914	110.0422	0.4681	45.9592	0.3373	46.2965	12.2950	0.3132	12.6083		47,917.8005	47,917.8005	2.1953		47,972.6839
Unmitigated	9.5233	45.9914	110.0422	0.4681	45.9592	0.3373	46.2965	12.2950	0.3132	12.6083		47,917.8005	47,917.8005	2.1953		47,972.6839

## 4.2 Trip Summary Information

Land Use	Average Daily Trip Rate			Unmitigated	Mitigated
	Weekday	Saturday	Sunday	Annual VMT	Annual VMT
Apartments Low Rise	145.75	154.25	154.00	506,227	506,227
Apartments Mid Rise	4,026.75	3,773.25	4,075.50	13,660,065	13,660,065
General Office Building	288.45	62.55	31.05	706,812	706,812
High Turnover (Sit Down Restaurant)	2,368.80	2,873.52	2,817.72	3,413,937	3,413,937
Hotel	192.00	187.50	160.00	445,703	445,703
Quality Restaurant	501.12	511.92	461.20	707,488	707,488
Regional Shopping Center	528.08	601.44	357.84	1,112,221	1,112,221
Total	8,050.95	8,164.43	8,057.31	20,552,452	20,552,452

## 4.3 Trip Type Information

## Village South Specific Plan (Proposed) - Los Angeles-South Coast County, Winter

Land Use	Miles			Trip %			Trip Purpose %		
	H-W or C-W	H-S or C-C	H-O or C-NW	H-W or C-W	H-S or C-C	H-O or C-NW	Primary	Diverted	Pass-by
Apartments Low Rise	14.70	5.90	8.70	40.20	19.20	40.60	86	11	3
Apartments Mid Rise	14.70	5.90	8.70	40.20	19.20	40.60	86	11	3
General Office Building	16.60	8.40	6.90	33.00	48.00	19.00	77	19	4
High Turnover (Sit Down	16.60	8.40	6.90	8.50	72.50	19.00	37	20	43
Hotel	16.60	8.40	6.90	19.40	61.60	19.00	58	38	4
Quality Restaurant	16.60	8.40	6.90	12.00	69.00	19.00	38	18	44
Regional Shopping Center	16.60	8.40	6.90	16.30	64.70	19.00	54	35	11

## 4.4 Fleet Mix

Land Use	LDA	LDT1	LDT2	MDV	LHD1	LHD2	MHD	HHD	OBUS	UBUS	MCY	SBUS	MH
Apartments Low Rise	0.543088	0.044216	0.209971	0.116369	0.014033	0.006332	0.021166	0.033577	0.002613	0.001817	0.005285	0.000712	0.000821
Apartments Mid Rise	0.543088	0.044216	0.209971	0.116369	0.014033	0.006332	0.021166	0.033577	0.002613	0.001817	0.005285	0.000712	0.000821
General Office Building	0.543088	0.044216	0.209971	0.116369	0.014033	0.006332	0.021166	0.033577	0.002613	0.001817	0.005285	0.000712	0.000821
High Turnover (Sit Down Restaurant)	0.543088	0.044216	0.209971	0.116369	0.014033	0.006332	0.021166	0.033577	0.002613	0.001817	0.005285	0.000712	0.000821
Hotel	0.543088	0.044216	0.209971	0.116369	0.014033	0.006332	0.021166	0.033577	0.002613	0.001817	0.005285	0.000712	0.000821
Quality Restaurant	0.543088	0.044216	0.209971	0.116369	0.014033	0.006332	0.021166	0.033577	0.002613	0.001817	0.005285	0.000712	0.000821
Regional Shopping Center	0.543088	0.044216	0.209971	0.116369	0.014033	0.006332	0.021166	0.033577	0.002613	0.001817	0.005285	0.000712	0.000821

## 5.0 Energy Detail

---

Historical Energy Use: N

## 5.1 Mitigation Measures Energy

---

## Village South Specific Plan (Proposed) - Los Angeles-South Coast County, Winter

	ROG	NOx	CO	SO2	Fugitive PM10	Exhaust PM10	PM10 Total	Fugitive PM2.5	Exhaust PM2.5	PM2.5 Total	Bio- CO2	NBio- CO2	Total CO2	CH4	N2O	CO2e
Category	lb/day										lb/day					
NaturalGas Mitigated	0.7660	6.7462	4.2573	0.0418		0.5292	0.5292		0.5292	0.5292		8,355.983 2	8,355.983 2	0.1602	0.1532	8,405.638 7
NaturalGas Unmitigated	0.7660	6.7462	4.2573	0.0418		0.5292	0.5292		0.5292	0.5292		8,355.983 2	8,355.983 2	0.1602	0.1532	8,405.638 7



## Village South Specific Plan (Proposed) - Los Angeles-South Coast County, Winter

**5.2 Energy by Land Use - NaturalGas****Unmitigated**

	NaturalGas Use	ROG	NOx	CO	SO2	Fugitive PM10	Exhaust PM10	PM10 Total	Fugitive PM2.5	Exhaust PM2.5	PM2.5 Total	Bio- CO2	NBio- CO2	Total CO2	CH4	N2O	CO2e
Land Use	kBTU/yr	lb/day										lb/day					
Apartments Low Rise	1119.16	0.0121	0.1031	0.0439	6.6000e-004		8.3400e-003	8.3400e-003		8.3400e-003	8.3400e-003		131.6662	131.6662	2.5200e-003	2.4100e-003	132.4486
Apartments Mid Rise	35784.3	0.3859	3.2978	1.4033	0.0211		0.2666	0.2666		0.2666	0.2666		4,209.9164	4,209.9164	0.0807	0.0772	4,234.9339
General Office Building	1283.42	0.0138	0.1258	0.1057	7.5000e-004		9.5600e-003	9.5600e-003		9.5600e-003	9.5600e-003		150.9911	150.9911	2.8900e-003	2.7700e-003	151.8884
High Turnover (Sit Down Restaurant)	22759.9	0.2455	2.2314	1.8743	0.0134		0.1696	0.1696		0.1696	0.1696		2,677.6342	2,677.6342	0.0513	0.0491	2,693.5460
Hotel	4769.72	0.0514	0.4676	0.3928	2.8100e-003		0.0355	0.0355		0.0355	0.0355		561.1436	561.1436	0.0108	0.0103	564.4782
Quality Restaurant	5057.75	0.0545	0.4959	0.4165	2.9800e-003		0.0377	0.0377		0.0377	0.0377		595.0298	595.0298	0.0114	0.0109	598.5658
Regional Shopping Center	251.616	2.7100e-003	0.0247	0.0207	1.5000e-004		1.8700e-003	1.8700e-003		1.8700e-003	1.8700e-003		29.6019	29.6019	5.7000e-004	5.4000e-004	29.7778
<b>Total</b>		<b>0.7660</b>	<b>6.7463</b>	<b>4.2573</b>	<b>0.0418</b>		<b>0.5292</b>	<b>0.5292</b>		<b>0.5292</b>	<b>0.5292</b>		<b>8,355.9832</b>	<b>8,355.9832</b>	<b>0.1602</b>	<b>0.1532</b>	<b>8,405.6387</b>

## Village South Specific Plan (Proposed) - Los Angeles-South Coast County, Winter

**5.2 Energy by Land Use - NaturalGas****Mitigated**

	NaturalGas Use	ROG	NOx	CO	SO2	Fugitive PM10	Exhaust PM10	PM10 Total	Fugitive PM2.5	Exhaust PM2.5	PM2.5 Total	Bio- CO2	NBio- CO2	Total CO2	CH4	N2O	CO2e
Land Use	kBTU/yr	lb/day										lb/day					
Apartments Low Rise	1.11916	0.0121	0.1031	0.0439	6.6000e-004		8.3400e-003	8.3400e-003		8.3400e-003	8.3400e-003		131.6662	131.6662	2.5200e-003	2.4100e-003	132.4486
Apartments Mid Rise	35.7843	0.3859	3.2978	1.4033	0.0211		0.2666	0.2666		0.2666	0.2666		4,209.9164	4,209.9164	0.0807	0.0772	4,234.9339
General Office Building	1.28342	0.0138	0.1258	0.1057	7.5000e-004		9.5600e-003	9.5600e-003		9.5600e-003	9.5600e-003		150.9911	150.9911	2.8900e-003	2.7700e-003	151.8884
High Turnover (Sit Down Restaurant)	22.7599	0.2455	2.2314	1.8743	0.0134		0.1696	0.1696		0.1696	0.1696		2,677.6342	2,677.6342	0.0513	0.0491	2,693.5460
Hotel	4.76972	0.0514	0.4676	0.3928	2.8100e-003		0.0355	0.0355		0.0355	0.0355		561.1436	561.1436	0.0108	0.0103	564.4782
Quality Restaurant	5.05775	0.0545	0.4959	0.4165	2.9800e-003		0.0377	0.0377		0.0377	0.0377		595.0298	595.0298	0.0114	0.0109	598.5658
Regional Shopping Center	0.251616	2.7100e-003	0.0247	0.0207	1.5000e-004		1.8700e-003	1.8700e-003		1.8700e-003	1.8700e-003		29.6019	29.6019	5.7000e-004	5.4000e-004	29.7778
<b>Total</b>		<b>0.7660</b>	<b>6.7463</b>	<b>4.2573</b>	<b>0.0418</b>		<b>0.5292</b>	<b>0.5292</b>		<b>0.5292</b>	<b>0.5292</b>		<b>8,355.9832</b>	<b>8,355.9832</b>	<b>0.1602</b>	<b>0.1532</b>	<b>8,405.6387</b>

**6.0 Area Detail****6.1 Mitigation Measures Area**

## Village South Specific Plan (Proposed) - Los Angeles-South Coast County, Winter

	ROG	NOx	CO	SO2	Fugitive PM10	Exhaust PM10	PM10 Total	Fugitive PM2.5	Exhaust PM2.5	PM2.5 Total	Bio- CO2	NBio- CO2	Total CO2	CH4	N2O	CO2e
Category	lb/day										lb/day					
Mitigated	30.5020	15.0496	88.4430	0.0944		1.5974	1.5974		1.5974	1.5974	0.0000	18,148.5950	18,148.5950	0.4874	0.3300	18,259.1192
Unmitigated	30.5020	15.0496	88.4430	0.0944		1.5974	1.5974		1.5974	1.5974	0.0000	18,148.5950	18,148.5950	0.4874	0.3300	18,259.1192

## 6.2 Area by SubCategory

Unmitigated

	ROG	NOx	CO	SO2	Fugitive PM10	Exhaust PM10	PM10 Total	Fugitive PM2.5	Exhaust PM2.5	PM2.5 Total	Bio- CO2	NBio- CO2	Total CO2	CH4	N2O	CO2e
SubCategory	lb/day										lb/day					
Architectural Coating	2.2670					0.0000	0.0000		0.0000	0.0000			0.0000			0.0000
Consumer Products	24.1085					0.0000	0.0000		0.0000	0.0000			0.0000			0.0000
Hearth	1.6500	14.1000	6.0000	0.0900		1.1400	1.1400		1.1400	1.1400	0.0000	18,000.0000	18,000.0000	0.3450	0.3300	18,106.9650
Landscaping	2.4766	0.9496	82.4430	4.3600e-003		0.4574	0.4574		0.4574	0.4574		148.5950	148.5950	0.1424		152.1542
<b>Total</b>	<b>30.5020</b>	<b>15.0496</b>	<b>88.4430</b>	<b>0.0944</b>		<b>1.5974</b>	<b>1.5974</b>		<b>1.5974</b>	<b>1.5974</b>	<b>0.0000</b>	<b>18,148.5950</b>	<b>18,148.5950</b>	<b>0.4874</b>	<b>0.3300</b>	<b>18,259.1192</b>

## Village South Specific Plan (Proposed) - Los Angeles-South Coast County, Winter

**6.2 Area by SubCategory****Mitigated**

	ROG	NOx	CO	SO2	Fugitive PM10	Exhaust PM10	PM10 Total	Fugitive PM2.5	Exhaust PM2.5	PM2.5 Total	Bio- CO2	NBio- CO2	Total CO2	CH4	N2O	CO2e
SubCategory	lb/day										lb/day					
Architectural Coating	2.2670					0.0000	0.0000		0.0000	0.0000			0.0000			0.0000
Consumer Products	24.1085					0.0000	0.0000		0.0000	0.0000			0.0000			0.0000
Hearth	1.6500	14.1000	6.0000	0.0900		1.1400	1.1400		1.1400	1.1400	0.0000	18,000.0000	18,000.0000	0.3450	0.3300	18,106.9650
Landscaping	2.4766	0.9496	82.4430	4.3600e-003		0.4574	0.4574		0.4574	0.4574		148.5950	148.5950	0.1424		152.1542
<b>Total</b>	<b>30.5020</b>	<b>15.0496</b>	<b>88.4430</b>	<b>0.0944</b>		<b>1.5974</b>	<b>1.5974</b>		<b>1.5974</b>	<b>1.5974</b>	<b>0.0000</b>	<b>18,148.5950</b>	<b>18,148.5950</b>	<b>0.4874</b>	<b>0.3300</b>	<b>18,259.1192</b>

**7.0 Water Detail****7.1 Mitigation Measures Water****8.0 Waste Detail****8.1 Mitigation Measures Waste****9.0 Operational Offroad**

Equipment Type	Number	Hours/Day	Days/Year	Horse Power	Load Factor	Fuel Type
----------------	--------	-----------	-----------	-------------	-------------	-----------

**10.0 Stationary Equipment**

## Village South Specific Plan (Proposed) - Los Angeles-South Coast County, Winter

**Fire Pumps and Emergency Generators**

Equipment Type	Number	Hours/Day	Hours/Year	Horse Power	Load Factor	Fuel Type
----------------	--------	-----------	------------	-------------	-------------	-----------

**Boilers**

Equipment Type	Number	Heat Input/Day	Heat Input/Year	Boiler Rating	Fuel Type
----------------	--------	----------------	-----------------	---------------	-----------

**User Defined Equipment**

Equipment Type	Number
----------------	--------

**11.0 Vegetation**

---

## Village South Specific Plan (Proposed) - Los Angeles-South Coast County, Annual

## Village South Specific Plan (Proposed)

### Los Angeles-South Coast County, Annual

## 1.0 Project Characteristics

### 1.1 Land Usage

Land Uses	Size	Metric	Lot Acreage	Floor Surface Area	Population
General Office Building	45.00	1000sqft	1.03	45,000.00	0
High Turnover (Sit Down Restaurant)	36.00	1000sqft	0.83	36,000.00	0
Hotel	50.00	Room	1.67	72,600.00	0
Quality Restaurant	8.00	1000sqft	0.18	8,000.00	0
Apartments Low Rise	25.00	Dwelling Unit	1.56	25,000.00	72
Apartments Mid Rise	975.00	Dwelling Unit	25.66	975,000.00	2789
Regional Shopping Center	56.00	1000sqft	1.29	56,000.00	0

### 1.2 Other Project Characteristics

<b>Urbanization</b>	Urban	<b>Wind Speed (m/s)</b>	2.2	<b>Precipitation Freq (Days)</b>	33
<b>Climate Zone</b>	9			<b>Operational Year</b>	2028
<b>Utility Company</b>	Southern California Edison				
<b>CO2 Intensity (lb/MW hr)</b>	702.44	<b>CH4 Intensity (lb/MW hr)</b>	0.029	<b>N2O Intensity (lb/MW hr)</b>	0.006

### 1.3 User Entered Comments & Non-Default Data

## Village South Specific Plan (Proposed) - Los Angeles-South Coast County, Annual

Project Characteristics - Consistent with the DEIR's model.

Land Use - See SWAPE comment regarding residential and retail land uses.

Construction Phase - See SWAPE comment regarding individual construction phase lengths.

Demolition - Consistent with the DEIR's model. See SWAPE comment regarding demolition.

Vehicle Trips - Saturday trips consistent with the DEIR's model. See SWAPE comment regarding weekday and Sunday trips.

Woodstoves - Woodstoves and wood-burning fireplaces consistent with the DEIR's model. See SWAPE comment regarding gas fireplaces.

Energy Use -

Construction Off-road Equipment Mitigation - See SWAPE comment on construction-related mitigation.

Area Mitigation - See SWAPE comment regarding operational mitigation measures.

Water Mitigation - See SWAPE comment regarding operational mitigation measures.

Trips and VMT - Local hire provision

Table Name	Column Name	Default Value	New Value
tblFireplaces	FireplaceWoodMass	1,019.20	0.00
tblFireplaces	FireplaceWoodMass	1,019.20	0.00
tblFireplaces	NumberWood	1.25	0.00
tblFireplaces	NumberWood	48.75	0.00
tblTripsAndVMT	WorkerTripLength	14.70	10.00
tblTripsAndVMT	WorkerTripLength	14.70	10.00
tblTripsAndVMT	WorkerTripLength	14.70	10.00
tblTripsAndVMT	WorkerTripLength	14.70	10.00
tblTripsAndVMT	WorkerTripLength	14.70	10.00
tblTripsAndVMT	WorkerTripLength	14.70	10.00
tblVehicleTrips	ST_TR	7.16	6.17
tblVehicleTrips	ST_TR	6.39	3.87
tblVehicleTrips	ST_TR	2.46	1.39
tblVehicleTrips	ST_TR	158.37	79.82



## Village South Specific Plan (Proposed) - Los Angeles-South Coast County, Annual

tblVehicleTrips	ST_TR	8.19	3.75
tblVehicleTrips	ST_TR	94.36	63.99
tblVehicleTrips	ST_TR	49.97	10.74
tblVehicleTrips	SU_TR	6.07	6.16
tblVehicleTrips	SU_TR	5.86	4.18
tblVehicleTrips	SU_TR	1.05	0.69
tblVehicleTrips	SU_TR	131.84	78.27
tblVehicleTrips	SU_TR	5.95	3.20
tblVehicleTrips	SU_TR	72.16	57.65
tblVehicleTrips	SU_TR	25.24	6.39
tblVehicleTrips	WD_TR	6.59	5.83
tblVehicleTrips	WD_TR	6.65	4.13
tblVehicleTrips	WD_TR	11.03	6.41
tblVehicleTrips	WD_TR	127.15	65.80
tblVehicleTrips	WD_TR	8.17	3.84
tblVehicleTrips	WD_TR	89.95	62.64
tblVehicleTrips	WD_TR	42.70	9.43
tblWoodstoves	NumberCatalytic	1.25	0.00
tblWoodstoves	NumberCatalytic	48.75	0.00
tblWoodstoves	NumberNoncatalytic	1.25	0.00
tblWoodstoves	NumberNoncatalytic	48.75	0.00
tblWoodstoves	WoodstoveDayYear	25.00	0.00
tblWoodstoves	WoodstoveDayYear	25.00	0.00
tblWoodstoves	WoodstoveWoodMass	999.60	0.00
tblWoodstoves	WoodstoveWoodMass	999.60	0.00

## 2.0 Emissions Summary

## Village South Specific Plan (Proposed) - Los Angeles-South Coast County, Annual

**2.1 Overall Construction****Unmitigated Construction**

	ROG	NOx	CO	SO2	Fugitive PM10	Exhaust PM10	PM10 Total	Fugitive PM2.5	Exhaust PM2.5	PM2.5 Total	Bio- CO2	NBio- CO2	Total CO2	CH4	N2O	CO2e
Year	tons/yr										MT/yr					
2021	0.1704	1.8234	1.1577	2.3800e-003	0.4141	0.0817	0.4958	0.1788	0.0754	0.2542	0.0000	210.7654	210.7654	0.0600	0.0000	212.2661
2022	0.5865	4.0240	5.1546	0.0155	0.9509	0.1175	1.0683	0.2518	0.1103	0.3621	0.0000	1,418.6554	1,418.6554	0.1215	0.0000	1,421.6925
2023	0.5190	3.2850	4.7678	0.0147	0.8497	0.0971	0.9468	0.2283	0.0912	0.3195	0.0000	1,342.4412	1,342.4412	0.1115	0.0000	1,345.2291
2024	4.1592	0.1313	0.2557	5.0000e-004	0.0221	6.3900e-003	0.0285	5.8700e-003	5.9700e-003	0.0118	0.0000	44.6355	44.6355	7.8300e-003	0.0000	44.8311
Maximum	4.1592	4.0240	5.1546	0.0155	0.9509	0.1175	1.0683	0.2518	0.1103	0.3621	0.0000	1,418.6554	1,418.6554	0.1215	0.0000	1,421.6925

## Village South Specific Plan (Proposed) - Los Angeles-South Coast County, Annual

**2.1 Overall Construction****Mitigated Construction**

	ROG	NOx	CO	SO2	Fugitive PM10	Exhaust PM10	PM10 Total	Fugitive PM2.5	Exhaust PM2.5	PM2.5 Total	Bio- CO2	NBio- CO2	Total CO2	CH4	N2O	CO2e
Year	tons/yr										MT/yr					
2021	0.1704	1.8234	1.1577	2.3800e-003	0.4141	0.0817	0.4958	0.1788	0.0754	0.2542	0.0000	210.7651	210.7651	0.0600	0.0000	212.2658
2022	0.5865	4.0240	5.1546	0.0155	0.9509	0.1175	1.0683	0.2518	0.1103	0.3621	0.0000	1,418.6550	1,418.6550	0.1215	0.0000	1,421.6921
2023	0.5190	3.2850	4.7678	0.0147	0.8497	0.0971	0.9468	0.2283	0.0912	0.3195	0.0000	1,342.4409	1,342.4409	0.1115	0.0000	1,345.2287
2024	4.1592	0.1313	0.2557	5.0000e-004	0.0221	6.3900e-003	0.0285	5.8700e-003	5.9700e-003	0.0118	0.0000	44.6354	44.6354	7.8300e-003	0.0000	44.8311
Maximum	4.1592	4.0240	5.1546	0.0155	0.9509	0.1175	1.0683	0.2518	0.1103	0.3621	0.0000	1,418.6550	1,418.6550	0.1215	0.0000	1,421.6921

	ROG	NOx	CO	SO2	Fugitive PM10	Exhaust PM10	PM10 Total	Fugitive PM2.5	Exhaust PM2.5	PM2.5 Total	Bio- CO2	NBio-CO2	Total CO2	CH4	N2O	CO2e
Percent Reduction	0.00	0.00	0.00	0.00	0.00	0.00	0.00	0.00	0.00	0.00	0.00	0.00	0.00	0.00	0.00	0.00

Quarter	Start Date	End Date	Maximum Unmitigated ROG + NOX (tons/quarter)	Maximum Mitigated ROG + NOX (tons/quarter)
1	9-1-2021	11-30-2021	1.4091	1.4091
2	12-1-2021	2-28-2022	1.3329	1.3329
3	3-1-2022	5-31-2022	1.1499	1.1499
4	6-1-2022	8-31-2022	1.1457	1.1457
5	9-1-2022	11-30-2022	1.1415	1.1415
6	12-1-2022	2-28-2023	1.0278	1.0278
7	3-1-2023	5-31-2023	0.9868	0.9868
8	6-1-2023	8-31-2023	0.9831	0.9831

## Village South Specific Plan (Proposed) - Los Angeles-South Coast County, Annual

9	9-1-2023	11-30-2023	0.9798	0.9798
10	12-1-2023	2-29-2024	2.8757	2.8757
11	3-1-2024	5-31-2024	1.6188	1.6188
		Highest	2.8757	2.8757

## 2.2 Overall Operational

Unmitigated Operational

	ROG	NOx	CO	SO2	Fugitive PM10	Exhaust PM10	PM10 Total	Fugitive PM2.5	Exhaust PM2.5	PM2.5 Total	Bio- CO2	NBio- CO2	Total CO2	CH4	N2O	CO2e
Category	tons/yr										MT/yr					
Area	5.1437	0.2950	10.3804	1.6700e-003		0.0714	0.0714		0.0714	0.0714	0.0000	220.9670	220.9670	0.0201	3.7400e-003	222.5835
Energy	0.1398	1.2312	0.7770	7.6200e-003		0.0966	0.0966		0.0966	0.0966	0.0000	3,896.0732	3,896.0732	0.1303	0.0468	3,913.2833
Mobile	1.5857	7.9962	19.1834	0.0821	7.7979	0.0580	7.8559	2.0895	0.0539	2.1434	0.0000	7,620.4986	7,620.4986	0.3407	0.0000	7,629.0162
Waste						0.0000	0.0000		0.0000	0.0000	207.8079	0.0000	207.8079	12.2811	0.0000	514.8354
Water						0.0000	0.0000		0.0000	0.0000	29.1632	556.6420	585.8052	3.0183	0.0755	683.7567
<b>Total</b>	<b>6.8692</b>	<b>9.5223</b>	<b>30.3407</b>	<b>0.0914</b>	<b>7.7979</b>	<b>0.2260</b>	<b>8.0240</b>	<b>2.0895</b>	<b>0.2219</b>	<b>2.3114</b>	<b>236.9712</b>	<b>12,294.1807</b>	<b>12,531.1519</b>	<b>15.7904</b>	<b>0.1260</b>	<b>12,963.4751</b>

## Village South Specific Plan (Proposed) - Los Angeles-South Coast County, Annual

**2.2 Overall Operational****Mitigated Operational**

	ROG	NOx	CO	SO2	Fugitive PM10	Exhaust PM10	PM10 Total	Fugitive PM2.5	Exhaust PM2.5	PM2.5 Total	Bio- CO2	NBio- CO2	Total CO2	CH4	N2O	CO2e
Category	tons/yr										MT/yr					
Area	5.1437	0.2950	10.3804	1.6700e-003		0.0714	0.0714		0.0714	0.0714	0.0000	220.9670	220.9670	0.0201	3.7400e-003	222.5835
Energy	0.1398	1.2312	0.7770	7.6200e-003		0.0966	0.0966		0.0966	0.0966	0.0000	3,896.0732	3,896.0732	0.1303	0.0468	3,913.2833
Mobile	1.5857	7.9962	19.1834	0.0821	7.7979	0.0580	7.8559	2.0895	0.0539	2.1434	0.0000	7,620.4986	7,620.4986	0.3407	0.0000	7,629.0162
Waste						0.0000	0.0000		0.0000	0.0000	207.8079	0.0000	207.8079	12.2811	0.0000	514.8354
Water						0.0000	0.0000		0.0000	0.0000	29.1632	556.6420	585.8052	3.0183	0.0755	683.7567
<b>Total</b>	<b>6.8692</b>	<b>9.5223</b>	<b>30.3407</b>	<b>0.0914</b>	<b>7.7979</b>	<b>0.2260</b>	<b>8.0240</b>	<b>2.0895</b>	<b>0.2219</b>	<b>2.3114</b>	<b>236.9712</b>	<b>12,294.1807</b>	<b>12,531.1519</b>	<b>15.7904</b>	<b>0.1260</b>	<b>12,963.4751</b>

	ROG	NOx	CO	SO2	Fugitive PM10	Exhaust PM10	PM10 Total	Fugitive PM2.5	Exhaust PM2.5	PM2.5 Total	Bio- CO2	NBio-CO2	Total CO2	CH4	N2O	CO2e
<b>Percent Reduction</b>	<b>0.00</b>	<b>0.00</b>	<b>0.00</b>	<b>0.00</b>	<b>0.00</b>	<b>0.00</b>	<b>0.00</b>	<b>0.00</b>	<b>0.00</b>	<b>0.00</b>	<b>0.00</b>	<b>0.00</b>	<b>0.00</b>	<b>0.00</b>	<b>0.00</b>	<b>0.00</b>

**3.0 Construction Detail****Construction Phase**

## Village South Specific Plan (Proposed) - Los Angeles-South Coast County, Annual

Phase Number	Phase Name	Phase Type	Start Date	End Date	Num Days Week	Num Days	Phase Description
1	Demolition	Demolition	9/1/2021	10/12/2021	5	30	
2	Site Preparation	Site Preparation	10/13/2021	11/9/2021	5	20	
3	Grading	Grading	11/10/2021	1/11/2022	5	45	
4	Building Construction	Building Construction	1/12/2022	12/12/2023	5	500	
5	Paving	Paving	12/13/2023	1/30/2024	5	35	
6	Architectural Coating	Architectural Coating	1/31/2024	3/19/2024	5	35	

**Acres of Grading (Site Preparation Phase): 0**

**Acres of Grading (Grading Phase): 112.5**

**Acres of Paving: 0**

**Residential Indoor: 2,025,000; Residential Outdoor: 675,000; Non-Residential Indoor: 326,400; Non-Residential Outdoor: 108,800; Striped Parking Area: 0 (Architectural Coating – sqft)**

**OffRoad Equipment**

## Village South Specific Plan (Proposed) - Los Angeles-South Coast County, Annual

Phase Name	Offroad Equipment Type	Amount	Usage Hours	Horse Power	Load Factor
Demolition	Concrete/Industrial Saws	1	8.00	81	0.73
Demolition	Excavators	3	8.00	158	0.38
Demolition	Rubber Tired Dozers	2	8.00	247	0.40
Site Preparation	Rubber Tired Dozers	3	8.00	247	0.40
Site Preparation	Tractors/Loaders/Backhoes	4	8.00	97	0.37
Grading	Excavators	2	8.00	158	0.38
Grading	Graders	1	8.00	187	0.41
Grading	Rubber Tired Dozers	1	8.00	247	0.40
Grading	Scrapers	2	8.00	367	0.48
Grading	Tractors/Loaders/Backhoes	2	8.00	97	0.37
Building Construction	Cranes	1	7.00	231	0.29
Building Construction	Forklifts	3	8.00	89	0.20
Building Construction	Generator Sets	1	8.00	84	0.74
Building Construction	Tractors/Loaders/Backhoes	3	7.00	97	0.37
Building Construction	Welders	1	8.00	46	0.45
Paving	Pavers	2	8.00	130	0.42
Paving	Paving Equipment	2	8.00	132	0.36
Paving	Rollers	2	8.00	80	0.38
Architectural Coating	Air Compressors	1	6.00	78	0.48

Trips and VMT



## Village South Specific Plan (Proposed) - Los Angeles-South Coast County, Annual

Phase Name	Offroad Equipment Count	Worker Trip Number	Vendor Trip Number	Hauling Trip Number	Worker Trip Length	Vendor Trip Length	Hauling Trip Length	Worker Vehicle Class	Vendor Vehicle Class	Hauling Vehicle Class
Demolition	6	15.00	0.00	458.00	10.00	6.90	20.00	LD_Mix	HDT_Mix	HHDT
Site Preparation	7	18.00	0.00	0.00	10.00	6.90	20.00	LD_Mix	HDT_Mix	HHDT
Grading	8	20.00	0.00	0.00	10.00	6.90	20.00	LD_Mix	HDT_Mix	HHDT
Building Construction	9	801.00	143.00	0.00	10.00	6.90	20.00	LD_Mix	HDT_Mix	HHDT
Paving	6	15.00	0.00	0.00	10.00	6.90	20.00	LD_Mix	HDT_Mix	HHDT
Architectural Coating	1	160.00	0.00	0.00	10.00	6.90	20.00	LD_Mix	HDT_Mix	HHDT

## 3.1 Mitigation Measures Construction

## 3.2 Demolition - 2021

Unmitigated Construction On-Site

	ROG	NOx	CO	SO2	Fugitive PM10	Exhaust PM10	PM10 Total	Fugitive PM2.5	Exhaust PM2.5	PM2.5 Total	Bio- CO2	NBio- CO2	Total CO2	CH4	N2O	CO2e
Category	tons/yr										MT/yr					
Fugitive Dust					0.0496	0.0000	0.0496	7.5100e-003	0.0000	7.5100e-003	0.0000	0.0000	0.0000	0.0000	0.0000	0.0000
Off-Road	0.0475	0.4716	0.3235	5.8000e-004		0.0233	0.0233		0.0216	0.0216	0.0000	51.0012	51.0012	0.0144	0.0000	51.3601
<b>Total</b>	<b>0.0475</b>	<b>0.4716</b>	<b>0.3235</b>	<b>5.8000e-004</b>	<b>0.0496</b>	<b>0.0233</b>	<b>0.0729</b>	<b>7.5100e-003</b>	<b>0.0216</b>	<b>0.0291</b>	<b>0.0000</b>	<b>51.0012</b>	<b>51.0012</b>	<b>0.0144</b>	<b>0.0000</b>	<b>51.3601</b>

## Village South Specific Plan (Proposed) - Los Angeles-South Coast County, Annual

**3.2 Demolition - 2021****Unmitigated Construction Off-Site**

	ROG	NOx	CO	SO2	Fugitive PM10	Exhaust PM10	PM10 Total	Fugitive PM2.5	Exhaust PM2.5	PM2.5 Total	Bio- CO2	NBio- CO2	Total CO2	CH4	N2O	CO2e
Category	tons/yr										MT/yr					
Hauling	1.9300e-003	0.0634	0.0148	1.8000e-004	3.9400e-003	1.9000e-004	4.1300e-003	1.0800e-003	1.8000e-004	1.2600e-003	0.0000	17.4566	17.4566	1.2100e-003	0.0000	17.4869
Vendor	0.0000	0.0000	0.0000	0.0000	0.0000	0.0000	0.0000	0.0000	0.0000	0.0000	0.0000	0.0000	0.0000	0.0000	0.0000	0.0000
Worker	7.2000e-004	5.3000e-004	6.0900e-003	2.0000e-005	1.6800e-003	1.0000e-005	1.6900e-003	4.5000e-004	1.0000e-005	4.6000e-004	0.0000	1.5281	1.5281	5.0000e-005	0.0000	1.5293
<b>Total</b>	<b>2.6500e-003</b>	<b>0.0639</b>	<b>0.0209</b>	<b>2.0000e-004</b>	<b>5.6200e-003</b>	<b>2.0000e-004</b>	<b>5.8200e-003</b>	<b>1.5300e-003</b>	<b>1.9000e-004</b>	<b>1.7200e-003</b>	<b>0.0000</b>	<b>18.9847</b>	<b>18.9847</b>	<b>1.2600e-003</b>	<b>0.0000</b>	<b>19.0161</b>

**Mitigated Construction On-Site**

	ROG	NOx	CO	SO2	Fugitive PM10	Exhaust PM10	PM10 Total	Fugitive PM2.5	Exhaust PM2.5	PM2.5 Total	Bio- CO2	NBio- CO2	Total CO2	CH4	N2O	CO2e
Category	tons/yr										MT/yr					
Fugitive Dust					0.0496	0.0000	0.0496	7.5100e-003	0.0000	7.5100e-003	0.0000	0.0000	0.0000	0.0000	0.0000	0.0000
Off-Road	0.0475	0.4716	0.3235	5.8000e-004		0.0233	0.0233		0.0216	0.0216	0.0000	51.0011	51.0011	0.0144	0.0000	51.3600
<b>Total</b>	<b>0.0475</b>	<b>0.4716</b>	<b>0.3235</b>	<b>5.8000e-004</b>	<b>0.0496</b>	<b>0.0233</b>	<b>0.0729</b>	<b>7.5100e-003</b>	<b>0.0216</b>	<b>0.0291</b>	<b>0.0000</b>	<b>51.0011</b>	<b>51.0011</b>	<b>0.0144</b>	<b>0.0000</b>	<b>51.3600</b>

## Village South Specific Plan (Proposed) - Los Angeles-South Coast County, Annual

**3.2 Demolition - 2021****Mitigated Construction Off-Site**

	ROG	NOx	CO	SO2	Fugitive PM10	Exhaust PM10	PM10 Total	Fugitive PM2.5	Exhaust PM2.5	PM2.5 Total	Bio- CO2	NBio- CO2	Total CO2	CH4	N2O	CO2e
Category	tons/yr										MT/yr					
Hauling	1.9300e-003	0.0634	0.0148	1.8000e-004	3.9400e-003	1.9000e-004	4.1300e-003	1.0800e-003	1.8000e-004	1.2600e-003	0.0000	17.4566	17.4566	1.2100e-003	0.0000	17.4869
Vendor	0.0000	0.0000	0.0000	0.0000	0.0000	0.0000	0.0000	0.0000	0.0000	0.0000	0.0000	0.0000	0.0000	0.0000	0.0000	0.0000
Worker	7.2000e-004	5.3000e-004	6.0900e-003	2.0000e-005	1.6800e-003	1.0000e-005	1.6900e-003	4.5000e-004	1.0000e-005	4.6000e-004	0.0000	1.5281	1.5281	5.0000e-005	0.0000	1.5293
<b>Total</b>	<b>2.6500e-003</b>	<b>0.0639</b>	<b>0.0209</b>	<b>2.0000e-004</b>	<b>5.6200e-003</b>	<b>2.0000e-004</b>	<b>5.8200e-003</b>	<b>1.5300e-003</b>	<b>1.9000e-004</b>	<b>1.7200e-003</b>	<b>0.0000</b>	<b>18.9847</b>	<b>18.9847</b>	<b>1.2600e-003</b>	<b>0.0000</b>	<b>19.0161</b>

**3.3 Site Preparation - 2021****Unmitigated Construction On-Site**

	ROG	NOx	CO	SO2	Fugitive PM10	Exhaust PM10	PM10 Total	Fugitive PM2.5	Exhaust PM2.5	PM2.5 Total	Bio- CO2	NBio- CO2	Total CO2	CH4	N2O	CO2e
Category	tons/yr										MT/yr					
Fugitive Dust					0.1807	0.0000	0.1807	0.0993	0.0000	0.0993	0.0000	0.0000	0.0000	0.0000	0.0000	0.0000
Off-Road	0.0389	0.4050	0.2115	3.8000e-004		0.0204	0.0204		0.0188	0.0188	0.0000	33.4357	33.4357	0.0108	0.0000	33.7061
<b>Total</b>	<b>0.0389</b>	<b>0.4050</b>	<b>0.2115</b>	<b>3.8000e-004</b>	<b>0.1807</b>	<b>0.0204</b>	<b>0.2011</b>	<b>0.0993</b>	<b>0.0188</b>	<b>0.1181</b>	<b>0.0000</b>	<b>33.4357</b>	<b>33.4357</b>	<b>0.0108</b>	<b>0.0000</b>	<b>33.7061</b>

## Village South Specific Plan (Proposed) - Los Angeles-South Coast County, Annual

**3.3 Site Preparation - 2021****Unmitigated Construction Off-Site**

	ROG	NOx	CO	SO2	Fugitive PM10	Exhaust PM10	PM10 Total	Fugitive PM2.5	Exhaust PM2.5	PM2.5 Total	Bio- CO2	NBio- CO2	Total CO2	CH4	N2O	CO2e
Category	tons/yr										MT/yr					
Hauling	0.0000	0.0000	0.0000	0.0000	0.0000	0.0000	0.0000	0.0000	0.0000	0.0000	0.0000	0.0000	0.0000	0.0000	0.0000	0.0000
Vendor	0.0000	0.0000	0.0000	0.0000	0.0000	0.0000	0.0000	0.0000	0.0000	0.0000	0.0000	0.0000	0.0000	0.0000	0.0000	0.0000
Worker	5.8000e-004	4.3000e-004	4.8700e-003	1.0000e-005	1.3400e-003	1.0000e-005	1.3500e-003	3.6000e-004	1.0000e-005	3.7000e-004	0.0000	1.2225	1.2225	4.0000e-005	0.0000	1.2234
<b>Total</b>	<b>5.8000e-004</b>	<b>4.3000e-004</b>	<b>4.8700e-003</b>	<b>1.0000e-005</b>	<b>1.3400e-003</b>	<b>1.0000e-005</b>	<b>1.3500e-003</b>	<b>3.6000e-004</b>	<b>1.0000e-005</b>	<b>3.7000e-004</b>	<b>0.0000</b>	<b>1.2225</b>	<b>1.2225</b>	<b>4.0000e-005</b>	<b>0.0000</b>	<b>1.2234</b>

**Mitigated Construction On-Site**

	ROG	NOx	CO	SO2	Fugitive PM10	Exhaust PM10	PM10 Total	Fugitive PM2.5	Exhaust PM2.5	PM2.5 Total	Bio- CO2	NBio- CO2	Total CO2	CH4	N2O	CO2e
Category	tons/yr										MT/yr					
Fugitive Dust					0.1807	0.0000	0.1807	0.0993	0.0000	0.0993	0.0000	0.0000	0.0000	0.0000	0.0000	0.0000
Off-Road	0.0389	0.4050	0.2115	3.8000e-004		0.0204	0.0204		0.0188	0.0188	0.0000	33.4357	33.4357	0.0108	0.0000	33.7060
<b>Total</b>	<b>0.0389</b>	<b>0.4050</b>	<b>0.2115</b>	<b>3.8000e-004</b>	<b>0.1807</b>	<b>0.0204</b>	<b>0.2011</b>	<b>0.0993</b>	<b>0.0188</b>	<b>0.1181</b>	<b>0.0000</b>	<b>33.4357</b>	<b>33.4357</b>	<b>0.0108</b>	<b>0.0000</b>	<b>33.7060</b>

## Village South Specific Plan (Proposed) - Los Angeles-South Coast County, Annual

**3.3 Site Preparation - 2021****Mitigated Construction Off-Site**

	ROG	NOx	CO	SO2	Fugitive PM10	Exhaust PM10	PM10 Total	Fugitive PM2.5	Exhaust PM2.5	PM2.5 Total	Bio- CO2	NBio- CO2	Total CO2	CH4	N2O	CO2e
Category	tons/yr										MT/yr					
Hauling	0.0000	0.0000	0.0000	0.0000	0.0000	0.0000	0.0000	0.0000	0.0000	0.0000	0.0000	0.0000	0.0000	0.0000	0.0000	0.0000
Vendor	0.0000	0.0000	0.0000	0.0000	0.0000	0.0000	0.0000	0.0000	0.0000	0.0000	0.0000	0.0000	0.0000	0.0000	0.0000	0.0000
Worker	5.8000e-004	4.3000e-004	4.8700e-003	1.0000e-005	1.3400e-003	1.0000e-005	1.3500e-003	3.6000e-004	1.0000e-005	3.7000e-004	0.0000	1.2225	1.2225	4.0000e-005	0.0000	1.2234
<b>Total</b>	<b>5.8000e-004</b>	<b>4.3000e-004</b>	<b>4.8700e-003</b>	<b>1.0000e-005</b>	<b>1.3400e-003</b>	<b>1.0000e-005</b>	<b>1.3500e-003</b>	<b>3.6000e-004</b>	<b>1.0000e-005</b>	<b>3.7000e-004</b>	<b>0.0000</b>	<b>1.2225</b>	<b>1.2225</b>	<b>4.0000e-005</b>	<b>0.0000</b>	<b>1.2234</b>

**3.4 Grading - 2021****Unmitigated Construction On-Site**

	ROG	NOx	CO	SO2	Fugitive PM10	Exhaust PM10	PM10 Total	Fugitive PM2.5	Exhaust PM2.5	PM2.5 Total	Bio- CO2	NBio- CO2	Total CO2	CH4	N2O	CO2e
Category	tons/yr										MT/yr					
Fugitive Dust					0.1741	0.0000	0.1741	0.0693	0.0000	0.0693	0.0000	0.0000	0.0000	0.0000	0.0000	0.0000
Off-Road	0.0796	0.8816	0.5867	1.1800e-003		0.0377	0.0377		0.0347	0.0347	0.0000	103.5405	103.5405	0.0335	0.0000	104.3776
<b>Total</b>	<b>0.0796</b>	<b>0.8816</b>	<b>0.5867</b>	<b>1.1800e-003</b>	<b>0.1741</b>	<b>0.0377</b>	<b>0.2118</b>	<b>0.0693</b>	<b>0.0347</b>	<b>0.1040</b>	<b>0.0000</b>	<b>103.5405</b>	<b>103.5405</b>	<b>0.0335</b>	<b>0.0000</b>	<b>104.3776</b>

## Village South Specific Plan (Proposed) - Los Angeles-South Coast County, Annual

**3.4 Grading - 2021****Unmitigated Construction Off-Site**

	ROG	NOx	CO	SO2	Fugitive PM10	Exhaust PM10	PM10 Total	Fugitive PM2.5	Exhaust PM2.5	PM2.5 Total	Bio- CO2	NBio- CO2	Total CO2	CH4	N2O	CO2e
Category	tons/yr										MT/yr					
Hauling	0.0000	0.0000	0.0000	0.0000	0.0000	0.0000	0.0000	0.0000	0.0000	0.0000	0.0000	0.0000	0.0000	0.0000	0.0000	0.0000
Vendor	0.0000	0.0000	0.0000	0.0000	0.0000	0.0000	0.0000	0.0000	0.0000	0.0000	0.0000	0.0000	0.0000	0.0000	0.0000	0.0000
Worker	1.2200e-003	9.0000e-004	0.0103	3.0000e-005	2.8300e-003	2.0000e-005	2.8600e-003	7.5000e-004	2.0000e-005	7.8000e-004	0.0000	2.5808	2.5808	8.0000e-005	0.0000	2.5828
<b>Total</b>	<b>1.2200e-003</b>	<b>9.0000e-004</b>	<b>0.0103</b>	<b>3.0000e-005</b>	<b>2.8300e-003</b>	<b>2.0000e-005</b>	<b>2.8600e-003</b>	<b>7.5000e-004</b>	<b>2.0000e-005</b>	<b>7.8000e-004</b>	<b>0.0000</b>	<b>2.5808</b>	<b>2.5808</b>	<b>8.0000e-005</b>	<b>0.0000</b>	<b>2.5828</b>

**Mitigated Construction On-Site**

	ROG	NOx	CO	SO2	Fugitive PM10	Exhaust PM10	PM10 Total	Fugitive PM2.5	Exhaust PM2.5	PM2.5 Total	Bio- CO2	NBio- CO2	Total CO2	CH4	N2O	CO2e
Category	tons/yr										MT/yr					
Fugitive Dust					0.1741	0.0000	0.1741	0.0693	0.0000	0.0693	0.0000	0.0000	0.0000	0.0000	0.0000	0.0000
Off-Road	0.0796	0.8816	0.5867	1.1800e-003		0.0377	0.0377		0.0347	0.0347	0.0000	103.5403	103.5403	0.0335	0.0000	104.3775
<b>Total</b>	<b>0.0796</b>	<b>0.8816</b>	<b>0.5867</b>	<b>1.1800e-003</b>	<b>0.1741</b>	<b>0.0377</b>	<b>0.2118</b>	<b>0.0693</b>	<b>0.0347</b>	<b>0.1040</b>	<b>0.0000</b>	<b>103.5403</b>	<b>103.5403</b>	<b>0.0335</b>	<b>0.0000</b>	<b>104.3775</b>

## Village South Specific Plan (Proposed) - Los Angeles-South Coast County, Annual

**3.4 Grading - 2021****Mitigated Construction Off-Site**

	ROG	NOx	CO	SO2	Fugitive PM10	Exhaust PM10	PM10 Total	Fugitive PM2.5	Exhaust PM2.5	PM2.5 Total	Bio- CO2	NBio- CO2	Total CO2	CH4	N2O	CO2e
Category	tons/yr										MT/yr					
Hauling	0.0000	0.0000	0.0000	0.0000	0.0000	0.0000	0.0000	0.0000	0.0000	0.0000	0.0000	0.0000	0.0000	0.0000	0.0000	0.0000
Vendor	0.0000	0.0000	0.0000	0.0000	0.0000	0.0000	0.0000	0.0000	0.0000	0.0000	0.0000	0.0000	0.0000	0.0000	0.0000	0.0000
Worker	1.2200e-003	9.0000e-004	0.0103	3.0000e-005	2.8300e-003	2.0000e-005	2.8600e-003	7.5000e-004	2.0000e-005	7.8000e-004	0.0000	2.5808	2.5808	8.0000e-005	0.0000	2.5828
<b>Total</b>	<b>1.2200e-003</b>	<b>9.0000e-004</b>	<b>0.0103</b>	<b>3.0000e-005</b>	<b>2.8300e-003</b>	<b>2.0000e-005</b>	<b>2.8600e-003</b>	<b>7.5000e-004</b>	<b>2.0000e-005</b>	<b>7.8000e-004</b>	<b>0.0000</b>	<b>2.5808</b>	<b>2.5808</b>	<b>8.0000e-005</b>	<b>0.0000</b>	<b>2.5828</b>

**3.4 Grading - 2022****Unmitigated Construction On-Site**

	ROG	NOx	CO	SO2	Fugitive PM10	Exhaust PM10	PM10 Total	Fugitive PM2.5	Exhaust PM2.5	PM2.5 Total	Bio- CO2	NBio- CO2	Total CO2	CH4	N2O	CO2e
Category	tons/yr										MT/yr					
Fugitive Dust					0.0807	0.0000	0.0807	0.0180	0.0000	0.0180	0.0000	0.0000	0.0000	0.0000	0.0000	0.0000
Off-Road	0.0127	0.1360	0.1017	2.2000e-004		5.7200e-003	5.7200e-003		5.2600e-003	5.2600e-003	0.0000	19.0871	19.0871	6.1700e-003	0.0000	19.2414
<b>Total</b>	<b>0.0127</b>	<b>0.1360</b>	<b>0.1017</b>	<b>2.2000e-004</b>	<b>0.0807</b>	<b>5.7200e-003</b>	<b>0.0865</b>	<b>0.0180</b>	<b>5.2600e-003</b>	<b>0.0233</b>	<b>0.0000</b>	<b>19.0871</b>	<b>19.0871</b>	<b>6.1700e-003</b>	<b>0.0000</b>	<b>19.2414</b>



## Village South Specific Plan (Proposed) - Los Angeles-South Coast County, Annual

**3.4 Grading - 2022****Unmitigated Construction Off-Site**

	ROG	NOx	CO	SO2	Fugitive PM10	Exhaust PM10	PM10 Total	Fugitive PM2.5	Exhaust PM2.5	PM2.5 Total	Bio- CO2	NBio- CO2	Total CO2	CH4	N2O	CO2e
Category	tons/yr										MT/yr					
Hauling	0.0000	0.0000	0.0000	0.0000	0.0000	0.0000	0.0000	0.0000	0.0000	0.0000	0.0000	0.0000	0.0000	0.0000	0.0000	0.0000
Vendor	0.0000	0.0000	0.0000	0.0000	0.0000	0.0000	0.0000	0.0000	0.0000	0.0000	0.0000	0.0000	0.0000	0.0000	0.0000	0.0000
Worker	2.1000e-004	1.5000e-004	1.7400e-003	1.0000e-005	5.2000e-004	0.0000	5.3000e-004	1.4000e-004	0.0000	1.4000e-004	0.0000	0.4587	0.4587	1.0000e-005	0.0000	0.4590
<b>Total</b>	<b>2.1000e-004</b>	<b>1.5000e-004</b>	<b>1.7400e-003</b>	<b>1.0000e-005</b>	<b>5.2000e-004</b>	<b>0.0000</b>	<b>5.3000e-004</b>	<b>1.4000e-004</b>	<b>0.0000</b>	<b>1.4000e-004</b>	<b>0.0000</b>	<b>0.4587</b>	<b>0.4587</b>	<b>1.0000e-005</b>	<b>0.0000</b>	<b>0.4590</b>

**Mitigated Construction On-Site**

	ROG	NOx	CO	SO2	Fugitive PM10	Exhaust PM10	PM10 Total	Fugitive PM2.5	Exhaust PM2.5	PM2.5 Total	Bio- CO2	NBio- CO2	Total CO2	CH4	N2O	CO2e
Category	tons/yr										MT/yr					
Fugitive Dust					0.0807	0.0000	0.0807	0.0180	0.0000	0.0180	0.0000	0.0000	0.0000	0.0000	0.0000	0.0000
Off-Road	0.0127	0.1360	0.1017	2.2000e-004		5.7200e-003	5.7200e-003		5.2600e-003	5.2600e-003	0.0000	19.0871	19.0871	6.1700e-003	0.0000	19.2414
<b>Total</b>	<b>0.0127</b>	<b>0.1360</b>	<b>0.1017</b>	<b>2.2000e-004</b>	<b>0.0807</b>	<b>5.7200e-003</b>	<b>0.0865</b>	<b>0.0180</b>	<b>5.2600e-003</b>	<b>0.0233</b>	<b>0.0000</b>	<b>19.0871</b>	<b>19.0871</b>	<b>6.1700e-003</b>	<b>0.0000</b>	<b>19.2414</b>

## Village South Specific Plan (Proposed) - Los Angeles-South Coast County, Annual

**3.4 Grading - 2022****Mitigated Construction Off-Site**

	ROG	NOx	CO	SO2	Fugitive PM10	Exhaust PM10	PM10 Total	Fugitive PM2.5	Exhaust PM2.5	PM2.5 Total	Bio- CO2	NBio- CO2	Total CO2	CH4	N2O	CO2e
Category	tons/yr										MT/yr					
Hauling	0.0000	0.0000	0.0000	0.0000	0.0000	0.0000	0.0000	0.0000	0.0000	0.0000	0.0000	0.0000	0.0000	0.0000	0.0000	0.0000
Vendor	0.0000	0.0000	0.0000	0.0000	0.0000	0.0000	0.0000	0.0000	0.0000	0.0000	0.0000	0.0000	0.0000	0.0000	0.0000	0.0000
Worker	2.1000e-004	1.5000e-004	1.7400e-003	1.0000e-005	5.2000e-004	0.0000	5.3000e-004	1.4000e-004	0.0000	1.4000e-004	0.0000	0.4587	0.4587	1.0000e-005	0.0000	0.4590
<b>Total</b>	<b>2.1000e-004</b>	<b>1.5000e-004</b>	<b>1.7400e-003</b>	<b>1.0000e-005</b>	<b>5.2000e-004</b>	<b>0.0000</b>	<b>5.3000e-004</b>	<b>1.4000e-004</b>	<b>0.0000</b>	<b>1.4000e-004</b>	<b>0.0000</b>	<b>0.4587</b>	<b>0.4587</b>	<b>1.0000e-005</b>	<b>0.0000</b>	<b>0.4590</b>

**3.5 Building Construction - 2022****Unmitigated Construction On-Site**

	ROG	NOx	CO	SO2	Fugitive PM10	Exhaust PM10	PM10 Total	Fugitive PM2.5	Exhaust PM2.5	PM2.5 Total	Bio- CO2	NBio- CO2	Total CO2	CH4	N2O	CO2e
Category	tons/yr										MT/yr					
Off-Road	0.2158	1.9754	2.0700	3.4100e-003		0.1023	0.1023		0.0963	0.0963	0.0000	293.1324	293.1324	0.0702	0.0000	294.8881
<b>Total</b>	<b>0.2158</b>	<b>1.9754</b>	<b>2.0700</b>	<b>3.4100e-003</b>		<b>0.1023</b>	<b>0.1023</b>		<b>0.0963</b>	<b>0.0963</b>	<b>0.0000</b>	<b>293.1324</b>	<b>293.1324</b>	<b>0.0702</b>	<b>0.0000</b>	<b>294.8881</b>

## Village South Specific Plan (Proposed) - Los Angeles-South Coast County, Annual

**3.5 Building Construction - 2022****Unmitigated Construction Off-Site**

	ROG	NOx	CO	SO2	Fugitive PM10	Exhaust PM10	PM10 Total	Fugitive PM2.5	Exhaust PM2.5	PM2.5 Total	Bio- CO2	NBio- CO2	Total CO2	CH4	N2O	CO2e
Category	tons/yr										MT/yr					
Hauling	0.0000	0.0000	0.0000	0.0000	0.0000	0.0000	0.0000	0.0000	0.0000	0.0000	0.0000	0.0000	0.0000	0.0000	0.0000	0.0000
Vendor	0.0527	1.6961	0.4580	4.5500e-003	0.1140	3.1800e-003	0.1171	0.0329	3.0400e-003	0.0359	0.0000	441.9835	441.9835	0.0264	0.0000	442.6435
Worker	0.3051	0.2164	2.5233	7.3500e-003	0.7557	6.2300e-003	0.7619	0.2007	5.7400e-003	0.2065	0.0000	663.9936	663.9936	0.0187	0.0000	664.4604
<b>Total</b>	<b>0.3578</b>	<b>1.9125</b>	<b>2.9812</b>	<b>0.0119</b>	<b>0.8696</b>	<b>9.4100e-003</b>	<b>0.8790</b>	<b>0.2336</b>	<b>8.7800e-003</b>	<b>0.2424</b>	<b>0.0000</b>	<b>1,105.9771</b>	<b>1,105.9771</b>	<b>0.0451</b>	<b>0.0000</b>	<b>1,107.1039</b>

**Mitigated Construction On-Site**

	ROG	NOx	CO	SO2	Fugitive PM10	Exhaust PM10	PM10 Total	Fugitive PM2.5	Exhaust PM2.5	PM2.5 Total	Bio- CO2	NBio- CO2	Total CO2	CH4	N2O	CO2e
Category	tons/yr										MT/yr					
Off-Road	0.2158	1.9754	2.0700	3.4100e-003		0.1023	0.1023		0.0963	0.0963	0.0000	293.1321	293.1321	0.0702	0.0000	294.8877
<b>Total</b>	<b>0.2158</b>	<b>1.9754</b>	<b>2.0700</b>	<b>3.4100e-003</b>		<b>0.1023</b>	<b>0.1023</b>		<b>0.0963</b>	<b>0.0963</b>	<b>0.0000</b>	<b>293.1321</b>	<b>293.1321</b>	<b>0.0702</b>	<b>0.0000</b>	<b>294.8877</b>

## Village South Specific Plan (Proposed) - Los Angeles-South Coast County, Annual

**3.5 Building Construction - 2022****Mitigated Construction Off-Site**

	ROG	NOx	CO	SO2	Fugitive PM10	Exhaust PM10	PM10 Total	Fugitive PM2.5	Exhaust PM2.5	PM2.5 Total	Bio- CO2	NBio- CO2	Total CO2	CH4	N2O	CO2e
Category	tons/yr										MT/yr					
Hauling	0.0000	0.0000	0.0000	0.0000	0.0000	0.0000	0.0000	0.0000	0.0000	0.0000	0.0000	0.0000	0.0000	0.0000	0.0000	0.0000
Vendor	0.0527	1.6961	0.4580	4.5500e-003	0.1140	3.1800e-003	0.1171	0.0329	3.0400e-003	0.0359	0.0000	441.9835	441.9835	0.0264	0.0000	442.6435
Worker	0.3051	0.2164	2.5233	7.3500e-003	0.7557	6.2300e-003	0.7619	0.2007	5.7400e-003	0.2065	0.0000	663.9936	663.9936	0.0187	0.0000	664.4604
<b>Total</b>	<b>0.3578</b>	<b>1.9125</b>	<b>2.9812</b>	<b>0.0119</b>	<b>0.8696</b>	<b>9.4100e-003</b>	<b>0.8790</b>	<b>0.2336</b>	<b>8.7800e-003</b>	<b>0.2424</b>	<b>0.0000</b>	<b>1,105.9771</b>	<b>1,105.9771</b>	<b>0.0451</b>	<b>0.0000</b>	<b>1,107.1039</b>

**3.5 Building Construction - 2023****Unmitigated Construction On-Site**

	ROG	NOx	CO	SO2	Fugitive PM10	Exhaust PM10	PM10 Total	Fugitive PM2.5	Exhaust PM2.5	PM2.5 Total	Bio- CO2	NBio- CO2	Total CO2	CH4	N2O	CO2e
Category	tons/yr										MT/yr					
Off-Road	0.1942	1.7765	2.0061	3.3300e-003		0.0864	0.0864		0.0813	0.0813	0.0000	286.2789	286.2789	0.0681	0.0000	287.9814
<b>Total</b>	<b>0.1942</b>	<b>1.7765</b>	<b>2.0061</b>	<b>3.3300e-003</b>		<b>0.0864</b>	<b>0.0864</b>		<b>0.0813</b>	<b>0.0813</b>	<b>0.0000</b>	<b>286.2789</b>	<b>286.2789</b>	<b>0.0681</b>	<b>0.0000</b>	<b>287.9814</b>

## Village South Specific Plan (Proposed) - Los Angeles-South Coast County, Annual

**3.5 Building Construction - 2023****Unmitigated Construction Off-Site**

	ROG	NOx	CO	SO2	Fugitive PM10	Exhaust PM10	PM10 Total	Fugitive PM2.5	Exhaust PM2.5	PM2.5 Total	Bio- CO2	NBio- CO2	Total CO2	CH4	N2O	CO2e
Category	tons/yr										MT/yr					
Hauling	0.0000	0.0000	0.0000	0.0000	0.0000	0.0000	0.0000	0.0000	0.0000	0.0000	0.0000	0.0000	0.0000	0.0000	0.0000	0.0000
Vendor	0.0382	1.2511	0.4011	4.3000e-003	0.1113	1.4600e-003	0.1127	0.0321	1.4000e-003	0.0335	0.0000	417.9930	417.9930	0.0228	0.0000	418.5624
Worker	0.2795	0.1910	2.2635	6.9100e-003	0.7377	5.9100e-003	0.7436	0.1960	5.4500e-003	0.2014	0.0000	624.5363	624.5363	0.0164	0.0000	624.9466
<b>Total</b>	<b>0.3177</b>	<b>1.4420</b>	<b>2.6646</b>	<b>0.0112</b>	<b>0.8490</b>	<b>7.3700e-003</b>	<b>0.8564</b>	<b>0.2281</b>	<b>6.8500e-003</b>	<b>0.2349</b>	<b>0.0000</b>	<b>1,042.5294</b>	<b>1,042.5294</b>	<b>0.0392</b>	<b>0.0000</b>	<b>1,043.5090</b>

**Mitigated Construction On-Site**

	ROG	NOx	CO	SO2	Fugitive PM10	Exhaust PM10	PM10 Total	Fugitive PM2.5	Exhaust PM2.5	PM2.5 Total	Bio- CO2	NBio- CO2	Total CO2	CH4	N2O	CO2e
Category	tons/yr										MT/yr					
Off-Road	0.1942	1.7765	2.0061	3.3300e-003		0.0864	0.0864		0.0813	0.0813	0.0000	286.2785	286.2785	0.0681	0.0000	287.9811
<b>Total</b>	<b>0.1942</b>	<b>1.7765</b>	<b>2.0061</b>	<b>3.3300e-003</b>		<b>0.0864</b>	<b>0.0864</b>		<b>0.0813</b>	<b>0.0813</b>	<b>0.0000</b>	<b>286.2785</b>	<b>286.2785</b>	<b>0.0681</b>	<b>0.0000</b>	<b>287.9811</b>

## Village South Specific Plan (Proposed) - Los Angeles-South Coast County, Annual

**3.5 Building Construction - 2023****Mitigated Construction Off-Site**

	ROG	NOx	CO	SO2	Fugitive PM10	Exhaust PM10	PM10 Total	Fugitive PM2.5	Exhaust PM2.5	PM2.5 Total	Bio- CO2	NBio- CO2	Total CO2	CH4	N2O	CO2e
Category	tons/yr										MT/yr					
Hauling	0.0000	0.0000	0.0000	0.0000	0.0000	0.0000	0.0000	0.0000	0.0000	0.0000	0.0000	0.0000	0.0000	0.0000	0.0000	0.0000
Vendor	0.0382	1.2511	0.4011	4.3000e-003	0.1113	1.4600e-003	0.1127	0.0321	1.4000e-003	0.0335	0.0000	417.9930	417.9930	0.0228	0.0000	418.5624
Worker	0.2795	0.1910	2.2635	6.9100e-003	0.7377	5.9100e-003	0.7436	0.1960	5.4500e-003	0.2014	0.0000	624.5363	624.5363	0.0164	0.0000	624.9466
<b>Total</b>	<b>0.3177</b>	<b>1.4420</b>	<b>2.6646</b>	<b>0.0112</b>	<b>0.8490</b>	<b>7.3700e-003</b>	<b>0.8564</b>	<b>0.2281</b>	<b>6.8500e-003</b>	<b>0.2349</b>	<b>0.0000</b>	<b>1,042.5294</b>	<b>1,042.5294</b>	<b>0.0392</b>	<b>0.0000</b>	<b>1,043.5090</b>

**3.6 Paving - 2023****Unmitigated Construction On-Site**

	ROG	NOx	CO	SO2	Fugitive PM10	Exhaust PM10	PM10 Total	Fugitive PM2.5	Exhaust PM2.5	PM2.5 Total	Bio- CO2	NBio- CO2	Total CO2	CH4	N2O	CO2e
Category	tons/yr										MT/yr					
Off-Road	6.7100e-003	0.0663	0.0948	1.5000e-004		3.3200e-003	3.3200e-003		3.0500e-003	3.0500e-003	0.0000	13.0175	13.0175	4.2100e-003	0.0000	13.1227
Paving	0.0000					0.0000	0.0000		0.0000	0.0000	0.0000	0.0000	0.0000	0.0000	0.0000	0.0000
<b>Total</b>	<b>6.7100e-003</b>	<b>0.0663</b>	<b>0.0948</b>	<b>1.5000e-004</b>		<b>3.3200e-003</b>	<b>3.3200e-003</b>		<b>3.0500e-003</b>	<b>3.0500e-003</b>	<b>0.0000</b>	<b>13.0175</b>	<b>13.0175</b>	<b>4.2100e-003</b>	<b>0.0000</b>	<b>13.1227</b>

## Village South Specific Plan (Proposed) - Los Angeles-South Coast County, Annual

**3.6 Paving - 2023****Unmitigated Construction Off-Site**

	ROG	NOx	CO	SO2	Fugitive PM10	Exhaust PM10	PM10 Total	Fugitive PM2.5	Exhaust PM2.5	PM2.5 Total	Bio- CO2	NBio- CO2	Total CO2	CH4	N2O	CO2e
Category	tons/yr										MT/yr					
Hauling	0.0000	0.0000	0.0000	0.0000	0.0000	0.0000	0.0000	0.0000	0.0000	0.0000	0.0000	0.0000	0.0000	0.0000	0.0000	0.0000
Vendor	0.0000	0.0000	0.0000	0.0000	0.0000	0.0000	0.0000	0.0000	0.0000	0.0000	0.0000	0.0000	0.0000	0.0000	0.0000	0.0000
Worker	2.8000e-004	1.9000e-004	2.2300e-003	1.0000e-005	7.3000e-004	1.0000e-005	7.3000e-004	1.9000e-004	1.0000e-005	2.0000e-004	0.0000	0.6156	0.6156	2.0000e-005	0.0000	0.6160
<b>Total</b>	<b>2.8000e-004</b>	<b>1.9000e-004</b>	<b>2.2300e-003</b>	<b>1.0000e-005</b>	<b>7.3000e-004</b>	<b>1.0000e-005</b>	<b>7.3000e-004</b>	<b>1.9000e-004</b>	<b>1.0000e-005</b>	<b>2.0000e-004</b>	<b>0.0000</b>	<b>0.6156</b>	<b>0.6156</b>	<b>2.0000e-005</b>	<b>0.0000</b>	<b>0.6160</b>

**Mitigated Construction On-Site**

	ROG	NOx	CO	SO2	Fugitive PM10	Exhaust PM10	PM10 Total	Fugitive PM2.5	Exhaust PM2.5	PM2.5 Total	Bio- CO2	NBio- CO2	Total CO2	CH4	N2O	CO2e
Category	tons/yr										MT/yr					
Off-Road	6.7100e-003	0.0663	0.0948	1.5000e-004		3.3200e-003	3.3200e-003		3.0500e-003	3.0500e-003	0.0000	13.0175	13.0175	4.2100e-003	0.0000	13.1227
Paving	0.0000					0.0000	0.0000		0.0000	0.0000	0.0000	0.0000	0.0000	0.0000	0.0000	0.0000
<b>Total</b>	<b>6.7100e-003</b>	<b>0.0663</b>	<b>0.0948</b>	<b>1.5000e-004</b>		<b>3.3200e-003</b>	<b>3.3200e-003</b>		<b>3.0500e-003</b>	<b>3.0500e-003</b>	<b>0.0000</b>	<b>13.0175</b>	<b>13.0175</b>	<b>4.2100e-003</b>	<b>0.0000</b>	<b>13.1227</b>

## Village South Specific Plan (Proposed) - Los Angeles-South Coast County, Annual

**3.6 Paving - 2023****Mitigated Construction Off-Site**

	ROG	NOx	CO	SO2	Fugitive PM10	Exhaust PM10	PM10 Total	Fugitive PM2.5	Exhaust PM2.5	PM2.5 Total	Bio- CO2	NBio- CO2	Total CO2	CH4	N2O	CO2e
Category	tons/yr										MT/yr					
Hauling	0.0000	0.0000	0.0000	0.0000	0.0000	0.0000	0.0000	0.0000	0.0000	0.0000	0.0000	0.0000	0.0000	0.0000	0.0000	0.0000
Vendor	0.0000	0.0000	0.0000	0.0000	0.0000	0.0000	0.0000	0.0000	0.0000	0.0000	0.0000	0.0000	0.0000	0.0000	0.0000	0.0000
Worker	2.8000e-004	1.9000e-004	2.2300e-003	1.0000e-005	7.3000e-004	1.0000e-005	7.3000e-004	1.9000e-004	1.0000e-005	2.0000e-004	0.0000	0.6156	0.6156	2.0000e-005	0.0000	0.6160
<b>Total</b>	<b>2.8000e-004</b>	<b>1.9000e-004</b>	<b>2.2300e-003</b>	<b>1.0000e-005</b>	<b>7.3000e-004</b>	<b>1.0000e-005</b>	<b>7.3000e-004</b>	<b>1.9000e-004</b>	<b>1.0000e-005</b>	<b>2.0000e-004</b>	<b>0.0000</b>	<b>0.6156</b>	<b>0.6156</b>	<b>2.0000e-005</b>	<b>0.0000</b>	<b>0.6160</b>

**3.6 Paving - 2024****Unmitigated Construction On-Site**

	ROG	NOx	CO	SO2	Fugitive PM10	Exhaust PM10	PM10 Total	Fugitive PM2.5	Exhaust PM2.5	PM2.5 Total	Bio- CO2	NBio- CO2	Total CO2	CH4	N2O	CO2e
Category	tons/yr										MT/yr					
Off-Road	0.0109	0.1048	0.1609	2.5000e-004		5.1500e-003	5.1500e-003		4.7400e-003	4.7400e-003	0.0000	22.0292	22.0292	7.1200e-003	0.0000	22.2073
Paving	0.0000					0.0000	0.0000		0.0000	0.0000	0.0000	0.0000	0.0000	0.0000	0.0000	0.0000
<b>Total</b>	<b>0.0109</b>	<b>0.1048</b>	<b>0.1609</b>	<b>2.5000e-004</b>		<b>5.1500e-003</b>	<b>5.1500e-003</b>		<b>4.7400e-003</b>	<b>4.7400e-003</b>	<b>0.0000</b>	<b>22.0292</b>	<b>22.0292</b>	<b>7.1200e-003</b>	<b>0.0000</b>	<b>22.2073</b>



## Village South Specific Plan (Proposed) - Los Angeles-South Coast County, Annual

**3.6 Paving - 2024****Unmitigated Construction Off-Site**

	ROG	NOx	CO	SO2	Fugitive PM10	Exhaust PM10	PM10 Total	Fugitive PM2.5	Exhaust PM2.5	PM2.5 Total	Bio- CO2	NBio- CO2	Total CO2	CH4	N2O	CO2e
Category	tons/yr										MT/yr					
Hauling	0.0000	0.0000	0.0000	0.0000	0.0000	0.0000	0.0000	0.0000	0.0000	0.0000	0.0000	0.0000	0.0000	0.0000	0.0000	0.0000
Vendor	0.0000	0.0000	0.0000	0.0000	0.0000	0.0000	0.0000	0.0000	0.0000	0.0000	0.0000	0.0000	0.0000	0.0000	0.0000	0.0000
Worker	4.4000e-004	2.9000e-004	3.5100e-003	1.0000e-005	1.2300e-003	1.0000e-005	1.2400e-003	3.3000e-004	1.0000e-005	3.4000e-004	0.0000	1.0094	1.0094	3.0000e-005	0.0000	1.0100
<b>Total</b>	<b>4.4000e-004</b>	<b>2.9000e-004</b>	<b>3.5100e-003</b>	<b>1.0000e-005</b>	<b>1.2300e-003</b>	<b>1.0000e-005</b>	<b>1.2400e-003</b>	<b>3.3000e-004</b>	<b>1.0000e-005</b>	<b>3.4000e-004</b>	<b>0.0000</b>	<b>1.0094</b>	<b>1.0094</b>	<b>3.0000e-005</b>	<b>0.0000</b>	<b>1.0100</b>

**Mitigated Construction On-Site**

	ROG	NOx	CO	SO2	Fugitive PM10	Exhaust PM10	PM10 Total	Fugitive PM2.5	Exhaust PM2.5	PM2.5 Total	Bio- CO2	NBio- CO2	Total CO2	CH4	N2O	CO2e
Category	tons/yr										MT/yr					
Off-Road	0.0109	0.1048	0.1609	2.5000e-004		5.1500e-003	5.1500e-003		4.7400e-003	4.7400e-003	0.0000	22.0292	22.0292	7.1200e-003	0.0000	22.2073
Paving	0.0000					0.0000	0.0000		0.0000	0.0000	0.0000	0.0000	0.0000	0.0000	0.0000	0.0000
<b>Total</b>	<b>0.0109</b>	<b>0.1048</b>	<b>0.1609</b>	<b>2.5000e-004</b>		<b>5.1500e-003</b>	<b>5.1500e-003</b>		<b>4.7400e-003</b>	<b>4.7400e-003</b>	<b>0.0000</b>	<b>22.0292</b>	<b>22.0292</b>	<b>7.1200e-003</b>	<b>0.0000</b>	<b>22.2073</b>

## Village South Specific Plan (Proposed) - Los Angeles-South Coast County, Annual

**3.6 Paving - 2024****Mitigated Construction Off-Site**

	ROG	NOx	CO	SO2	Fugitive PM10	Exhaust PM10	PM10 Total	Fugitive PM2.5	Exhaust PM2.5	PM2.5 Total	Bio- CO2	NBio- CO2	Total CO2	CH4	N2O	CO2e
Category	tons/yr										MT/yr					
Hauling	0.0000	0.0000	0.0000	0.0000	0.0000	0.0000	0.0000	0.0000	0.0000	0.0000	0.0000	0.0000	0.0000	0.0000	0.0000	0.0000
Vendor	0.0000	0.0000	0.0000	0.0000	0.0000	0.0000	0.0000	0.0000	0.0000	0.0000	0.0000	0.0000	0.0000	0.0000	0.0000	0.0000
Worker	4.4000e-004	2.9000e-004	3.5100e-003	1.0000e-005	1.2300e-003	1.0000e-005	1.2400e-003	3.3000e-004	1.0000e-005	3.4000e-004	0.0000	1.0094	1.0094	3.0000e-005	0.0000	1.0100
<b>Total</b>	<b>4.4000e-004</b>	<b>2.9000e-004</b>	<b>3.5100e-003</b>	<b>1.0000e-005</b>	<b>1.2300e-003</b>	<b>1.0000e-005</b>	<b>1.2400e-003</b>	<b>3.3000e-004</b>	<b>1.0000e-005</b>	<b>3.4000e-004</b>	<b>0.0000</b>	<b>1.0094</b>	<b>1.0094</b>	<b>3.0000e-005</b>	<b>0.0000</b>	<b>1.0100</b>

**3.7 Architectural Coating - 2024****Unmitigated Construction On-Site**

	ROG	NOx	CO	SO2	Fugitive PM10	Exhaust PM10	PM10 Total	Fugitive PM2.5	Exhaust PM2.5	PM2.5 Total	Bio- CO2	NBio- CO2	Total CO2	CH4	N2O	CO2e
Category	tons/yr										MT/yr					
Archit. Coating	4.1372					0.0000	0.0000		0.0000	0.0000	0.0000	0.0000	0.0000	0.0000	0.0000	0.0000
Off-Road	3.1600e-003	0.0213	0.0317	5.0000e-005		1.0700e-003	1.0700e-003		1.0700e-003	1.0700e-003	0.0000	4.4682	4.4682	2.5000e-004	0.0000	4.4745
<b>Total</b>	<b>4.1404</b>	<b>0.0213</b>	<b>0.0317</b>	<b>5.0000e-005</b>		<b>1.0700e-003</b>	<b>1.0700e-003</b>		<b>1.0700e-003</b>	<b>1.0700e-003</b>	<b>0.0000</b>	<b>4.4682</b>	<b>4.4682</b>	<b>2.5000e-004</b>	<b>0.0000</b>	<b>4.4745</b>

## Village South Specific Plan (Proposed) - Los Angeles-South Coast County, Annual

**3.7 Architectural Coating - 2024****Unmitigated Construction Off-Site**

	ROG	NOx	CO	SO2	Fugitive PM10	Exhaust PM10	PM10 Total	Fugitive PM2.5	Exhaust PM2.5	PM2.5 Total	Bio- CO2	NBio- CO2	Total CO2	CH4	N2O	CO2e
Category	tons/yr										MT/yr					
Hauling	0.0000	0.0000	0.0000	0.0000	0.0000	0.0000	0.0000	0.0000	0.0000	0.0000	0.0000	0.0000	0.0000	0.0000	0.0000	0.0000
Vendor	0.0000	0.0000	0.0000	0.0000	0.0000	0.0000	0.0000	0.0000	0.0000	0.0000	0.0000	0.0000	0.0000	0.0000	0.0000	0.0000
Worker	7.4800e-003	4.9300e-003	0.0596	1.9000e-004	0.0209	1.6000e-004	0.0211	5.5500e-003	1.5000e-004	5.7000e-003	0.0000	17.1287	17.1287	4.3000e-004	0.0000	17.1394
<b>Total</b>	<b>7.4800e-003</b>	<b>4.9300e-003</b>	<b>0.0596</b>	<b>1.9000e-004</b>	<b>0.0209</b>	<b>1.6000e-004</b>	<b>0.0211</b>	<b>5.5500e-003</b>	<b>1.5000e-004</b>	<b>5.7000e-003</b>	<b>0.0000</b>	<b>17.1287</b>	<b>17.1287</b>	<b>4.3000e-004</b>	<b>0.0000</b>	<b>17.1394</b>

**Mitigated Construction On-Site**

	ROG	NOx	CO	SO2	Fugitive PM10	Exhaust PM10	PM10 Total	Fugitive PM2.5	Exhaust PM2.5	PM2.5 Total	Bio- CO2	NBio- CO2	Total CO2	CH4	N2O	CO2e
Category	tons/yr										MT/yr					
Archit. Coating	4.1372					0.0000	0.0000		0.0000	0.0000	0.0000	0.0000	0.0000	0.0000	0.0000	0.0000
Off-Road	3.1600e-003	0.0213	0.0317	5.0000e-005		1.0700e-003	1.0700e-003		1.0700e-003	1.0700e-003	0.0000	4.4682	4.4682	2.5000e-004	0.0000	4.4745
<b>Total</b>	<b>4.1404</b>	<b>0.0213</b>	<b>0.0317</b>	<b>5.0000e-005</b>		<b>1.0700e-003</b>	<b>1.0700e-003</b>		<b>1.0700e-003</b>	<b>1.0700e-003</b>	<b>0.0000</b>	<b>4.4682</b>	<b>4.4682</b>	<b>2.5000e-004</b>	<b>0.0000</b>	<b>4.4745</b>

## Village South Specific Plan (Proposed) - Los Angeles-South Coast County, Annual

**3.7 Architectural Coating - 2024****Mitigated Construction Off-Site**

	ROG	NOx	CO	SO2	Fugitive PM10	Exhaust PM10	PM10 Total	Fugitive PM2.5	Exhaust PM2.5	PM2.5 Total	Bio- CO2	NBio- CO2	Total CO2	CH4	N2O	CO2e
Category	tons/yr										MT/yr					
Hauling	0.0000	0.0000	0.0000	0.0000	0.0000	0.0000	0.0000	0.0000	0.0000	0.0000	0.0000	0.0000	0.0000	0.0000	0.0000	0.0000
Vendor	0.0000	0.0000	0.0000	0.0000	0.0000	0.0000	0.0000	0.0000	0.0000	0.0000	0.0000	0.0000	0.0000	0.0000	0.0000	0.0000
Worker	7.4800e-003	4.9300e-003	0.0596	1.9000e-004	0.0209	1.6000e-004	0.0211	5.5500e-003	1.5000e-004	5.7000e-003	0.0000	17.1287	17.1287	4.3000e-004	0.0000	17.1394
<b>Total</b>	<b>7.4800e-003</b>	<b>4.9300e-003</b>	<b>0.0596</b>	<b>1.9000e-004</b>	<b>0.0209</b>	<b>1.6000e-004</b>	<b>0.0211</b>	<b>5.5500e-003</b>	<b>1.5000e-004</b>	<b>5.7000e-003</b>	<b>0.0000</b>	<b>17.1287</b>	<b>17.1287</b>	<b>4.3000e-004</b>	<b>0.0000</b>	<b>17.1394</b>

**4.0 Operational Detail - Mobile****4.1 Mitigation Measures Mobile**

## Village South Specific Plan (Proposed) - Los Angeles-South Coast County, Annual

	ROG	NOx	CO	SO2	Fugitive PM10	Exhaust PM10	PM10 Total	Fugitive PM2.5	Exhaust PM2.5	PM2.5 Total	Bio- CO2	NBio- CO2	Total CO2	CH4	N2O	CO2e
Category	tons/yr										MT/yr					
Mitigated	1.5857	7.9962	19.1834	0.0821	7.7979	0.0580	7.8559	2.0895	0.0539	2.1434	0.0000	7,620.4986	7,620.4986	0.3407	0.0000	7,629.0162
Unmitigated	1.5857	7.9962	19.1834	0.0821	7.7979	0.0580	7.8559	2.0895	0.0539	2.1434	0.0000	7,620.4986	7,620.4986	0.3407	0.0000	7,629.0162

## 4.2 Trip Summary Information

Land Use	Average Daily Trip Rate			Unmitigated	Mitigated
	Weekday	Saturday	Sunday	Annual VMT	Annual VMT
Apartments Low Rise	145.75	154.25	154.00	506,227	506,227
Apartments Mid Rise	4,026.75	3,773.25	4,075.50	13,660,065	13,660,065
General Office Building	288.45	62.55	31.05	706,812	706,812
High Turnover (Sit Down Restaurant)	2,368.80	2,873.52	2,817.72	3,413,937	3,413,937
Hotel	192.00	187.50	160.00	445,703	445,703
Quality Restaurant	501.12	511.92	461.20	707,488	707,488
Regional Shopping Center	528.08	601.44	357.84	1,112,221	1,112,221
Total	8,050.95	8,164.43	8,057.31	20,552,452	20,552,452

## 4.3 Trip Type Information

## Village South Specific Plan (Proposed) - Los Angeles-South Coast County, Annual

Land Use	Miles			Trip %			Trip Purpose %		
	H-W or C-W	H-S or C-C	H-O or C-NW	H-W or C-W	H-S or C-C	H-O or C-NW	Primary	Diverted	Pass-by
Apartments Low Rise	14.70	5.90	8.70	40.20	19.20	40.60	86	11	3
Apartments Mid Rise	14.70	5.90	8.70	40.20	19.20	40.60	86	11	3
General Office Building	16.60	8.40	6.90	33.00	48.00	19.00	77	19	4
High Turnover (Sit Down	16.60	8.40	6.90	8.50	72.50	19.00	37	20	43
Hotel	16.60	8.40	6.90	19.40	61.60	19.00	58	38	4
Quality Restaurant	16.60	8.40	6.90	12.00	69.00	19.00	38	18	44
Regional Shopping Center	16.60	8.40	6.90	16.30	64.70	19.00	54	35	11

## 4.4 Fleet Mix

Land Use	LDA	LDT1	LDT2	MDV	LHD1	LHD2	MHD	HHD	OBUS	UBUS	MCY	SBUS	MH
Apartments Low Rise	0.543088	0.044216	0.209971	0.116369	0.014033	0.006332	0.021166	0.033577	0.002613	0.001817	0.005285	0.000712	0.000821
Apartments Mid Rise	0.543088	0.044216	0.209971	0.116369	0.014033	0.006332	0.021166	0.033577	0.002613	0.001817	0.005285	0.000712	0.000821
General Office Building	0.543088	0.044216	0.209971	0.116369	0.014033	0.006332	0.021166	0.033577	0.002613	0.001817	0.005285	0.000712	0.000821
High Turnover (Sit Down Restaurant)	0.543088	0.044216	0.209971	0.116369	0.014033	0.006332	0.021166	0.033577	0.002613	0.001817	0.005285	0.000712	0.000821
Hotel	0.543088	0.044216	0.209971	0.116369	0.014033	0.006332	0.021166	0.033577	0.002613	0.001817	0.005285	0.000712	0.000821
Quality Restaurant	0.543088	0.044216	0.209971	0.116369	0.014033	0.006332	0.021166	0.033577	0.002613	0.001817	0.005285	0.000712	0.000821
Regional Shopping Center	0.543088	0.044216	0.209971	0.116369	0.014033	0.006332	0.021166	0.033577	0.002613	0.001817	0.005285	0.000712	0.000821

## 5.0 Energy Detail

---

Historical Energy Use: N

## 5.1 Mitigation Measures Energy

---

## Village South Specific Plan (Proposed) - Los Angeles-South Coast County, Annual

	ROG	NOx	CO	SO2	Fugitive PM10	Exhaust PM10	PM10 Total	Fugitive PM2.5	Exhaust PM2.5	PM2.5 Total	Bio- CO2	NBio- CO2	Total CO2	CH4	N2O	CO2e
Category	tons/yr										MT/yr					
Electricity Mitigated						0.0000	0.0000		0.0000	0.0000	0.0000	2,512.6465	2,512.6465	0.1037	0.0215	2,521.6356
Electricity Unmitigated						0.0000	0.0000		0.0000	0.0000	0.0000	2,512.6465	2,512.6465	0.1037	0.0215	2,521.6356
NaturalGas Mitigated	0.1398	1.2312	0.7770	7.6200e-003		0.0966	0.0966		0.0966	0.0966	0.0000	1,383.4267	1,383.4267	0.0265	0.0254	1,391.6478
NaturalGas Unmitigated	0.1398	1.2312	0.7770	7.6200e-003		0.0966	0.0966		0.0966	0.0966	0.0000	1,383.4267	1,383.4267	0.0265	0.0254	1,391.6478

## Village South Specific Plan (Proposed) - Los Angeles-South Coast County, Annual

**5.2 Energy by Land Use - NaturalGas****Unmitigated**

	NaturalGas Use	ROG	NOx	CO	SO2	Fugitive PM10	Exhaust PM10	PM10 Total	Fugitive PM2.5	Exhaust PM2.5	PM2.5 Total	Bio- CO2	NBio- CO2	Total CO2	CH4	N2O	CO2e
Land Use	kBTU/yr	tons/yr										MT/yr					
Apartments Low Rise	408494	2.2000e-003	0.0188	8.0100e-003	1.2000e-004		1.5200e-003	1.5200e-003		1.5200e-003	1.5200e-003	0.0000	21.7988	21.7988	4.2000e-004	4.0000e-004	21.9284
Apartments Mid Rise	1.30613e+007	0.0704	0.6018	0.2561	3.8400e-003		0.0487	0.0487		0.0487	0.0487	0.0000	696.9989	696.9989	0.0134	0.0128	701.1408
General Office Building	468450	2.5300e-003	0.0230	0.0193	1.4000e-004		1.7500e-003	1.7500e-003		1.7500e-003	1.7500e-003	0.0000	24.9983	24.9983	4.8000e-004	4.6000e-004	25.1468
High Turnover (Sit Down Restaurant)	8.30736e+006	0.0448	0.4072	0.3421	2.4400e-003		0.0310	0.0310		0.0310	0.0310	0.0000	443.3124	443.3124	8.5000e-003	8.1300e-003	445.9468
Hotel	1.74095e+006	9.3900e-003	0.0853	0.0717	5.1000e-004		6.4900e-003	6.4900e-003		6.4900e-003	6.4900e-003	0.0000	92.9036	92.9036	1.7800e-003	1.7000e-003	93.4557
Quality Restaurant	1.84608e+006	9.9500e-003	0.0905	0.0760	5.4000e-004		6.8800e-003	6.8800e-003		6.8800e-003	6.8800e-003	0.0000	98.5139	98.5139	1.8900e-003	1.8100e-003	99.0993
Regional Shopping Center	91840	5.0000e-004	4.5000e-003	3.7800e-003	3.0000e-005		3.4000e-004	3.4000e-004		3.4000e-004	3.4000e-004	0.0000	4.9009	4.9009	9.0000e-005	9.0000e-005	4.9301
<b>Total</b>		<b>0.1398</b>	<b>1.2312</b>	<b>0.7770</b>	<b>7.6200e-003</b>		<b>0.0966</b>	<b>0.0966</b>		<b>0.0966</b>	<b>0.0966</b>	<b>0.0000</b>	<b>1,383.4268</b>	<b>1,383.4268</b>	<b>0.0265</b>	<b>0.0254</b>	<b>1,391.6478</b>



## Village South Specific Plan (Proposed) - Los Angeles-South Coast County, Annual

**5.2 Energy by Land Use - NaturalGas****Mitigated**

	NaturalGas Use	ROG	NOx	CO	SO2	Fugitive PM10	Exhaust PM10	PM10 Total	Fugitive PM2.5	Exhaust PM2.5	PM2.5 Total	Bio- CO2	NBio- CO2	Total CO2	CH4	N2O	CO2e
Land Use	kBTU/yr	tons/yr										MT/yr					
Apartments Low Rise	408494	2.2000e-003	0.0188	8.0100e-003	1.2000e-004		1.5200e-003	1.5200e-003		1.5200e-003	1.5200e-003	0.0000	21.7988	21.7988	4.2000e-004	4.0000e-004	21.9284
Apartments Mid Rise	1.30613e+007	0.0704	0.6018	0.2561	3.8400e-003		0.0487	0.0487		0.0487	0.0487	0.0000	696.9989	696.9989	0.0134	0.0128	701.1408
General Office Building	468450	2.5300e-003	0.0230	0.0193	1.4000e-004		1.7500e-003	1.7500e-003		1.7500e-003	1.7500e-003	0.0000	24.9983	24.9983	4.8000e-004	4.6000e-004	25.1468
High Turnover (Sit Down Restaurant)	8.30736e+006	0.0448	0.4072	0.3421	2.4400e-003		0.0310	0.0310		0.0310	0.0310	0.0000	443.3124	443.3124	8.5000e-003	8.1300e-003	445.9468
Hotel	1.74095e+006	9.3900e-003	0.0853	0.0717	5.1000e-004		6.4900e-003	6.4900e-003		6.4900e-003	6.4900e-003	0.0000	92.9036	92.9036	1.7800e-003	1.7000e-003	93.4557
Quality Restaurant	1.84608e+006	9.9500e-003	0.0905	0.0760	5.4000e-004		6.8800e-003	6.8800e-003		6.8800e-003	6.8800e-003	0.0000	98.5139	98.5139	1.8900e-003	1.8100e-003	99.0993
Regional Shopping Center	91840	5.0000e-004	4.5000e-003	3.7800e-003	3.0000e-005		3.4000e-004	3.4000e-004		3.4000e-004	3.4000e-004	0.0000	4.9009	4.9009	9.0000e-005	9.0000e-005	4.9301
<b>Total</b>		<b>0.1398</b>	<b>1.2312</b>	<b>0.7770</b>	<b>7.6200e-003</b>		<b>0.0966</b>	<b>0.0966</b>		<b>0.0966</b>	<b>0.0966</b>	<b>0.0000</b>	<b>1,383.4268</b>	<b>1,383.4268</b>	<b>0.0265</b>	<b>0.0254</b>	<b>1,391.6478</b>

## Village South Specific Plan (Proposed) - Los Angeles-South Coast County, Annual

**5.3 Energy by Land Use - Electricity****Unmitigated**

	Electricity Use	Total CO2	CH4	N2O	CO2e
Land Use	kWh/yr	MT/yr			
Apartments Low Rise	106010	33.7770	1.3900e-003	2.9000e-004	33.8978
Apartments Mid Rise	3.94697e+006	1,257.5879	0.0519	0.0107	1,262.0869
General Office Building	584550	186.2502	7.6900e-003	1.5900e-003	186.9165
High Turnover (Sit Down Restaurant)	1.58904e+006	506.3022	0.0209	4.3200e-003	508.1135
Hotel	550308	175.3399	7.2400e-003	1.5000e-003	175.9672
Quality Restaurant	353120	112.5116	4.6500e-003	9.6000e-004	112.9141
Regional Shopping Center	756000	240.8778	9.9400e-003	2.0600e-003	241.7395
<b>Total</b>		<b>2,512.6465</b>	<b>0.1037</b>	<b>0.0215</b>	<b>2,521.6356</b>

## Village South Specific Plan (Proposed) - Los Angeles-South Coast County, Annual

**5.3 Energy by Land Use - Electricity****Mitigated**

	Electricity Use	Total CO2	CH4	N2O	CO2e
Land Use	kWh/yr	MT/yr			
Apartments Low Rise	106010	33.7770	1.3900e-003	2.9000e-004	33.8978
Apartments Mid Rise	3.94697e+006	1,257.5879	0.0519	0.0107	1,262.0869
General Office Building	584550	186.2502	7.6900e-003	1.5900e-003	186.9165
High Turnover (Sit Down Restaurant)	1.58904e+006	506.3022	0.0209	4.3200e-003	508.1135
Hotel	550308	175.3399	7.2400e-003	1.5000e-003	175.9672
Quality Restaurant	353120	112.5116	4.6500e-003	9.6000e-004	112.9141
Regional Shopping Center	756000	240.8778	9.9400e-003	2.0600e-003	241.7395
<b>Total</b>		<b>2,512.6465</b>	<b>0.1037</b>	<b>0.0215</b>	<b>2,521.6356</b>

**6.0 Area Detail****6.1 Mitigation Measures Area**

## Village South Specific Plan (Proposed) - Los Angeles-South Coast County, Annual

	ROG	NOx	CO	SO2	Fugitive PM10	Exhaust PM10	PM10 Total	Fugitive PM2.5	Exhaust PM2.5	PM2.5 Total	Bio- CO2	NBio- CO2	Total CO2	CH4	N2O	CO2e
Category	tons/yr										MT/yr					
Mitigated	5.1437	0.2950	10.3804	1.6700e-003		0.0714	0.0714		0.0714	0.0714	0.0000	220.9670	220.9670	0.0201	3.7400e-003	222.5835
Unmitigated	5.1437	0.2950	10.3804	1.6700e-003		0.0714	0.0714		0.0714	0.0714	0.0000	220.9670	220.9670	0.0201	3.7400e-003	222.5835

## 6.2 Area by SubCategory

Unmitigated

	ROG	NOx	CO	SO2	Fugitive PM10	Exhaust PM10	PM10 Total	Fugitive PM2.5	Exhaust PM2.5	PM2.5 Total	Bio- CO2	NBio- CO2	Total CO2	CH4	N2O	CO2e
SubCategory	tons/yr										MT/yr					
Architectural Coating	0.4137					0.0000	0.0000		0.0000	0.0000	0.0000	0.0000	0.0000	0.0000	0.0000	0.0000
Consumer Products	4.3998					0.0000	0.0000		0.0000	0.0000	0.0000	0.0000	0.0000	0.0000	0.0000	0.0000
Hearth	0.0206	0.1763	0.0750	1.1200e-003		0.0143	0.0143		0.0143	0.0143	0.0000	204.1166	204.1166	3.9100e-003	3.7400e-003	205.3295
Landscaping	0.3096	0.1187	10.3054	5.4000e-004		0.0572	0.0572		0.0572	0.0572	0.0000	16.8504	16.8504	0.0161	0.0000	17.2540
<b>Total</b>	<b>5.1437</b>	<b>0.2950</b>	<b>10.3804</b>	<b>1.6600e-003</b>		<b>0.0714</b>	<b>0.0714</b>		<b>0.0714</b>	<b>0.0714</b>	<b>0.0000</b>	<b>220.9670</b>	<b>220.9670</b>	<b>0.0201</b>	<b>3.7400e-003</b>	<b>222.5835</b>

## Village South Specific Plan (Proposed) - Los Angeles-South Coast County, Annual

**6.2 Area by SubCategory****Mitigated**

	ROG	NOx	CO	SO2	Fugitive PM10	Exhaust PM10	PM10 Total	Fugitive PM2.5	Exhaust PM2.5	PM2.5 Total	Bio- CO2	NBio- CO2	Total CO2	CH4	N2O	CO2e
SubCategory	tons/yr										MT/yr					
Architectural Coating	0.4137					0.0000	0.0000		0.0000	0.0000	0.0000	0.0000	0.0000	0.0000	0.0000	0.0000
Consumer Products	4.3998					0.0000	0.0000		0.0000	0.0000	0.0000	0.0000	0.0000	0.0000	0.0000	0.0000
Hearth	0.0206	0.1763	0.0750	1.1200e-003		0.0143	0.0143		0.0143	0.0143	0.0000	204.1166	204.1166	3.9100e-003	3.7400e-003	205.3295
Landscaping	0.3096	0.1187	10.3054	5.4000e-004		0.0572	0.0572		0.0572	0.0572	0.0000	16.8504	16.8504	0.0161	0.0000	17.2540
<b>Total</b>	<b>5.1437</b>	<b>0.2950</b>	<b>10.3804</b>	<b>1.6600e-003</b>		<b>0.0714</b>	<b>0.0714</b>		<b>0.0714</b>	<b>0.0714</b>	<b>0.0000</b>	<b>220.9670</b>	<b>220.9670</b>	<b>0.0201</b>	<b>3.7400e-003</b>	<b>222.5835</b>

**7.0 Water Detail****7.1 Mitigation Measures Water**

## Village South Specific Plan (Proposed) - Los Angeles-South Coast County, Annual

	Total CO2	CH4	N2O	CO2e
Category	MT/yr			
Mitigated	585.8052	3.0183	0.0755	683.7567
Unmitigated	585.8052	3.0183	0.0755	683.7567

## Village South Specific Plan (Proposed) - Los Angeles-South Coast County, Annual

**7.2 Water by Land Use****Unmitigated**

	Indoor/Outdoor Use	Total CO2	CH4	N2O	CO2e
Land Use	Mgal	MT/yr			
Apartments Low Rise	1.62885 / 1.02688	10.9095	0.0535	1.3400e-003	12.6471
Apartments Mid Rise	63.5252 / 40.0485	425.4719	2.0867	0.0523	493.2363
General Office Building	7.99802 / 4.90201	53.0719	0.2627	6.5900e-003	61.6019
High Turnover (Sit Down Restaurant)	10.9272 / 0.697482	51.2702	0.3580	8.8200e-003	62.8482
Hotel	1.26834 / 0.140927	6.1633	0.0416	1.0300e-003	7.5079
Quality Restaurant	2.42827 / 0.154996	11.3934	0.0796	1.9600e-003	13.9663
Regional Shopping Center	4.14806 / 2.54236	27.5250	0.1363	3.4200e-003	31.9490
<b>Total</b>		<b>585.8052</b>	<b>3.0183</b>	<b>0.0755</b>	<b>683.7567</b>

## Village South Specific Plan (Proposed) - Los Angeles-South Coast County, Annual

**7.2 Water by Land Use****Mitigated**

	Indoor/Outdoor Use	Total CO2	CH4	N2O	CO2e
Land Use	Mgal	MT/yr			
Apartments Low Rise	1.62885 / 1.02688	10.9095	0.0535	1.3400e-003	12.6471
Apartments Mid Rise	63.5252 / 40.0485	425.4719	2.0867	0.0523	493.2363
General Office Building	7.99802 / 4.90201	53.0719	0.2627	6.5900e-003	61.6019
High Turnover (Sit Down Restaurant)	10.9272 / 0.697482	51.2702	0.3580	8.8200e-003	62.8482
Hotel	1.26834 / 0.140927	6.1633	0.0416	1.0300e-003	7.5079
Quality Restaurant	2.42827 / 0.154996	11.3934	0.0796	1.9600e-003	13.9663
Regional Shopping Center	4.14806 / 2.54236	27.5250	0.1363	3.4200e-003	31.9490
<b>Total</b>		<b>585.8052</b>	<b>3.0183</b>	<b>0.0755</b>	<b>683.7567</b>

**8.0 Waste Detail****8.1 Mitigation Measures Waste**



## Village South Specific Plan (Proposed) - Los Angeles-South Coast County, Annual

**Category/Year**

	Total CO2	CH4	N2O	CO2e
	MT/yr			
Mitigated	207.8079	12.2811	0.0000	514.8354
Unmitigated	207.8079	12.2811	0.0000	514.8354

## Village South Specific Plan (Proposed) - Los Angeles-South Coast County, Annual

**8.2 Waste by Land Use****Unmitigated**

	Waste Disposed	Total CO2	CH4	N2O	CO2e
Land Use	tons	MT/yr			
Apartments Low Rise	11.5	2.3344	0.1380	0.0000	5.7834
Apartments Mid Rise	448.5	91.0415	5.3804	0.0000	225.5513
General Office Building	41.85	8.4952	0.5021	0.0000	21.0464
High Turnover (Sit Down Restaurant)	428.4	86.9613	5.1393	0.0000	215.4430
Hotel	27.38	5.5579	0.3285	0.0000	13.7694
Quality Restaurant	7.3	1.4818	0.0876	0.0000	3.6712
Regional Shopping Center	58.8	11.9359	0.7054	0.0000	29.5706
<b>Total</b>		<b>207.8079</b>	<b>12.2811</b>	<b>0.0000</b>	<b>514.8354</b>

## Village South Specific Plan (Proposed) - Los Angeles-South Coast County, Annual

**8.2 Waste by Land Use****Mitigated**

	Waste Disposed	Total CO2	CH4	N2O	CO2e
Land Use	tons	MT/yr			
Apartments Low Rise	11.5	2.3344	0.1380	0.0000	5.7834
Apartments Mid Rise	448.5	91.0415	5.3804	0.0000	225.5513
General Office Building	41.85	8.4952	0.5021	0.0000	21.0464
High Turnover (Sit Down Restaurant)	428.4	86.9613	5.1393	0.0000	215.4430
Hotel	27.38	5.5579	0.3285	0.0000	13.7694
Quality Restaurant	7.3	1.4818	0.0876	0.0000	3.6712
Regional Shopping Center	58.8	11.9359	0.7054	0.0000	29.5706
<b>Total</b>		<b>207.8079</b>	<b>12.2811</b>	<b>0.0000</b>	<b>514.8354</b>

**9.0 Operational Offroad**

Equipment Type	Number	Hours/Day	Days/Year	Horse Power	Load Factor	Fuel Type
----------------	--------	-----------	-----------	-------------	-------------	-----------

**10.0 Stationary Equipment****Fire Pumps and Emergency Generators**

Equipment Type	Number	Hours/Day	Hours/Year	Horse Power	Load Factor	Fuel Type
----------------	--------	-----------	------------	-------------	-------------	-----------

## Village South Specific Plan (Proposed) - Los Angeles-South Coast County, Annual

**Boilers**

Equipment Type	Number	Heat Input/Day	Heat Input/Year	Boiler Rating	Fuel Type
----------------	--------	----------------	-----------------	---------------	-----------

**User Defined Equipment**

Equipment Type	Number
----------------	--------

**11.0 Vegetation**

---

## Village South Specific Plan (Proposed) - Los Angeles-South Coast County, Summer

## Village South Specific Plan (Proposed)

### Los Angeles-South Coast County, Summer

## 1.0 Project Characteristics

### 1.1 Land Usage

Land Uses	Size	Metric	Lot Acreage	Floor Surface Area	Population
General Office Building	45.00	1000sqft	1.03	45,000.00	0
High Turnover (Sit Down Restaurant)	36.00	1000sqft	0.83	36,000.00	0
Hotel	50.00	Room	1.67	72,600.00	0
Quality Restaurant	8.00	1000sqft	0.18	8,000.00	0
Apartments Low Rise	25.00	Dwelling Unit	1.56	25,000.00	72
Apartments Mid Rise	975.00	Dwelling Unit	25.66	975,000.00	2789
Regional Shopping Center	56.00	1000sqft	1.29	56,000.00	0

### 1.2 Other Project Characteristics

Urbanization	Urban	Wind Speed (m/s)	2.2	Precipitation Freq (Days)	33
Climate Zone	9			Operational Year	2028
Utility Company	Southern California Edison				
CO2 Intensity (lb/MW hr)	702.44	CH4 Intensity (lb/MW hr)	0.029	N2O Intensity (lb/MW hr)	0.006

### 1.3 User Entered Comments & Non-Default Data

## Village South Specific Plan (Proposed) - Los Angeles-South Coast County, Summer

Project Characteristics - Consistent with the DEIR's model.

Land Use - See SWAPE comment regarding residential and retail land uses.

Construction Phase - See SWAPE comment regarding individual construction phase lengths.

Demolition - Consistent with the DEIR's model. See SWAPE comment regarding demolition.

Vehicle Trips - Saturday trips consistent with the DEIR's model. See SWAPE comment regarding weekday and Sunday trips.

Woodstoves - Woodstoves and wood-burning fireplaces consistent with the DEIR's model. See SWAPE comment regarding gas fireplaces.

Energy Use -

Construction Off-road Equipment Mitigation - See SWAPE comment on construction-related mitigation.

Area Mitigation - See SWAPE comment regarding operational mitigation measures.

Water Mitigation - See SWAPE comment regarding operational mitigation measures.

Trips and VMT - Local hire provision

Table Name	Column Name	Default Value	New Value
tblFireplaces	FireplaceWoodMass	1,019.20	0.00
tblFireplaces	FireplaceWoodMass	1,019.20	0.00
tblFireplaces	NumberWood	1.25	0.00
tblFireplaces	NumberWood	48.75	0.00
tblTripsAndVMT	WorkerTripLength	14.70	10.00
tblTripsAndVMT	WorkerTripLength	14.70	10.00
tblTripsAndVMT	WorkerTripLength	14.70	10.00
tblTripsAndVMT	WorkerTripLength	14.70	10.00
tblTripsAndVMT	WorkerTripLength	14.70	10.00
tblTripsAndVMT	WorkerTripLength	14.70	10.00
tblVehicleTrips	ST_TR	7.16	6.17
tblVehicleTrips	ST_TR	6.39	3.87
tblVehicleTrips	ST_TR	2.46	1.39
tblVehicleTrips	ST_TR	158.37	79.82

## Village South Specific Plan (Proposed) - Los Angeles-South Coast County, Summer

tblVehicleTrips	ST_TR	8.19	3.75
tblVehicleTrips	ST_TR	94.36	63.99
tblVehicleTrips	ST_TR	49.97	10.74
tblVehicleTrips	SU_TR	6.07	6.16
tblVehicleTrips	SU_TR	5.86	4.18
tblVehicleTrips	SU_TR	1.05	0.69
tblVehicleTrips	SU_TR	131.84	78.27
tblVehicleTrips	SU_TR	5.95	3.20
tblVehicleTrips	SU_TR	72.16	57.65
tblVehicleTrips	SU_TR	25.24	6.39
tblVehicleTrips	WD_TR	6.59	5.83
tblVehicleTrips	WD_TR	6.65	4.13
tblVehicleTrips	WD_TR	11.03	6.41
tblVehicleTrips	WD_TR	127.15	65.80
tblVehicleTrips	WD_TR	8.17	3.84
tblVehicleTrips	WD_TR	89.95	62.64
tblVehicleTrips	WD_TR	42.70	9.43
tblWoodstoves	NumberCatalytic	1.25	0.00
tblWoodstoves	NumberCatalytic	48.75	0.00
tblWoodstoves	NumberNoncatalytic	1.25	0.00
tblWoodstoves	NumberNoncatalytic	48.75	0.00
tblWoodstoves	WoodstoveDayYear	25.00	0.00
tblWoodstoves	WoodstoveDayYear	25.00	0.00
tblWoodstoves	WoodstoveWoodMass	999.60	0.00
tblWoodstoves	WoodstoveWoodMass	999.60	0.00

## 2.0 Emissions Summary

## Village South Specific Plan (Proposed) - Los Angeles-South Coast County, Summer

**2.1 Overall Construction (Maximum Daily Emission)****Unmitigated Construction**

	ROG	NOx	CO	SO2	Fugitive PM10	Exhaust PM10	PM10 Total	Fugitive PM2.5	Exhaust PM2.5	PM2.5 Total	Bio- CO2	NBio- CO2	Total CO2	CH4	N2O	CO2e
Year	lb/day										lb/day					
2021	4.2561	46.4415	31.4494	0.0636	18.2032	2.0456	20.2488	9.9670	1.8820	11.8490	0.0000	6,163.4166	6,163.4166	1.9475	0.0000	6,212.1039
2022	4.5441	38.8811	40.8776	0.1240	8.8255	1.6361	10.4616	3.6369	1.5052	5.1421	0.0000	12,493.4403	12,493.4403	1.9485	0.0000	12,518.5707
2023	4.1534	25.7658	38.7457	0.1206	7.0088	0.7592	7.7679	1.8799	0.7136	2.5935	0.0000	12,150.4890	12,150.4890	0.9589	0.0000	12,174.4615
2024	237.0219	9.5478	14.9642	0.0239	1.2171	0.4694	1.2875	0.3229	0.4319	0.4621	0.0000	2,313.1808	2,313.1808	0.7166	0.0000	2,331.0956
Maximum	237.0219	46.4415	40.8776	0.1240	18.2032	2.0456	20.2488	9.9670	1.8820	11.8490	0.0000	12,493.4403	12,493.4403	1.9485	0.0000	12,518.5707



Village South Specific Plan (Proposed) - Los Angeles-South Coast County, Summer

## 2.1 Overall Construction (Maximum Daily Emission)

### Mitigated Construction

	ROG	NOx	CO	SO2	Fugitive PM10	Exhaust PM10	PM10 Total	Fugitive PM2.5	Exhaust PM2.5	PM2.5 Total	Bio- CO2	NBio- CO2	Total CO2	CH4	N2O	CO2e
Year	lb/day										lb/day					
2021	4.2561	46.4415	31.4494	0.0636	18.2032	2.0456	20.2488	9.9670	1.8820	11.8490	0.0000	6,163.4166	6,163.4166	1.9475	0.0000	6,212.1039
2022	4.5441	38.8811	40.8776	0.1240	8.8255	1.6361	10.4616	3.6369	1.5052	5.1421	0.0000	12,493.4403	12,493.4403	1.9485	0.0000	12,518.5707
2023	4.1534	25.7658	38.7457	0.1206	7.0088	0.7592	7.7679	1.8799	0.7136	2.5935	0.0000	12,150.4890	12,150.4890	0.9589	0.0000	12,174.4615
2024	237.0219	9.5478	14.9642	0.0239	1.2171	0.4694	1.2875	0.3229	0.4319	0.4621	0.0000	2,313.1808	2,313.1808	0.7166	0.0000	2,331.0955
Maximum	237.0219	46.4415	40.8776	0.1240	18.2032	2.0456	20.2488	9.9670	1.8820	11.8490	0.0000	12,493.4403	12,493.4403	1.9485	0.0000	12,518.5707

[illegible]

## Village South Specific Plan (Proposed) - Los Angeles-South Coast County, Summer

**2.2 Overall Operational****Unmitigated Operational**

	ROG	NOx	CO	SO2	Fugitive PM10	Exhaust PM10	PM10 Total	Fugitive PM2.5	Exhaust PM2.5	PM2.5 Total	Bio- CO2	NBio- CO2	Total CO2	CH4	N2O	CO2e
Category	lb/day										lb/day					
Area	30.5020	15.0496	88.4430	0.0944		1.5974	1.5974		1.5974	1.5974	0.0000	18,148.59 50	18,148.59 50	0.4874	0.3300	18,259.11 92
Energy	0.7660	6.7462	4.2573	0.0418		0.5292	0.5292		0.5292	0.5292		8,355.983 2	8,355.983 2	0.1602	0.1532	8,405.638 7
Mobile	9.8489	45.4304	114.8495	0.4917	45.9592	0.3360	46.2951	12.2950	0.3119	12.6070		50,306.60 34	50,306.60 34	2.1807		50,361.12 08
<b>Total</b>	<b>41.1168</b>	<b>67.2262</b>	<b>207.5497</b>	<b>0.6278</b>	<b>45.9592</b>	<b>2.4626</b>	<b>48.4217</b>	<b>12.2950</b>	<b>2.4385</b>	<b>14.7336</b>	<b>0.0000</b>	<b>76,811.18 16</b>	<b>76,811.18 16</b>	<b>2.8282</b>	<b>0.4832</b>	<b>77,025.87 86</b>

**Mitigated Operational**

	ROG	NOx	CO	SO2	Fugitive PM10	Exhaust PM10	PM10 Total	Fugitive PM2.5	Exhaust PM2.5	PM2.5 Total	Bio- CO2	NBio- CO2	Total CO2	CH4	N2O	CO2e
Category	lb/day										lb/day					
Area	30.5020	15.0496	88.4430	0.0944		1.5974	1.5974		1.5974	1.5974	0.0000	18,148.59 50	18,148.59 50	0.4874	0.3300	18,259.11 92
Energy	0.7660	6.7462	4.2573	0.0418		0.5292	0.5292		0.5292	0.5292		8,355.983 2	8,355.983 2	0.1602	0.1532	8,405.638 7
Mobile	9.8489	45.4304	114.8495	0.4917	45.9592	0.3360	46.2951	12.2950	0.3119	12.6070		50,306.60 34	50,306.60 34	2.1807		50,361.12 08
<b>Total</b>	<b>41.1168</b>	<b>67.2262</b>	<b>207.5497</b>	<b>0.6278</b>	<b>45.9592</b>	<b>2.4626</b>	<b>48.4217</b>	<b>12.2950</b>	<b>2.4385</b>	<b>14.7336</b>	<b>0.0000</b>	<b>76,811.18 16</b>	<b>76,811.18 16</b>	<b>2.8282</b>	<b>0.4832</b>	<b>77,025.87 86</b>

## Village South Specific Plan (Proposed) - Los Angeles-South Coast County, Summer

	ROG	NOx	CO	SO2	Fugitive PM10	Exhaust PM10	PM10 Total	Fugitive PM2.5	Exhaust PM2.5	PM2.5 Total	Bio- CO2	NBio-CO2	Total CO2	CH4	N2O	CO2e
Percent Reduction	0.00	0.00	0.00	0.00	0.00	0.00	0.00	0.00	0.00	0.00	0.00	0.00	0.00	0.00	0.00	0.00

### 3.0 Construction Detail

#### Construction Phase

Phase Number	Phase Name	Phase Type	Start Date	End Date	Num Days Week	Num Days	Phase Description
1	Demolition	Demolition	9/1/2021	10/12/2021	5	30	
2	Site Preparation	Site Preparation	10/13/2021	11/9/2021	5	20	
3	Grading	Grading	11/10/2021	1/11/2022	5	45	
4	Building Construction	Building Construction	1/12/2022	12/12/2023	5	500	
5	Paving	Paving	12/13/2023	1/30/2024	5	35	
6	Architectural Coating	Architectural Coating	1/31/2024	3/19/2024	5	35	

Acres of Grading (Site Preparation Phase): 0

Acres of Grading (Grading Phase): 112.5

Acres of Paving: 0

Residential Indoor: 2,025,000; Residential Outdoor: 675,000; Non-Residential Indoor: 326,400; Non-Residential Outdoor: 108,800; Striped Parking Area: 0 (Architectural Coating – sqft)

#### OffRoad Equipment

## Village South Specific Plan (Proposed) - Los Angeles-South Coast County, Summer

Phase Name	Offroad Equipment Type	Amount	Usage Hours	Horse Power	Load Factor
Demolition	Concrete/Industrial Saws	1	8.00	81	0.73
Demolition	Excavators	3	8.00	158	0.38
Demolition	Rubber Tired Dozers	2	8.00	247	0.40
Site Preparation	Rubber Tired Dozers	3	8.00	247	0.40
Site Preparation	Tractors/Loaders/Backhoes	4	8.00	97	0.37
Grading	Excavators	2	8.00	158	0.38
Grading	Graders	1	8.00	187	0.41
Grading	Rubber Tired Dozers	1	8.00	247	0.40
Grading	Scrapers	2	8.00	367	0.48
Grading	Tractors/Loaders/Backhoes	2	8.00	97	0.37
Building Construction	Cranes	1	7.00	231	0.29
Building Construction	Forklifts	3	8.00	89	0.20
Building Construction	Generator Sets	1	8.00	84	0.74
Building Construction	Tractors/Loaders/Backhoes	3	7.00	97	0.37
Building Construction	Welders	1	8.00	46	0.45
Paving	Pavers	2	8.00	130	0.42
Paving	Paving Equipment	2	8.00	132	0.36
Paving	Rollers	2	8.00	80	0.38
Architectural Coating	Air Compressors	1	6.00	78	0.48

Trips and VMT

## Village South Specific Plan (Proposed) - Los Angeles-South Coast County, Summer

Phase Name	Offroad Equipment Count	Worker Trip Number	Vendor Trip Number	Hauling Trip Number	Worker Trip Length	Vendor Trip Length	Hauling Trip Length	Worker Vehicle Class	Vendor Vehicle Class	Hauling Vehicle Class
Demolition	6	15.00	0.00	458.00	10.00	6.90	20.00	LD_Mix	HDT_Mix	HHDT
Site Preparation	7	18.00	0.00	0.00	10.00	6.90	20.00	LD_Mix	HDT_Mix	HHDT
Grading	8	20.00	0.00	0.00	10.00	6.90	20.00	LD_Mix	HDT_Mix	HHDT
Building Construction	9	801.00	143.00	0.00	10.00	6.90	20.00	LD_Mix	HDT_Mix	HHDT
Paving	6	15.00	0.00	0.00	10.00	6.90	20.00	LD_Mix	HDT_Mix	HHDT
Architectural Coating	1	160.00	0.00	0.00	10.00	6.90	20.00	LD_Mix	HDT_Mix	HHDT

## 3.1 Mitigation Measures Construction

## 3.2 Demolition - 2021

Unmitigated Construction On-Site

	ROG	NOx	CO	SO2	Fugitive PM10	Exhaust PM10	PM10 Total	Fugitive PM2.5	Exhaust PM2.5	PM2.5 Total	Bio- CO2	NBio- CO2	Total CO2	CH4	N2O	CO2e
Category	lb/day										lb/day					
Fugitive Dust					3.3074	0.0000	3.3074	0.5008	0.0000	0.5008			0.0000			0.0000
Off-Road	3.1651	31.4407	21.5650	0.0388		1.5513	1.5513		1.4411	1.4411		3,747.9449	3,747.9449	1.0549		3,774.3174
<b>Total</b>	<b>3.1651</b>	<b>31.4407</b>	<b>21.5650</b>	<b>0.0388</b>	<b>3.3074</b>	<b>1.5513</b>	<b>4.8588</b>	<b>0.5008</b>	<b>1.4411</b>	<b>1.9419</b>		<b>3,747.9449</b>	<b>3,747.9449</b>	<b>1.0549</b>		<b>3,774.3174</b>

## Village South Specific Plan (Proposed) - Los Angeles-South Coast County, Summer

**3.2 Demolition - 2021****Unmitigated Construction Off-Site**

	ROG	NOx	CO	SO2	Fugitive PM10	Exhaust PM10	PM10 Total	Fugitive PM2.5	Exhaust PM2.5	PM2.5 Total	Bio- CO2	NBio- CO2	Total CO2	CH4	N2O	CO2e
Category	lb/day										lb/day					
Hauling	0.1273	4.0952	0.9602	0.0119	0.2669	0.0126	0.2795	0.0732	0.0120	0.0852		1,292.241 3	1,292.241 3	0.0877		1,294.433 7
Vendor	0.0000	0.0000	0.0000	0.0000	0.0000	0.0000	0.0000	0.0000	0.0000	0.0000		0.0000	0.0000	0.0000		0.0000
Worker	0.0487	0.0313	0.4282	1.1800e-003	0.1141	9.5000e-004	0.1151	0.0303	8.8000e-004	0.0311		117.2799	117.2799	3.5200e-003		117.3678
<b>Total</b>	<b>0.1760</b>	<b>4.1265</b>	<b>1.3884</b>	<b>0.0131</b>	<b>0.3810</b>	<b>0.0135</b>	<b>0.3946</b>	<b>0.1034</b>	<b>0.0129</b>	<b>0.1163</b>		<b>1,409.521 2</b>	<b>1,409.521 2</b>	<b>0.0912</b>		<b>1,411.801 5</b>

**Mitigated Construction On-Site**

	ROG	NOx	CO	SO2	Fugitive PM10	Exhaust PM10	PM10 Total	Fugitive PM2.5	Exhaust PM2.5	PM2.5 Total	Bio- CO2	NBio- CO2	Total CO2	CH4	N2O	CO2e
Category	lb/day										lb/day					
Fugitive Dust					3.3074	0.0000	3.3074	0.5008	0.0000	0.5008			0.0000			0.0000
Off-Road	3.1651	31.4407	21.5650	0.0388		1.5513	1.5513		1.4411	1.4411	0.0000	3,747.944 9	3,747.944 9	1.0549		3,774.317 4
<b>Total</b>	<b>3.1651</b>	<b>31.4407</b>	<b>21.5650</b>	<b>0.0388</b>	<b>3.3074</b>	<b>1.5513</b>	<b>4.8588</b>	<b>0.5008</b>	<b>1.4411</b>	<b>1.9419</b>	<b>0.0000</b>	<b>3,747.944 9</b>	<b>3,747.944 9</b>	<b>1.0549</b>		<b>3,774.317 4</b>

## Village South Specific Plan (Proposed) - Los Angeles-South Coast County, Summer

**3.2 Demolition - 2021****Mitigated Construction Off-Site**

	ROG	NOx	CO	SO2	Fugitive PM10	Exhaust PM10	PM10 Total	Fugitive PM2.5	Exhaust PM2.5	PM2.5 Total	Bio- CO2	NBio- CO2	Total CO2	CH4	N2O	CO2e
Category	lb/day										lb/day					
Hauling	0.1273	4.0952	0.9602	0.0119	0.2669	0.0126	0.2795	0.0732	0.0120	0.0852		1,292.241 3	1,292.241 3	0.0877		1,294.433 7
Vendor	0.0000	0.0000	0.0000	0.0000	0.0000	0.0000	0.0000	0.0000	0.0000	0.0000		0.0000	0.0000	0.0000		0.0000
Worker	0.0487	0.0313	0.4282	1.1800e-003	0.1141	9.5000e-004	0.1151	0.0303	8.8000e-004	0.0311		117.2799	117.2799	3.5200e-003		117.3678
<b>Total</b>	<b>0.1760</b>	<b>4.1265</b>	<b>1.3884</b>	<b>0.0131</b>	<b>0.3810</b>	<b>0.0135</b>	<b>0.3946</b>	<b>0.1034</b>	<b>0.0129</b>	<b>0.1163</b>		<b>1,409.521 2</b>	<b>1,409.521 2</b>	<b>0.0912</b>		<b>1,411.801 5</b>

**3.3 Site Preparation - 2021****Unmitigated Construction On-Site**

	ROG	NOx	CO	SO2	Fugitive PM10	Exhaust PM10	PM10 Total	Fugitive PM2.5	Exhaust PM2.5	PM2.5 Total	Bio- CO2	NBio- CO2	Total CO2	CH4	N2O	CO2e
Category	lb/day										lb/day					
Fugitive Dust					18.0663	0.0000	18.0663	9.9307	0.0000	9.9307			0.0000			0.0000
Off-Road	3.8882	40.4971	21.1543	0.0380		2.0445	2.0445		1.8809	1.8809		3,685.656 9	3,685.656 9	1.1920		3,715.457 3
<b>Total</b>	<b>3.8882</b>	<b>40.4971</b>	<b>21.1543</b>	<b>0.0380</b>	<b>18.0663</b>	<b>2.0445</b>	<b>20.1107</b>	<b>9.9307</b>	<b>1.8809</b>	<b>11.8116</b>		<b>3,685.656 9</b>	<b>3,685.656 9</b>	<b>1.1920</b>		<b>3,715.457 3</b>

## Village South Specific Plan (Proposed) - Los Angeles-South Coast County, Summer

**3.3 Site Preparation - 2021****Unmitigated Construction Off-Site**

	ROG	NOx	CO	SO2	Fugitive PM10	Exhaust PM10	PM10 Total	Fugitive PM2.5	Exhaust PM2.5	PM2.5 Total	Bio- CO2	NBio- CO2	Total CO2	CH4	N2O	CO2e
Category	lb/day										lb/day					
Hauling	0.0000	0.0000	0.0000	0.0000	0.0000	0.0000	0.0000	0.0000	0.0000	0.0000		0.0000	0.0000	0.0000		0.0000
Vendor	0.0000	0.0000	0.0000	0.0000	0.0000	0.0000	0.0000	0.0000	0.0000	0.0000		0.0000	0.0000	0.0000		0.0000
Worker	0.0584	0.0375	0.5139	1.4100e-003	0.1369	1.1400e-003	0.1381	0.0363	1.0500e-003	0.0374		140.7359	140.7359	4.2200e-003		140.8414
<b>Total</b>	<b>0.0584</b>	<b>0.0375</b>	<b>0.5139</b>	<b>1.4100e-003</b>	<b>0.1369</b>	<b>1.1400e-003</b>	<b>0.1381</b>	<b>0.0363</b>	<b>1.0500e-003</b>	<b>0.0374</b>		<b>140.7359</b>	<b>140.7359</b>	<b>4.2200e-003</b>		<b>140.8414</b>

**Mitigated Construction On-Site**

	ROG	NOx	CO	SO2	Fugitive PM10	Exhaust PM10	PM10 Total	Fugitive PM2.5	Exhaust PM2.5	PM2.5 Total	Bio- CO2	NBio- CO2	Total CO2	CH4	N2O	CO2e
Category	lb/day										lb/day					
Fugitive Dust					18.0663	0.0000	18.0663	9.9307	0.0000	9.9307			0.0000			0.0000
Off-Road	3.8882	40.4971	21.1543	0.0380		2.0445	2.0445		1.8809	1.8809	0.0000	3,685.6569	3,685.6569	1.1920		3,715.4573
<b>Total</b>	<b>3.8882</b>	<b>40.4971</b>	<b>21.1543</b>	<b>0.0380</b>	<b>18.0663</b>	<b>2.0445</b>	<b>20.1107</b>	<b>9.9307</b>	<b>1.8809</b>	<b>11.8116</b>	<b>0.0000</b>	<b>3,685.6569</b>	<b>3,685.6569</b>	<b>1.1920</b>		<b>3,715.4573</b>



## Village South Specific Plan (Proposed) - Los Angeles-South Coast County, Summer

**3.3 Site Preparation - 2021****Mitigated Construction Off-Site**

	ROG	NOx	CO	SO2	Fugitive PM10	Exhaust PM10	PM10 Total	Fugitive PM2.5	Exhaust PM2.5	PM2.5 Total	Bio- CO2	NBio- CO2	Total CO2	CH4	N2O	CO2e
Category	lb/day										lb/day					
Hauling	0.0000	0.0000	0.0000	0.0000	0.0000	0.0000	0.0000	0.0000	0.0000	0.0000		0.0000	0.0000	0.0000		0.0000
Vendor	0.0000	0.0000	0.0000	0.0000	0.0000	0.0000	0.0000	0.0000	0.0000	0.0000		0.0000	0.0000	0.0000		0.0000
Worker	0.0584	0.0375	0.5139	1.4100e-003	0.1369	1.1400e-003	0.1381	0.0363	1.0500e-003	0.0374		140.7359	140.7359	4.2200e-003		140.8414
<b>Total</b>	<b>0.0584</b>	<b>0.0375</b>	<b>0.5139</b>	<b>1.4100e-003</b>	<b>0.1369</b>	<b>1.1400e-003</b>	<b>0.1381</b>	<b>0.0363</b>	<b>1.0500e-003</b>	<b>0.0374</b>		<b>140.7359</b>	<b>140.7359</b>	<b>4.2200e-003</b>		<b>140.8414</b>

**3.4 Grading - 2021****Unmitigated Construction On-Site**

	ROG	NOx	CO	SO2	Fugitive PM10	Exhaust PM10	PM10 Total	Fugitive PM2.5	Exhaust PM2.5	PM2.5 Total	Bio- CO2	NBio- CO2	Total CO2	CH4	N2O	CO2e
Category	lb/day										lb/day					
Fugitive Dust					8.6733	0.0000	8.6733	3.5965	0.0000	3.5965			0.0000			0.0000
Off-Road	4.1912	46.3998	30.8785	0.0620		1.9853	1.9853		1.8265	1.8265		6,007.0434	6,007.0434	1.9428		6,055,6134
<b>Total</b>	<b>4.1912</b>	<b>46.3998</b>	<b>30.8785</b>	<b>0.0620</b>	<b>8.6733</b>	<b>1.9853</b>	<b>10.6587</b>	<b>3.5965</b>	<b>1.8265</b>	<b>5.4230</b>		<b>6,007.0434</b>	<b>6,007.0434</b>	<b>1.9428</b>		<b>6,055,6134</b>

## Village South Specific Plan (Proposed) - Los Angeles-South Coast County, Summer

**3.4 Grading - 2021****Unmitigated Construction Off-Site**

	ROG	NOx	CO	SO2	Fugitive PM10	Exhaust PM10	PM10 Total	Fugitive PM2.5	Exhaust PM2.5	PM2.5 Total	Bio- CO2	NBio- CO2	Total CO2	CH4	N2O	CO2e
Category	lb/day										lb/day					
Hauling	0.0000	0.0000	0.0000	0.0000	0.0000	0.0000	0.0000	0.0000	0.0000	0.0000		0.0000	0.0000	0.0000		0.0000
Vendor	0.0000	0.0000	0.0000	0.0000	0.0000	0.0000	0.0000	0.0000	0.0000	0.0000		0.0000	0.0000	0.0000		0.0000
Worker	0.0649	0.0417	0.5710	1.5700e-003	0.1521	1.2700e-003	0.1534	0.0404	1.1700e-003	0.0415		156.3732	156.3732	4.6900e-003		156.4904
<b>Total</b>	<b>0.0649</b>	<b>0.0417</b>	<b>0.5710</b>	<b>1.5700e-003</b>	<b>0.1521</b>	<b>1.2700e-003</b>	<b>0.1534</b>	<b>0.0404</b>	<b>1.1700e-003</b>	<b>0.0415</b>		<b>156.3732</b>	<b>156.3732</b>	<b>4.6900e-003</b>		<b>156.4904</b>

**Mitigated Construction On-Site**

	ROG	NOx	CO	SO2	Fugitive PM10	Exhaust PM10	PM10 Total	Fugitive PM2.5	Exhaust PM2.5	PM2.5 Total	Bio- CO2	NBio- CO2	Total CO2	CH4	N2O	CO2e
Category	lb/day										lb/day					
Fugitive Dust					8.6733	0.0000	8.6733	3.5965	0.0000	3.5965			0.0000			0.0000
Off-Road	4.1912	46.3998	30.8785	0.0620		1.9853	1.9853		1.8265	1.8265	0.0000	6,007.0434	6,007.0434	1.9428		6,055,6134
<b>Total</b>	<b>4.1912</b>	<b>46.3998</b>	<b>30.8785</b>	<b>0.0620</b>	<b>8.6733</b>	<b>1.9853</b>	<b>10.6587</b>	<b>3.5965</b>	<b>1.8265</b>	<b>5.4230</b>	<b>0.0000</b>	<b>6,007.0434</b>	<b>6,007.0434</b>	<b>1.9428</b>		<b>6,055,6134</b>

## Village South Specific Plan (Proposed) - Los Angeles-South Coast County, Summer

**3.4 Grading - 2021****Mitigated Construction Off-Site**

	ROG	NOx	CO	SO2	Fugitive PM10	Exhaust PM10	PM10 Total	Fugitive PM2.5	Exhaust PM2.5	PM2.5 Total	Bio- CO2	NBio- CO2	Total CO2	CH4	N2O	CO2e
Category	lb/day										lb/day					
Hauling	0.0000	0.0000	0.0000	0.0000	0.0000	0.0000	0.0000	0.0000	0.0000	0.0000		0.0000	0.0000	0.0000		0.0000
Vendor	0.0000	0.0000	0.0000	0.0000	0.0000	0.0000	0.0000	0.0000	0.0000	0.0000		0.0000	0.0000	0.0000		0.0000
Worker	0.0649	0.0417	0.5710	1.5700e-003	0.1521	1.2700e-003	0.1534	0.0404	1.1700e-003	0.0415		156.3732	156.3732	4.6900e-003		156.4904
<b>Total</b>	<b>0.0649</b>	<b>0.0417</b>	<b>0.5710</b>	<b>1.5700e-003</b>	<b>0.1521</b>	<b>1.2700e-003</b>	<b>0.1534</b>	<b>0.0404</b>	<b>1.1700e-003</b>	<b>0.0415</b>		<b>156.3732</b>	<b>156.3732</b>	<b>4.6900e-003</b>		<b>156.4904</b>

**3.4 Grading - 2022****Unmitigated Construction On-Site**

	ROG	NOx	CO	SO2	Fugitive PM10	Exhaust PM10	PM10 Total	Fugitive PM2.5	Exhaust PM2.5	PM2.5 Total	Bio- CO2	NBio- CO2	Total CO2	CH4	N2O	CO2e
Category	lb/day										lb/day					
Fugitive Dust					8.6733	0.0000	8.6733	3.5965	0.0000	3.5965			0.0000			0.0000
Off-Road	3.6248	38.8435	29.0415	0.0621		1.6349	1.6349		1.5041	1.5041		6,011.4105	6,011.4105	1.9442		6,060.0158
<b>Total</b>	<b>3.6248</b>	<b>38.8435</b>	<b>29.0415</b>	<b>0.0621</b>	<b>8.6733</b>	<b>1.6349</b>	<b>10.3082</b>	<b>3.5965</b>	<b>1.5041</b>	<b>5.1006</b>		<b>6,011.4105</b>	<b>6,011.4105</b>	<b>1.9442</b>		<b>6,060.0158</b>

## Village South Specific Plan (Proposed) - Los Angeles-South Coast County, Summer

**3.4 Grading - 2022****Unmitigated Construction Off-Site**

	ROG	NOx	CO	SO2	Fugitive PM10	Exhaust PM10	PM10 Total	Fugitive PM2.5	Exhaust PM2.5	PM2.5 Total	Bio- CO2	NBio- CO2	Total CO2	CH4	N2O	CO2e
Category	lb/day										lb/day					
Hauling	0.0000	0.0000	0.0000	0.0000	0.0000	0.0000	0.0000	0.0000	0.0000	0.0000		0.0000	0.0000	0.0000		0.0000
Vendor	0.0000	0.0000	0.0000	0.0000	0.0000	0.0000	0.0000	0.0000	0.0000	0.0000		0.0000	0.0000	0.0000		0.0000
Worker	0.0607	0.0376	0.5263	1.5100e-003	0.1521	1.2300e-003	0.1534	0.0404	1.1300e-003	0.0415		150.8754	150.8754	4.2400e-003		150.9813
<b>Total</b>	<b>0.0607</b>	<b>0.0376</b>	<b>0.5263</b>	<b>1.5100e-003</b>	<b>0.1521</b>	<b>1.2300e-003</b>	<b>0.1534</b>	<b>0.0404</b>	<b>1.1300e-003</b>	<b>0.0415</b>		<b>150.8754</b>	<b>150.8754</b>	<b>4.2400e-003</b>		<b>150.9813</b>

**Mitigated Construction On-Site**

	ROG	NOx	CO	SO2	Fugitive PM10	Exhaust PM10	PM10 Total	Fugitive PM2.5	Exhaust PM2.5	PM2.5 Total	Bio- CO2	NBio- CO2	Total CO2	CH4	N2O	CO2e
Category	lb/day										lb/day					
Fugitive Dust					8.6733	0.0000	8.6733	3.5965	0.0000	3.5965			0.0000			0.0000
Off-Road	3.6248	38.8435	29.0415	0.0621		1.6349	1.6349		1.5041	1.5041	0.0000	6,011.4105	6,011.4105	1.9442		6,060.0158
<b>Total</b>	<b>3.6248</b>	<b>38.8435</b>	<b>29.0415</b>	<b>0.0621</b>	<b>8.6733</b>	<b>1.6349</b>	<b>10.3082</b>	<b>3.5965</b>	<b>1.5041</b>	<b>5.1006</b>	<b>0.0000</b>	<b>6,011.4105</b>	<b>6,011.4105</b>	<b>1.9442</b>		<b>6,060.0158</b>

## Village South Specific Plan (Proposed) - Los Angeles-South Coast County, Summer

**3.4 Grading - 2022****Mitigated Construction Off-Site**

	ROG	NOx	CO	SO2	Fugitive PM10	Exhaust PM10	PM10 Total	Fugitive PM2.5	Exhaust PM2.5	PM2.5 Total	Bio- CO2	NBio- CO2	Total CO2	CH4	N2O	CO2e
Category	lb/day										lb/day					
Hauling	0.0000	0.0000	0.0000	0.0000	0.0000	0.0000	0.0000	0.0000	0.0000	0.0000		0.0000	0.0000	0.0000		0.0000
Vendor	0.0000	0.0000	0.0000	0.0000	0.0000	0.0000	0.0000	0.0000	0.0000	0.0000		0.0000	0.0000	0.0000		0.0000
Worker	0.0607	0.0376	0.5263	1.5100e-003	0.1521	1.2300e-003	0.1534	0.0404	1.1300e-003	0.0415		150.8754	150.8754	4.2400e-003		150.9813
<b>Total</b>	<b>0.0607</b>	<b>0.0376</b>	<b>0.5263</b>	<b>1.5100e-003</b>	<b>0.1521</b>	<b>1.2300e-003</b>	<b>0.1534</b>	<b>0.0404</b>	<b>1.1300e-003</b>	<b>0.0415</b>		<b>150.8754</b>	<b>150.8754</b>	<b>4.2400e-003</b>		<b>150.9813</b>

**3.5 Building Construction - 2022****Unmitigated Construction On-Site**

	ROG	NOx	CO	SO2	Fugitive PM10	Exhaust PM10	PM10 Total	Fugitive PM2.5	Exhaust PM2.5	PM2.5 Total	Bio- CO2	NBio- CO2	Total CO2	CH4	N2O	CO2e
Category	lb/day										lb/day					
Off-Road	1.7062	15.6156	16.3634	0.0269		0.8090	0.8090		0.7612	0.7612		2,554.3336	2,554.3336	0.6120		2,569.6322
<b>Total</b>	<b>1.7062</b>	<b>15.6156</b>	<b>16.3634</b>	<b>0.0269</b>		<b>0.8090</b>	<b>0.8090</b>		<b>0.7612</b>	<b>0.7612</b>		<b>2,554.3336</b>	<b>2,554.3336</b>	<b>0.6120</b>		<b>2,569.6322</b>

## Village South Specific Plan (Proposed) - Los Angeles-South Coast County, Summer

**3.5 Building Construction - 2022****Unmitigated Construction Off-Site**

	ROG	NOx	CO	SO2	Fugitive PM10	Exhaust PM10	PM10 Total	Fugitive PM2.5	Exhaust PM2.5	PM2.5 Total	Bio- CO2	NBio- CO2	Total CO2	CH4	N2O	CO2e
Category	lb/day										lb/day					
Hauling	0.0000	0.0000	0.0000	0.0000	0.0000	0.0000	0.0000	0.0000	0.0000	0.0000		0.0000	0.0000	0.0000		0.0000
Vendor	0.4079	13.2032	3.4341	0.0364	0.9155	0.0248	0.9404	0.2636	0.0237	0.2873		3,896.548 2	3,896.548 2	0.2236		3,902.138 4
Worker	2.4299	1.5074	21.0801	0.0607	6.0932	0.0493	6.1425	1.6163	0.0454	1.6617		6,042.558 5	6,042.558 5	0.1697		6,046.800 0
<b>Total</b>	<b>2.8378</b>	<b>14.7106</b>	<b>24.5142</b>	<b>0.0971</b>	<b>7.0087</b>	<b>0.0741</b>	<b>7.0828</b>	<b>1.8799</b>	<b>0.0691</b>	<b>1.9490</b>		<b>9,939.106 7</b>	<b>9,939.106 7</b>	<b>0.3933</b>		<b>9,948.938 4</b>

**Mitigated Construction On-Site**

	ROG	NOx	CO	SO2	Fugitive PM10	Exhaust PM10	PM10 Total	Fugitive PM2.5	Exhaust PM2.5	PM2.5 Total	Bio- CO2	NBio- CO2	Total CO2	CH4	N2O	CO2e
Category	lb/day										lb/day					
Off-Road	1.7062	15.6156	16.3634	0.0269		0.8090	0.8090		0.7612	0.7612	0.0000	2,554.333 6	2,554.333 6	0.6120		2,569.632 2
<b>Total</b>	<b>1.7062</b>	<b>15.6156</b>	<b>16.3634</b>	<b>0.0269</b>		<b>0.8090</b>	<b>0.8090</b>		<b>0.7612</b>	<b>0.7612</b>	<b>0.0000</b>	<b>2,554.333 6</b>	<b>2,554.333 6</b>	<b>0.6120</b>		<b>2,569.632 2</b>

## Village South Specific Plan (Proposed) - Los Angeles-South Coast County, Summer

**3.5 Building Construction - 2022****Mitigated Construction Off-Site**

	ROG	NOx	CO	SO2	Fugitive PM10	Exhaust PM10	PM10 Total	Fugitive PM2.5	Exhaust PM2.5	PM2.5 Total	Bio- CO2	NBio- CO2	Total CO2	CH4	N2O	CO2e
Category	lb/day										lb/day					
Hauling	0.0000	0.0000	0.0000	0.0000	0.0000	0.0000	0.0000	0.0000	0.0000	0.0000		0.0000	0.0000	0.0000		0.0000
Vendor	0.4079	13.2032	3.4341	0.0364	0.9155	0.0248	0.9404	0.2636	0.0237	0.2873		3,896.548 2	3,896.548 2	0.2236		3,902.138 4
Worker	2.4299	1.5074	21.0801	0.0607	6.0932	0.0493	6.1425	1.6163	0.0454	1.6617		6,042.558 5	6,042.558 5	0.1697		6,046.800 0
<b>Total</b>	<b>2.8378</b>	<b>14.7106</b>	<b>24.5142</b>	<b>0.0971</b>	<b>7.0087</b>	<b>0.0741</b>	<b>7.0828</b>	<b>1.8799</b>	<b>0.0691</b>	<b>1.9490</b>		<b>9,939.106 7</b>	<b>9,939.106 7</b>	<b>0.3933</b>		<b>9,948.938 4</b>

**3.5 Building Construction - 2023****Unmitigated Construction On-Site**

	ROG	NOx	CO	SO2	Fugitive PM10	Exhaust PM10	PM10 Total	Fugitive PM2.5	Exhaust PM2.5	PM2.5 Total	Bio- CO2	NBio- CO2	Total CO2	CH4	N2O	CO2e
Category	lb/day										lb/day					
Off-Road	1.5728	14.3849	16.2440	0.0269		0.6997	0.6997		0.6584	0.6584		2,555.209 9	2,555.209 9	0.6079		2,570.406 1
<b>Total</b>	<b>1.5728</b>	<b>14.3849</b>	<b>16.2440</b>	<b>0.0269</b>		<b>0.6997</b>	<b>0.6997</b>		<b>0.6584</b>	<b>0.6584</b>		<b>2,555.209 9</b>	<b>2,555.209 9</b>	<b>0.6079</b>		<b>2,570.406 1</b>

## Village South Specific Plan (Proposed) - Los Angeles-South Coast County, Summer

**3.5 Building Construction - 2023****Unmitigated Construction Off-Site**

	ROG	NOx	CO	SO2	Fugitive PM10	Exhaust PM10	PM10 Total	Fugitive PM2.5	Exhaust PM2.5	PM2.5 Total	Bio- CO2	NBio- CO2	Total CO2	CH4	N2O	CO2e
Category	lb/day										lb/day					
Hauling	0.0000	0.0000	0.0000	0.0000	0.0000	0.0000	0.0000	0.0000	0.0000	0.0000		0.0000	0.0000	0.0000		0.0000
Vendor	0.3027	10.0181	3.1014	0.0352	0.9156	0.0116	0.9271	0.2636	0.0111	0.2747		3,773.876 2	3,773.876 2	0.1982		3,778.830 0
Worker	2.2780	1.3628	19.4002	0.0584	6.0932	0.0479	6.1411	1.6163	0.0441	1.6604		5,821.402 8	5,821.402 8	0.1529		5,825.225 4
<b>Total</b>	<b>2.5807</b>	<b>11.3809</b>	<b>22.5017</b>	<b>0.0936</b>	<b>7.0088</b>	<b>0.0595</b>	<b>7.0682</b>	<b>1.8799</b>	<b>0.0552</b>	<b>1.9350</b>		<b>9,595.279 0</b>	<b>9,595.279 0</b>	<b>0.3511</b>		<b>9,604.055 4</b>

**Mitigated Construction On-Site**

	ROG	NOx	CO	SO2	Fugitive PM10	Exhaust PM10	PM10 Total	Fugitive PM2.5	Exhaust PM2.5	PM2.5 Total	Bio- CO2	NBio- CO2	Total CO2	CH4	N2O	CO2e
Category	lb/day										lb/day					
Off-Road	1.5728	14.3849	16.2440	0.0269		0.6997	0.6997		0.6584	0.6584	0.0000	2,555.209 9	2,555.209 9	0.6079		2,570.406 1
<b>Total</b>	<b>1.5728</b>	<b>14.3849</b>	<b>16.2440</b>	<b>0.0269</b>		<b>0.6997</b>	<b>0.6997</b>		<b>0.6584</b>	<b>0.6584</b>	<b>0.0000</b>	<b>2,555.209 9</b>	<b>2,555.209 9</b>	<b>0.6079</b>		<b>2,570.406 1</b>



## Village South Specific Plan (Proposed) - Los Angeles-South Coast County, Summer

**3.5 Building Construction - 2023****Mitigated Construction Off-Site**

	ROG	NOx	CO	SO2	Fugitive PM10	Exhaust PM10	PM10 Total	Fugitive PM2.5	Exhaust PM2.5	PM2.5 Total	Bio- CO2	NBio- CO2	Total CO2	CH4	N2O	CO2e
Category	lb/day										lb/day					
Hauling	0.0000	0.0000	0.0000	0.0000	0.0000	0.0000	0.0000	0.0000	0.0000	0.0000		0.0000	0.0000	0.0000		0.0000
Vendor	0.3027	10.0181	3.1014	0.0352	0.9156	0.0116	0.9271	0.2636	0.0111	0.2747		3,773.876 2	3,773.876 2	0.1982		3,778.830 0
Worker	2.2780	1.3628	19.4002	0.0584	6.0932	0.0479	6.1411	1.6163	0.0441	1.6604		5,821.402 8	5,821.402 8	0.1529		5,825.225 4
<b>Total</b>	<b>2.5807</b>	<b>11.3809</b>	<b>22.5017</b>	<b>0.0936</b>	<b>7.0088</b>	<b>0.0595</b>	<b>7.0682</b>	<b>1.8799</b>	<b>0.0552</b>	<b>1.9350</b>		<b>9,595.279 0</b>	<b>9,595.279 0</b>	<b>0.3511</b>		<b>9,604.055 4</b>

**3.6 Paving - 2023****Unmitigated Construction On-Site**

	ROG	NOx	CO	SO2	Fugitive PM10	Exhaust PM10	PM10 Total	Fugitive PM2.5	Exhaust PM2.5	PM2.5 Total	Bio- CO2	NBio- CO2	Total CO2	CH4	N2O	CO2e
Category	lb/day										lb/day					
Off-Road	1.0327	10.1917	14.5842	0.0228		0.5102	0.5102		0.4694	0.4694		2,207.584 1	2,207.584 1	0.7140		2,225.433 6
Paving	0.0000					0.0000	0.0000		0.0000	0.0000			0.0000			0.0000
<b>Total</b>	<b>1.0327</b>	<b>10.1917</b>	<b>14.5842</b>	<b>0.0228</b>		<b>0.5102</b>	<b>0.5102</b>		<b>0.4694</b>	<b>0.4694</b>		<b>2,207.584 1</b>	<b>2,207.584 1</b>	<b>0.7140</b>		<b>2,225.433 6</b>

## Village South Specific Plan (Proposed) - Los Angeles-South Coast County, Summer

**3.6 Paving - 2023****Unmitigated Construction Off-Site**

	ROG	NOx	CO	SO2	Fugitive PM10	Exhaust PM10	PM10 Total	Fugitive PM2.5	Exhaust PM2.5	PM2.5 Total	Bio- CO2	NBio- CO2	Total CO2	CH4	N2O	CO2e
Category	lb/day										lb/day					
Hauling	0.0000	0.0000	0.0000	0.0000	0.0000	0.0000	0.0000	0.0000	0.0000	0.0000		0.0000	0.0000	0.0000		0.0000
Vendor	0.0000	0.0000	0.0000	0.0000	0.0000	0.0000	0.0000	0.0000	0.0000	0.0000		0.0000	0.0000	0.0000		0.0000
Worker	0.0427	0.0255	0.3633	1.0900e-003	0.1141	9.0000e-004	0.1150	0.0303	8.3000e-004	0.0311		109.0150	109.0150	2.8600e-003		109.0866
<b>Total</b>	<b>0.0427</b>	<b>0.0255</b>	<b>0.3633</b>	<b>1.0900e-003</b>	<b>0.1141</b>	<b>9.0000e-004</b>	<b>0.1150</b>	<b>0.0303</b>	<b>8.3000e-004</b>	<b>0.0311</b>		<b>109.0150</b>	<b>109.0150</b>	<b>2.8600e-003</b>		<b>109.0866</b>

**Mitigated Construction On-Site**

	ROG	NOx	CO	SO2	Fugitive PM10	Exhaust PM10	PM10 Total	Fugitive PM2.5	Exhaust PM2.5	PM2.5 Total	Bio- CO2	NBio- CO2	Total CO2	CH4	N2O	CO2e
Category	lb/day										lb/day					
Off-Road	1.0327	10.1917	14.5842	0.0228		0.5102	0.5102		0.4694	0.4694	0.0000	2,207.5841	2,207.5841	0.7140		2,225.4336
Paving	0.0000					0.0000	0.0000		0.0000	0.0000			0.0000			0.0000
<b>Total</b>	<b>1.0327</b>	<b>10.1917</b>	<b>14.5842</b>	<b>0.0228</b>		<b>0.5102</b>	<b>0.5102</b>		<b>0.4694</b>	<b>0.4694</b>	<b>0.0000</b>	<b>2,207.5841</b>	<b>2,207.5841</b>	<b>0.7140</b>		<b>2,225.4336</b>

## Village South Specific Plan (Proposed) - Los Angeles-South Coast County, Summer

**3.6 Paving - 2023****Mitigated Construction Off-Site**

	ROG	NOx	CO	SO2	Fugitive PM10	Exhaust PM10	PM10 Total	Fugitive PM2.5	Exhaust PM2.5	PM2.5 Total	Bio- CO2	NBio- CO2	Total CO2	CH4	N2O	CO2e
Category	lb/day										lb/day					
Hauling	0.0000	0.0000	0.0000	0.0000	0.0000	0.0000	0.0000	0.0000	0.0000	0.0000		0.0000	0.0000	0.0000		0.0000
Vendor	0.0000	0.0000	0.0000	0.0000	0.0000	0.0000	0.0000	0.0000	0.0000	0.0000		0.0000	0.0000	0.0000		0.0000
Worker	0.0427	0.0255	0.3633	1.0900e-003	0.1141	9.0000e-004	0.1150	0.0303	8.3000e-004	0.0311		109.0150	109.0150	2.8600e-003		109.0866
<b>Total</b>	<b>0.0427</b>	<b>0.0255</b>	<b>0.3633</b>	<b>1.0900e-003</b>	<b>0.1141</b>	<b>9.0000e-004</b>	<b>0.1150</b>	<b>0.0303</b>	<b>8.3000e-004</b>	<b>0.0311</b>		<b>109.0150</b>	<b>109.0150</b>	<b>2.8600e-003</b>		<b>109.0866</b>

**3.6 Paving - 2024****Unmitigated Construction On-Site**

	ROG	NOx	CO	SO2	Fugitive PM10	Exhaust PM10	PM10 Total	Fugitive PM2.5	Exhaust PM2.5	PM2.5 Total	Bio- CO2	NBio- CO2	Total CO2	CH4	N2O	CO2e
Category	lb/day										lb/day					
Off-Road	0.9882	9.5246	14.6258	0.0228		0.4685	0.4685		0.4310	0.4310		2,207.547 2	2,207.547 2	0.7140		2,225.396 3
Paving	0.0000					0.0000	0.0000		0.0000	0.0000			0.0000			0.0000
<b>Total</b>	<b>0.9882</b>	<b>9.5246</b>	<b>14.6258</b>	<b>0.0228</b>		<b>0.4685</b>	<b>0.4685</b>		<b>0.4310</b>	<b>0.4310</b>		<b>2,207.547 2</b>	<b>2,207.547 2</b>	<b>0.7140</b>		<b>2,225.396 3</b>

## Village South Specific Plan (Proposed) - Los Angeles-South Coast County, Summer

**3.6 Paving - 2024****Unmitigated Construction Off-Site**

	ROG	NOx	CO	SO2	Fugitive PM10	Exhaust PM10	PM10 Total	Fugitive PM2.5	Exhaust PM2.5	PM2.5 Total	Bio- CO2	NBio- CO2	Total CO2	CH4	N2O	CO2e
Category	lb/day										lb/day					
Hauling	0.0000	0.0000	0.0000	0.0000	0.0000	0.0000	0.0000	0.0000	0.0000	0.0000		0.0000	0.0000	0.0000		0.0000
Vendor	0.0000	0.0000	0.0000	0.0000	0.0000	0.0000	0.0000	0.0000	0.0000	0.0000		0.0000	0.0000	0.0000		0.0000
Worker	0.0403	0.0233	0.3384	1.0600e-003	0.1141	8.8000e-004	0.1150	0.0303	8.1000e-004	0.0311		105.6336	105.6336	2.6300e-003		105.6992
<b>Total</b>	<b>0.0403</b>	<b>0.0233</b>	<b>0.3384</b>	<b>1.0600e-003</b>	<b>0.1141</b>	<b>8.8000e-004</b>	<b>0.1150</b>	<b>0.0303</b>	<b>8.1000e-004</b>	<b>0.0311</b>		<b>105.6336</b>	<b>105.6336</b>	<b>2.6300e-003</b>		<b>105.6992</b>

**Mitigated Construction On-Site**

	ROG	NOx	CO	SO2	Fugitive PM10	Exhaust PM10	PM10 Total	Fugitive PM2.5	Exhaust PM2.5	PM2.5 Total	Bio- CO2	NBio- CO2	Total CO2	CH4	N2O	CO2e
Category	lb/day										lb/day					
Off-Road	0.9882	9.5246	14.6258	0.0228		0.4685	0.4685		0.4310	0.4310	0.0000	2,207.547 2	2,207.547 2	0.7140		2,225.396 3
Paving	0.0000					0.0000	0.0000		0.0000	0.0000			0.0000			0.0000
<b>Total</b>	<b>0.9882</b>	<b>9.5246</b>	<b>14.6258</b>	<b>0.0228</b>		<b>0.4685</b>	<b>0.4685</b>		<b>0.4310</b>	<b>0.4310</b>	<b>0.0000</b>	<b>2,207.547 2</b>	<b>2,207.547 2</b>	<b>0.7140</b>		<b>2,225.396 3</b>

## Village South Specific Plan (Proposed) - Los Angeles-South Coast County, Summer

**3.6 Paving - 2024****Mitigated Construction Off-Site**

	ROG	NOx	CO	SO2	Fugitive PM10	Exhaust PM10	PM10 Total	Fugitive PM2.5	Exhaust PM2.5	PM2.5 Total	Bio- CO2	NBio- CO2	Total CO2	CH4	N2O	CO2e
Category	lb/day										lb/day					
Hauling	0.0000	0.0000	0.0000	0.0000	0.0000	0.0000	0.0000	0.0000	0.0000	0.0000		0.0000	0.0000	0.0000		0.0000
Vendor	0.0000	0.0000	0.0000	0.0000	0.0000	0.0000	0.0000	0.0000	0.0000	0.0000		0.0000	0.0000	0.0000		0.0000
Worker	0.0403	0.0233	0.3384	1.0600e-003	0.1141	8.8000e-004	0.1150	0.0303	8.1000e-004	0.0311		105.6336	105.6336	2.6300e-003		105.6992
<b>Total</b>	<b>0.0403</b>	<b>0.0233</b>	<b>0.3384</b>	<b>1.0600e-003</b>	<b>0.1141</b>	<b>8.8000e-004</b>	<b>0.1150</b>	<b>0.0303</b>	<b>8.1000e-004</b>	<b>0.0311</b>		<b>105.6336</b>	<b>105.6336</b>	<b>2.6300e-003</b>		<b>105.6992</b>

**3.7 Architectural Coating - 2024****Unmitigated Construction On-Site**

	ROG	NOx	CO	SO2	Fugitive PM10	Exhaust PM10	PM10 Total	Fugitive PM2.5	Exhaust PM2.5	PM2.5 Total	Bio- CO2	NBio- CO2	Total CO2	CH4	N2O	CO2e
Category	lb/day										lb/day					
Archit. Coating	236.4115					0.0000	0.0000		0.0000	0.0000			0.0000			0.0000
Off-Road	0.1808	1.2188	1.8101	2.9700e-003		0.0609	0.0609		0.0609	0.0609		281.4481	281.4481	0.0159		281.8443
<b>Total</b>	<b>236.5923</b>	<b>1.2188</b>	<b>1.8101</b>	<b>2.9700e-003</b>		<b>0.0609</b>	<b>0.0609</b>		<b>0.0609</b>	<b>0.0609</b>		<b>281.4481</b>	<b>281.4481</b>	<b>0.0159</b>		<b>281.8443</b>

## Village South Specific Plan (Proposed) - Los Angeles-South Coast County, Summer

**3.7 Architectural Coating - 2024****Unmitigated Construction Off-Site**

	ROG	NOx	CO	SO2	Fugitive PM10	Exhaust PM10	PM10 Total	Fugitive PM2.5	Exhaust PM2.5	PM2.5 Total	Bio- CO2	NBio- CO2	Total CO2	CH4	N2O	CO2e
Category	lb/day										lb/day					
Hauling	0.0000	0.0000	0.0000	0.0000	0.0000	0.0000	0.0000	0.0000	0.0000	0.0000		0.0000	0.0000	0.0000		0.0000
Vendor	0.0000	0.0000	0.0000	0.0000	0.0000	0.0000	0.0000	0.0000	0.0000	0.0000		0.0000	0.0000	0.0000		0.0000
Worker	0.4296	0.2481	3.6098	0.0113	1.2171	9.4300e-003	1.2266	0.3229	8.6800e-003	0.3315		1,126.7583	1,126.7583	0.0280		1,127.4583
<b>Total</b>	<b>0.4296</b>	<b>0.2481</b>	<b>3.6098</b>	<b>0.0113</b>	<b>1.2171</b>	<b>9.4300e-003</b>	<b>1.2266</b>	<b>0.3229</b>	<b>8.6800e-003</b>	<b>0.3315</b>		<b>1,126.7583</b>	<b>1,126.7583</b>	<b>0.0280</b>		<b>1,127.4583</b>

**Mitigated Construction On-Site**

	ROG	NOx	CO	SO2	Fugitive PM10	Exhaust PM10	PM10 Total	Fugitive PM2.5	Exhaust PM2.5	PM2.5 Total	Bio- CO2	NBio- CO2	Total CO2	CH4	N2O	CO2e
Category	lb/day										lb/day					
Archit. Coating	236.4115					0.0000	0.0000		0.0000	0.0000			0.0000			0.0000
Off-Road	0.1808	1.2188	1.8101	2.9700e-003		0.0609	0.0609		0.0609	0.0609	0.0000	281.4481	281.4481	0.0159		281.8443
<b>Total</b>	<b>236.5923</b>	<b>1.2188</b>	<b>1.8101</b>	<b>2.9700e-003</b>		<b>0.0609</b>	<b>0.0609</b>		<b>0.0609</b>	<b>0.0609</b>	<b>0.0000</b>	<b>281.4481</b>	<b>281.4481</b>	<b>0.0159</b>		<b>281.8443</b>

## Village South Specific Plan (Proposed) - Los Angeles-South Coast County, Summer

**3.7 Architectural Coating - 2024****Mitigated Construction Off-Site**

	ROG	NOx	CO	SO2	Fugitive PM10	Exhaust PM10	PM10 Total	Fugitive PM2.5	Exhaust PM2.5	PM2.5 Total	Bio- CO2	NBio- CO2	Total CO2	CH4	N2O	CO2e
Category	lb/day										lb/day					
Hauling	0.0000	0.0000	0.0000	0.0000	0.0000	0.0000	0.0000	0.0000	0.0000	0.0000		0.0000	0.0000	0.0000		0.0000
Vendor	0.0000	0.0000	0.0000	0.0000	0.0000	0.0000	0.0000	0.0000	0.0000	0.0000		0.0000	0.0000	0.0000		0.0000
Worker	0.4296	0.2481	3.6098	0.0113	1.2171	9.4300e-003	1.2266	0.3229	8.6800e-003	0.3315		1,126.7583	1,126.7583	0.0280		1,127.4583
<b>Total</b>	<b>0.4296</b>	<b>0.2481</b>	<b>3.6098</b>	<b>0.0113</b>	<b>1.2171</b>	<b>9.4300e-003</b>	<b>1.2266</b>	<b>0.3229</b>	<b>8.6800e-003</b>	<b>0.3315</b>		<b>1,126.7583</b>	<b>1,126.7583</b>	<b>0.0280</b>		<b>1,127.4583</b>

**4.0 Operational Detail - Mobile****4.1 Mitigation Measures Mobile**

## Village South Specific Plan (Proposed) - Los Angeles-South Coast County, Summer

	ROG	NOx	CO	SO2	Fugitive PM10	Exhaust PM10	PM10 Total	Fugitive PM2.5	Exhaust PM2.5	PM2.5 Total	Bio- CO2	NBio- CO2	Total CO2	CH4	N2O	CO2e
Category	lb/day										lb/day					
Mitigated	9.8489	45.4304	114.8495	0.4917	45.9592	0.3360	46.2951	12.2950	0.3119	12.6070		50,306.60 34	50,306.60 34	2.1807		50,361.12 08
Unmitigated	9.8489	45.4304	114.8495	0.4917	45.9592	0.3360	46.2951	12.2950	0.3119	12.6070		50,306.60 34	50,306.60 34	2.1807		50,361.12 08

## 4.2 Trip Summary Information

Land Use	Average Daily Trip Rate			Unmitigated	Mitigated
	Weekday	Saturday	Sunday	Annual VMT	Annual VMT
Apartments Low Rise	145.75	154.25	154.00	506,227	506,227
Apartments Mid Rise	4,026.75	3,773.25	4075.50	13,660,065	13,660,065
General Office Building	288.45	62.55	31.05	706,812	706,812
High Turnover (Sit Down Restaurant)	2,368.80	2,873.52	2817.72	3,413,937	3,413,937
Hotel	192.00	187.50	160.00	445,703	445,703
Quality Restaurant	501.12	511.92	461.20	707,488	707,488
Regional Shopping Center	528.08	601.44	357.84	1,112,221	1,112,221
Total	8,050.95	8,164.43	8,057.31	20,552,452	20,552,452

## 4.3 Trip Type Information



## Village South Specific Plan (Proposed) - Los Angeles-South Coast County, Summer

Land Use	Miles			Trip %			Trip Purpose %		
	H-W or C-W	H-S or C-C	H-O or C-NW	H-W or C-W	H-S or C-C	H-O or C-NW	Primary	Diverted	Pass-by
Apartments Low Rise	14.70	5.90	8.70	40.20	19.20	40.60	86	11	3
Apartments Mid Rise	14.70	5.90	8.70	40.20	19.20	40.60	86	11	3
General Office Building	16.60	8.40	6.90	33.00	48.00	19.00	77	19	4
High Turnover (Sit Down	16.60	8.40	6.90	8.50	72.50	19.00	37	20	43
Hotel	16.60	8.40	6.90	19.40	61.60	19.00	58	38	4
Quality Restaurant	16.60	8.40	6.90	12.00	69.00	19.00	38	18	44
Regional Shopping Center	16.60	8.40	6.90	16.30	64.70	19.00	54	35	11

## 4.4 Fleet Mix

Land Use	LDA	LDT1	LDT2	MDV	LHD1	LHD2	MHD	HHD	OBUS	UBUS	MCY	SBUS	MH
Apartments Low Rise	0.543088	0.044216	0.209971	0.116369	0.014033	0.006332	0.021166	0.033577	0.002613	0.001817	0.005285	0.000712	0.000821
Apartments Mid Rise	0.543088	0.044216	0.209971	0.116369	0.014033	0.006332	0.021166	0.033577	0.002613	0.001817	0.005285	0.000712	0.000821
General Office Building	0.543088	0.044216	0.209971	0.116369	0.014033	0.006332	0.021166	0.033577	0.002613	0.001817	0.005285	0.000712	0.000821
High Turnover (Sit Down Restaurant)	0.543088	0.044216	0.209971	0.116369	0.014033	0.006332	0.021166	0.033577	0.002613	0.001817	0.005285	0.000712	0.000821
Hotel	0.543088	0.044216	0.209971	0.116369	0.014033	0.006332	0.021166	0.033577	0.002613	0.001817	0.005285	0.000712	0.000821
Quality Restaurant	0.543088	0.044216	0.209971	0.116369	0.014033	0.006332	0.021166	0.033577	0.002613	0.001817	0.005285	0.000712	0.000821
Regional Shopping Center	0.543088	0.044216	0.209971	0.116369	0.014033	0.006332	0.021166	0.033577	0.002613	0.001817	0.005285	0.000712	0.000821

## 5.0 Energy Detail

---

Historical Energy Use: N

## 5.1 Mitigation Measures Energy

---

## Village South Specific Plan (Proposed) - Los Angeles-South Coast County, Summer

	ROG	NOx	CO	SO2	Fugitive PM10	Exhaust PM10	PM10 Total	Fugitive PM2.5	Exhaust PM2.5	PM2.5 Total	Bio- CO2	NBio- CO2	Total CO2	CH4	N2O	CO2e
Category	lb/day										lb/day					
NaturalGas Mitigated	0.7660	6.7462	4.2573	0.0418		0.5292	0.5292		0.5292	0.5292		8,355.983 2	8,355.983 2	0.1602	0.1532	8,405.638 7
NaturalGas Unmitigated	0.7660	6.7462	4.2573	0.0418		0.5292	0.5292		0.5292	0.5292		8,355.983 2	8,355.983 2	0.1602	0.1532	8,405.638 7

## Village South Specific Plan (Proposed) - Los Angeles-South Coast County, Summer

**5.2 Energy by Land Use - NaturalGas****Unmitigated**

	NaturalGas Use	ROG	NOx	CO	SO2	Fugitive PM10	Exhaust PM10	PM10 Total	Fugitive PM2.5	Exhaust PM2.5	PM2.5 Total	Bio- CO2	NBio- CO2	Total CO2	CH4	N2O	CO2e
Land Use	kBTU/yr	lb/day										lb/day					
Apartments Low Rise	1119.16	0.0121	0.1031	0.0439	6.6000e-004		8.3400e-003	8.3400e-003		8.3400e-003	8.3400e-003		131.6662	131.6662	2.5200e-003	2.4100e-003	132.4486
Apartments Mid Rise	35784.3	0.3859	3.2978	1.4033	0.0211		0.2666	0.2666		0.2666	0.2666		4,209.9164	4,209.9164	0.0807	0.0772	4,234.9339
General Office Building	1283.42	0.0138	0.1258	0.1057	7.5000e-004		9.5600e-003	9.5600e-003		9.5600e-003	9.5600e-003		150.9911	150.9911	2.8900e-003	2.7700e-003	151.8884
High Turnover (Sit Down Restaurant)	22759.9	0.2455	2.2314	1.8743	0.0134		0.1696	0.1696		0.1696	0.1696		2,677.6342	2,677.6342	0.0513	0.0491	2,693.5460
Hotel	4769.72	0.0514	0.4676	0.3928	2.8100e-003		0.0355	0.0355		0.0355	0.0355		561.1436	561.1436	0.0108	0.0103	564.4782
Quality Restaurant	5057.75	0.0545	0.4959	0.4165	2.9800e-003		0.0377	0.0377		0.0377	0.0377		595.0298	595.0298	0.0114	0.0109	598.5658
Regional Shopping Center	251.616	2.7100e-003	0.0247	0.0207	1.5000e-004		1.8700e-003	1.8700e-003		1.8700e-003	1.8700e-003		29.6019	29.6019	5.7000e-004	5.4000e-004	29.7778
<b>Total</b>		<b>0.7660</b>	<b>6.7463</b>	<b>4.2573</b>	<b>0.0418</b>		<b>0.5292</b>	<b>0.5292</b>		<b>0.5292</b>	<b>0.5292</b>		<b>8,355.9832</b>	<b>8,355.9832</b>	<b>0.1602</b>	<b>0.1532</b>	<b>8,405.6387</b>

## Village South Specific Plan (Proposed) - Los Angeles-South Coast County, Summer

**5.2 Energy by Land Use - NaturalGas****Mitigated**

	NaturalGas Use	ROG	NOx	CO	SO2	Fugitive PM10	Exhaust PM10	PM10 Total	Fugitive PM2.5	Exhaust PM2.5	PM2.5 Total	Bio- CO2	NBio- CO2	Total CO2	CH4	N2O	CO2e
Land Use	kBTU/yr	lb/day										lb/day					
Apartments Low Rise	1.11916	0.0121	0.1031	0.0439	6.6000e-004		8.3400e-003	8.3400e-003		8.3400e-003	8.3400e-003		131.6662	131.6662	2.5200e-003	2.4100e-003	132.4486
Apartments Mid Rise	35.7843	0.3859	3.2978	1.4033	0.0211		0.2666	0.2666		0.2666	0.2666		4,209.9164	4,209.9164	0.0807	0.0772	4,234.9339
General Office Building	1.28342	0.0138	0.1258	0.1057	7.5000e-004		9.5600e-003	9.5600e-003		9.5600e-003	9.5600e-003		150.9911	150.9911	2.8900e-003	2.7700e-003	151.8884
High Turnover (Sit Down Restaurant)	22.7599	0.2455	2.2314	1.8743	0.0134		0.1696	0.1696		0.1696	0.1696		2,677.6342	2,677.6342	0.0513	0.0491	2,693.5460
Hotel	4.76972	0.0514	0.4676	0.3928	2.8100e-003		0.0355	0.0355		0.0355	0.0355		561.1436	561.1436	0.0108	0.0103	564.4782
Quality Restaurant	5.05775	0.0545	0.4959	0.4165	2.9800e-003		0.0377	0.0377		0.0377	0.0377		595.0298	595.0298	0.0114	0.0109	598.5658
Regional Shopping Center	0.251616	2.7100e-003	0.0247	0.0207	1.5000e-004		1.8700e-003	1.8700e-003		1.8700e-003	1.8700e-003		29.6019	29.6019	5.7000e-004	5.4000e-004	29.7778
<b>Total</b>		<b>0.7660</b>	<b>6.7463</b>	<b>4.2573</b>	<b>0.0418</b>		<b>0.5292</b>	<b>0.5292</b>		<b>0.5292</b>	<b>0.5292</b>		<b>8,355.9832</b>	<b>8,355.9832</b>	<b>0.1602</b>	<b>0.1532</b>	<b>8,405.6387</b>

**6.0 Area Detail****6.1 Mitigation Measures Area**

## Village South Specific Plan (Proposed) - Los Angeles-South Coast County, Summer

	ROG	NOx	CO	SO2	Fugitive PM10	Exhaust PM10	PM10 Total	Fugitive PM2.5	Exhaust PM2.5	PM2.5 Total	Bio- CO2	NBio- CO2	Total CO2	CH4	N2O	CO2e
Category	lb/day										lb/day					
Mitigated	30.5020	15.0496	88.4430	0.0944		1.5974	1.5974		1.5974	1.5974	0.0000	18,148.5950	18,148.5950	0.4874	0.3300	18,259.1192
Unmitigated	30.5020	15.0496	88.4430	0.0944		1.5974	1.5974		1.5974	1.5974	0.0000	18,148.5950	18,148.5950	0.4874	0.3300	18,259.1192

## 6.2 Area by SubCategory

Unmitigated

	ROG	NOx	CO	SO2	Fugitive PM10	Exhaust PM10	PM10 Total	Fugitive PM2.5	Exhaust PM2.5	PM2.5 Total	Bio- CO2	NBio- CO2	Total CO2	CH4	N2O	CO2e
SubCategory	lb/day										lb/day					
Architectural Coating	2.2670					0.0000	0.0000		0.0000	0.0000			0.0000			0.0000
Consumer Products	24.1085					0.0000	0.0000		0.0000	0.0000			0.0000			0.0000
Hearth	1.6500	14.1000	6.0000	0.0900		1.1400	1.1400		1.1400	1.1400	0.0000	18,000.0000	18,000.0000	0.3450	0.3300	18,106.9650
Landscaping	2.4766	0.9496	82.4430	4.3600e-003		0.4574	0.4574		0.4574	0.4574		148.5950	148.5950	0.1424		152.1542
<b>Total</b>	<b>30.5020</b>	<b>15.0496</b>	<b>88.4430</b>	<b>0.0944</b>		<b>1.5974</b>	<b>1.5974</b>		<b>1.5974</b>	<b>1.5974</b>	<b>0.0000</b>	<b>18,148.5950</b>	<b>18,148.5950</b>	<b>0.4874</b>	<b>0.3300</b>	<b>18,259.1192</b>

## Village South Specific Plan (Proposed) - Los Angeles-South Coast County, Summer

**6.2 Area by SubCategory****Mitigated**

	ROG	NOx	CO	SO2	Fugitive PM10	Exhaust PM10	PM10 Total	Fugitive PM2.5	Exhaust PM2.5	PM2.5 Total	Bio- CO2	NBio- CO2	Total CO2	CH4	N2O	CO2e
SubCategory	lb/day										lb/day					
Architectural Coating	2.2670					0.0000	0.0000		0.0000	0.0000			0.0000			0.0000
Consumer Products	24.1085					0.0000	0.0000		0.0000	0.0000			0.0000			0.0000
Hearth	1.6500	14.1000	6.0000	0.0900		1.1400	1.1400		1.1400	1.1400	0.0000	18,000.0000	18,000.0000	0.3450	0.3300	18,106.9650
Landscaping	2.4766	0.9496	82.4430	4.3600e-003		0.4574	0.4574		0.4574	0.4574		148.5950	148.5950	0.1424		152.1542
<b>Total</b>	<b>30.5020</b>	<b>15.0496</b>	<b>88.4430</b>	<b>0.0944</b>		<b>1.5974</b>	<b>1.5974</b>		<b>1.5974</b>	<b>1.5974</b>	<b>0.0000</b>	<b>18,148.5950</b>	<b>18,148.5950</b>	<b>0.4874</b>	<b>0.3300</b>	<b>18,259.1192</b>

**7.0 Water Detail****7.1 Mitigation Measures Water****8.0 Waste Detail****8.1 Mitigation Measures Waste****9.0 Operational Offroad**

Equipment Type	Number	Hours/Day	Days/Year	Horse Power	Load Factor	Fuel Type
----------------	--------	-----------	-----------	-------------	-------------	-----------

**10.0 Stationary Equipment**

## Village South Specific Plan (Proposed) - Los Angeles-South Coast County, Summer

**Fire Pumps and Emergency Generators**

Equipment Type	Number	Hours/Day	Hours/Year	Horse Power	Load Factor	Fuel Type
----------------	--------	-----------	------------	-------------	-------------	-----------

**Boilers**

Equipment Type	Number	Heat Input/Day	Heat Input/Year	Boiler Rating	Fuel Type
----------------	--------	----------------	-----------------	---------------	-----------

**User Defined Equipment**

Equipment Type	Number
----------------	--------

**11.0 Vegetation**

---

## Village South Specific Plan (Proposed) - Los Angeles-South Coast County, Winter

## Village South Specific Plan (Proposed)

### Los Angeles-South Coast County, Winter

## 1.0 Project Characteristics

### 1.1 Land Usage

Land Uses	Size	Metric	Lot Acreage	Floor Surface Area	Population
General Office Building	45.00	1000sqft	1.03	45,000.00	0
High Turnover (Sit Down Restaurant)	36.00	1000sqft	0.83	36,000.00	0
Hotel	50.00	Room	1.67	72,600.00	0
Quality Restaurant	8.00	1000sqft	0.18	8,000.00	0
Apartments Low Rise	25.00	Dwelling Unit	1.56	25,000.00	72
Apartments Mid Rise	975.00	Dwelling Unit	25.66	975,000.00	2789
Regional Shopping Center	56.00	1000sqft	1.29	56,000.00	0

### 1.2 Other Project Characteristics

<b>Urbanization</b>	Urban	<b>Wind Speed (m/s)</b>	2.2	<b>Precipitation Freq (Days)</b>	33
<b>Climate Zone</b>	9			<b>Operational Year</b>	2028
<b>Utility Company</b>	Southern California Edison				
<b>CO2 Intensity (lb/MWhr)</b>	702.44	<b>CH4 Intensity (lb/MWhr)</b>	0.029	<b>N2O Intensity (lb/MWhr)</b>	0.006

### 1.3 User Entered Comments & Non-Default Data



## Village South Specific Plan (Proposed) - Los Angeles-South Coast County, Winter

Project Characteristics - Consistent with the DEIR's model.

Land Use - See SWAPE comment regarding residential and retail land uses.

Construction Phase - See SWAPE comment regarding individual construction phase lengths.

Demolition - Consistent with the DEIR's model. See SWAPE comment regarding demolition.

Vehicle Trips - Saturday trips consistent with the DEIR's model. See SWAPE comment regarding weekday and Sunday trips.

Woodstoves - Woodstoves and wood-burning fireplaces consistent with the DEIR's model. See SWAPE comment regarding gas fireplaces.

Energy Use -

Construction Off-road Equipment Mitigation - See SWAPE comment on construction-related mitigation.

Area Mitigation - See SWAPE comment regarding operational mitigation measures.

Water Mitigation - See SWAPE comment regarding operational mitigation measures.

Trips and VMT - Local hire provision

Table Name	Column Name	Default Value	New Value
tblFireplaces	FireplaceWoodMass	1,019.20	0.00
tblFireplaces	FireplaceWoodMass	1,019.20	0.00
tblFireplaces	NumberWood	1.25	0.00
tblFireplaces	NumberWood	48.75	0.00
tblTripsAndVMT	WorkerTripLength	14.70	10.00
tblTripsAndVMT	WorkerTripLength	14.70	10.00
tblTripsAndVMT	WorkerTripLength	14.70	10.00
tblTripsAndVMT	WorkerTripLength	14.70	10.00
tblTripsAndVMT	WorkerTripLength	14.70	10.00
tblTripsAndVMT	WorkerTripLength	14.70	10.00
tblVehicleTrips	ST_TR	7.16	6.17
tblVehicleTrips	ST_TR	6.39	3.87
tblVehicleTrips	ST_TR	2.46	1.39
tblVehicleTrips	ST_TR	158.37	79.82

## Village South Specific Plan (Proposed) - Los Angeles-South Coast County, Winter

tblVehicleTrips	ST_TR	8.19	3.75
tblVehicleTrips	ST_TR	94.36	63.99
tblVehicleTrips	ST_TR	49.97	10.74
tblVehicleTrips	SU_TR	6.07	6.16
tblVehicleTrips	SU_TR	5.86	4.18
tblVehicleTrips	SU_TR	1.05	0.69
tblVehicleTrips	SU_TR	131.84	78.27
tblVehicleTrips	SU_TR	5.95	3.20
tblVehicleTrips	SU_TR	72.16	57.65
tblVehicleTrips	SU_TR	25.24	6.39
tblVehicleTrips	WD_TR	6.59	5.83
tblVehicleTrips	WD_TR	6.65	4.13
tblVehicleTrips	WD_TR	11.03	6.41
tblVehicleTrips	WD_TR	127.15	65.80
tblVehicleTrips	WD_TR	8.17	3.84
tblVehicleTrips	WD_TR	89.95	62.64
tblVehicleTrips	WD_TR	42.70	9.43
tblWoodstoves	NumberCatalytic	1.25	0.00
tblWoodstoves	NumberCatalytic	48.75	0.00
tblWoodstoves	NumberNoncatalytic	1.25	0.00
tblWoodstoves	NumberNoncatalytic	48.75	0.00
tblWoodstoves	WoodstoveDayYear	25.00	0.00
tblWoodstoves	WoodstoveDayYear	25.00	0.00
tblWoodstoves	WoodstoveWoodMass	999.60	0.00
tblWoodstoves	WoodstoveWoodMass	999.60	0.00

## 2.0 Emissions Summary

## Village South Specific Plan (Proposed) - Los Angeles-South Coast County, Winter

**2.1 Overall Construction (Maximum Daily Emission)****Unmitigated Construction**

	ROG	NOx	CO	SO2	Fugitive PM10	Exhaust PM10	PM10 Total	Fugitive PM2.5	Exhaust PM2.5	PM2.5 Total	Bio- CO2	NBio- CO2	Total CO2	CH4	N2O	CO2e
Year	lb/day										lb/day					
2021	4.2621	46.4460	31.4068	0.0635	18.2032	2.0456	20.2488	9.9670	1.8820	11.8490	0.0000	6,154.3377	6,154.3377	1.9472	0.0000	6,203.0186
2022	4.7966	38.8851	39.6338	0.1195	8.8255	1.6361	10.4616	3.6369	1.5052	5.1421	0.0000	12,035.3440	12,035.3440	1.9482	0.0000	12,060.6013
2023	4.3939	25.8648	37.5031	0.1162	7.0088	0.7598	7.7685	1.8799	0.7142	2.5940	0.0000	11,710.4080	11,710.4080	0.9617	0.0000	11,734.4497
2024	237.0656	9.5503	14.9372	0.0238	1.2171	0.4694	1.2875	0.3229	0.4319	0.4621	0.0000	2,307.0517	2,307.0517	0.7164	0.0000	2,324.9627
Maximum	237.0656	46.4460	39.6338	0.1195	18.2032	2.0456	20.2488	9.9670	1.8820	11.8490	0.0000	12,035.3440	12,035.3440	1.9482	0.0000	12,060.6013

## Village South Specific Plan (Proposed) - Los Angeles-South Coast County, Winter

## 2.1 Overall Construction (Maximum Daily Emission)

### Mitigated Construction

	ROG	NOx	CO	SO2	Fugitive PM10	Exhaust PM10	PM10 Total	Fugitive PM2.5	Exhaust PM2.5	PM2.5 Total	Bio- CO2	NBio- CO2	Total CO2	CH4	N2O	CO2e
Year	lb/day										lb/day					
2021	4.2621	46.4460	31.4068	0.0635	18.2032	2.0456	20.2488	9.9670	1.8820	11.8490	0.0000	6,154.3377	6,154.3377	1.9472	0.0000	6,203.0186
2022	4.7966	38.8851	39.6338	0.1195	8.8255	1.6361	10.4616	3.6369	1.5052	5.1421	0.0000	12,035.3440	12,035.3440	1.9482	0.0000	12,060.6013
2023	4.3939	25.8648	37.5031	0.1162	7.0088	0.7598	7.7685	1.8799	0.7142	2.5940	0.0000	11,710.4080	11,710.4080	0.9617	0.0000	11,734.4497
2024	237.0656	9.5503	14.9372	0.0238	1.2171	0.4694	1.2875	0.3229	0.4319	0.4621	0.0000	2,307.0517	2,307.0517	0.7164	0.0000	2,324.9627
Maximum	237.0656	46.4460	39.6338	0.1195	18.2032	2.0456	20.2488	9.9670	1.8820	11.8490	0.0000	12,035.3440	12,035.3440	1.9482	0.0000	12,060.6013

[illegible]

## Village South Specific Plan (Proposed) - Los Angeles-South Coast County, Winter

**2.2 Overall Operational****Unmitigated Operational**

	ROG	NOx	CO	SO2	Fugitive PM10	Exhaust PM10	PM10 Total	Fugitive PM2.5	Exhaust PM2.5	PM2.5 Total	Bio- CO2	NBio- CO2	Total CO2	CH4	N2O	CO2e
Category	lb/day										lb/day					
Area	30.5020	15.0496	88.4430	0.0944		1.5974	1.5974		1.5974	1.5974	0.0000	18,148.59 50	18,148.59 50	0.4874	0.3300	18,259.11 92
Energy	0.7660	6.7462	4.2573	0.0418		0.5292	0.5292		0.5292	0.5292		8,355.983 2	8,355.983 2	0.1602	0.1532	8,405.638 7
Mobile	9.5233	45.9914	110.0422	0.4681	45.9592	0.3373	46.2965	12.2950	0.3132	12.6083		47,917.80 05	47,917.80 05	2.1953		47,972.68 39
<b>Total</b>	<b>40.7912</b>	<b>67.7872</b>	<b>202.7424</b>	<b>0.6043</b>	<b>45.9592</b>	<b>2.4640</b>	<b>48.4231</b>	<b>12.2950</b>	<b>2.4399</b>	<b>14.7349</b>	<b>0.0000</b>	<b>74,422.37 87</b>	<b>74,422.37 87</b>	<b>2.8429</b>	<b>0.4832</b>	<b>74,637.44 17</b>

**Mitigated Operational**

	ROG	NOx	CO	SO2	Fugitive PM10	Exhaust PM10	PM10 Total	Fugitive PM2.5	Exhaust PM2.5	PM2.5 Total	Bio- CO2	NBio- CO2	Total CO2	CH4	N2O	CO2e
Category	lb/day										lb/day					
Area	30.5020	15.0496	88.4430	0.0944		1.5974	1.5974		1.5974	1.5974	0.0000	18,148.59 50	18,148.59 50	0.4874	0.3300	18,259.11 92
Energy	0.7660	6.7462	4.2573	0.0418		0.5292	0.5292		0.5292	0.5292		8,355.983 2	8,355.983 2	0.1602	0.1532	8,405.638 7
Mobile	9.5233	45.9914	110.0422	0.4681	45.9592	0.3373	46.2965	12.2950	0.3132	12.6083		47,917.80 05	47,917.80 05	2.1953		47,972.68 39
<b>Total</b>	<b>40.7912</b>	<b>67.7872</b>	<b>202.7424</b>	<b>0.6043</b>	<b>45.9592</b>	<b>2.4640</b>	<b>48.4231</b>	<b>12.2950</b>	<b>2.4399</b>	<b>14.7349</b>	<b>0.0000</b>	<b>74,422.37 87</b>	<b>74,422.37 87</b>	<b>2.8429</b>	<b>0.4832</b>	<b>74,637.44 17</b>

## Village South Specific Plan (Proposed) - Los Angeles-South Coast County, Winter

	ROG	NOx	CO	SO2	Fugitive PM10	Exhaust PM10	PM10 Total	Fugitive PM2.5	Exhaust PM2.5	PM2.5 Total	Bio- CO2	NBio-CO2	Total CO2	CH4	N2O	CO2e
Percent Reduction	0.00	0.00	0.00	0.00	0.00	0.00	0.00	0.00	0.00	0.00	0.00	0.00	0.00	0.00	0.00	0.00

### 3.0 Construction Detail

---

#### Construction Phase

Phase Number	Phase Name	Phase Type	Start Date	End Date	Num Days Week	Num Days	Phase Description
1	Demolition	Demolition	9/1/2021	10/12/2021	5	30	
2	Site Preparation	Site Preparation	10/13/2021	11/9/2021	5	20	
3	Grading	Grading	11/10/2021	1/11/2022	5	45	
4	Building Construction	Building Construction	1/12/2022	12/12/2023	5	500	
5	Paving	Paving	12/13/2023	1/30/2024	5	35	
6	Architectural Coating	Architectural Coating	1/31/2024	3/19/2024	5	35	

**Acres of Grading (Site Preparation Phase): 0**

**Acres of Grading (Grading Phase): 112.5**

**Acres of Paving: 0**

**Residential Indoor: 2,025,000; Residential Outdoor: 675,000; Non-Residential Indoor: 326,400; Non-Residential Outdoor: 108,800; Striped Parking Area: 0 (Architectural Coating – sqft)**

#### OffRoad Equipment

## Village South Specific Plan (Proposed) - Los Angeles-South Coast County, Winter

Phase Name	Offroad Equipment Type	Amount	Usage Hours	Horse Power	Load Factor
Demolition	Concrete/Industrial Saws	1	8.00	81	0.73
Demolition	Excavators	3	8.00	158	0.38
Demolition	Rubber Tired Dozers	2	8.00	247	0.40
Site Preparation	Rubber Tired Dozers	3	8.00	247	0.40
Site Preparation	Tractors/Loaders/Backhoes	4	8.00	97	0.37
Grading	Excavators	2	8.00	158	0.38
Grading	Graders	1	8.00	187	0.41
Grading	Rubber Tired Dozers	1	8.00	247	0.40
Grading	Scrapers	2	8.00	367	0.48
Grading	Tractors/Loaders/Backhoes	2	8.00	97	0.37
Building Construction	Cranes	1	7.00	231	0.29
Building Construction	Forklifts	3	8.00	89	0.20
Building Construction	Generator Sets	1	8.00	84	0.74
Building Construction	Tractors/Loaders/Backhoes	3	7.00	97	0.37
Building Construction	Welders	1	8.00	46	0.45
Paving	Pavers	2	8.00	130	0.42
Paving	Paving Equipment	2	8.00	132	0.36
Paving	Rollers	2	8.00	80	0.38
Architectural Coating	Air Compressors	1	6.00	78	0.48

Trips and VMT

## Village South Specific Plan (Proposed) - Los Angeles-South Coast County, Winter

Phase Name	Offroad Equipment Count	Worker Trip Number	Vendor Trip Number	Hauling Trip Number	Worker Trip Length	Vendor Trip Length	Hauling Trip Length	Worker Vehicle Class	Vendor Vehicle Class	Hauling Vehicle Class
Demolition	6	15.00	0.00	458.00	10.00	6.90	20.00	LD_Mix	HDT_Mix	HHDT
Site Preparation	7	18.00	0.00	0.00	10.00	6.90	20.00	LD_Mix	HDT_Mix	HHDT
Grading	8	20.00	0.00	0.00	10.00	6.90	20.00	LD_Mix	HDT_Mix	HHDT
Building Construction	9	801.00	143.00	0.00	10.00	6.90	20.00	LD_Mix	HDT_Mix	HHDT
Paving	6	15.00	0.00	0.00	10.00	6.90	20.00	LD_Mix	HDT_Mix	HHDT
Architectural Coating	1	160.00	0.00	0.00	10.00	6.90	20.00	LD_Mix	HDT_Mix	HHDT

## 3.1 Mitigation Measures Construction

## 3.2 Demolition - 2021

Unmitigated Construction On-Site

	ROG	NOx	CO	SO2	Fugitive PM10	Exhaust PM10	PM10 Total	Fugitive PM2.5	Exhaust PM2.5	PM2.5 Total	Bio- CO2	NBio- CO2	Total CO2	CH4	N2O	CO2e
Category	lb/day										lb/day					
Fugitive Dust					3.3074	0.0000	3.3074	0.5008	0.0000	0.5008			0.0000			0.0000
Off-Road	3.1651	31.4407	21.5650	0.0388		1.5513	1.5513		1.4411	1.4411		3,747.9449	3,747.9449	1.0549		3,774.3174
<b>Total</b>	<b>3.1651</b>	<b>31.4407</b>	<b>21.5650</b>	<b>0.0388</b>	<b>3.3074</b>	<b>1.5513</b>	<b>4.8588</b>	<b>0.5008</b>	<b>1.4411</b>	<b>1.9419</b>		<b>3,747.9449</b>	<b>3,747.9449</b>	<b>1.0549</b>		<b>3,774.3174</b>



## Village South Specific Plan (Proposed) - Los Angeles-South Coast County, Winter

**3.2 Demolition - 2021****Unmitigated Construction Off-Site**

	ROG	NOx	CO	SO2	Fugitive PM10	Exhaust PM10	PM10 Total	Fugitive PM2.5	Exhaust PM2.5	PM2.5 Total	Bio- CO2	NBio- CO2	Total CO2	CH4	N2O	CO2e
Category	lb/day										lb/day					
Hauling	0.1304	4.1454	1.0182	0.0117	0.2669	0.0128	0.2797	0.0732	0.0122	0.0854		1,269.855 5	1,269.855 5	0.0908		1,272.125 2
Vendor	0.0000	0.0000	0.0000	0.0000	0.0000	0.0000	0.0000	0.0000	0.0000	0.0000		0.0000	0.0000	0.0000		0.0000
Worker	0.0532	0.0346	0.3963	1.1100e-003	0.1141	9.5000e-004	0.1151	0.0303	8.8000e-004	0.0311		110.4707	110.4707	3.3300e-003		110.5539
<b>Total</b>	<b>0.1835</b>	<b>4.1800</b>	<b>1.4144</b>	<b>0.0128</b>	<b>0.3810</b>	<b>0.0137</b>	<b>0.3948</b>	<b>0.1034</b>	<b>0.0131</b>	<b>0.1165</b>		<b>1,380.326 2</b>	<b>1,380.326 2</b>	<b>0.0941</b>		<b>1,382.679 1</b>

**Mitigated Construction On-Site**

	ROG	NOx	CO	SO2	Fugitive PM10	Exhaust PM10	PM10 Total	Fugitive PM2.5	Exhaust PM2.5	PM2.5 Total	Bio- CO2	NBio- CO2	Total CO2	CH4	N2O	CO2e
Category	lb/day										lb/day					
Fugitive Dust					3.3074	0.0000	3.3074	0.5008	0.0000	0.5008			0.0000			0.0000
Off-Road	3.1651	31.4407	21.5650	0.0388		1.5513	1.5513		1.4411	1.4411	0.0000	3,747.944 9	3,747.944 9	1.0549		3,774.317 4
<b>Total</b>	<b>3.1651</b>	<b>31.4407</b>	<b>21.5650</b>	<b>0.0388</b>	<b>3.3074</b>	<b>1.5513</b>	<b>4.8588</b>	<b>0.5008</b>	<b>1.4411</b>	<b>1.9419</b>	<b>0.0000</b>	<b>3,747.944 9</b>	<b>3,747.944 9</b>	<b>1.0549</b>		<b>3,774.317 4</b>

## Village South Specific Plan (Proposed) - Los Angeles-South Coast County, Winter

**3.2 Demolition - 2021****Mitigated Construction Off-Site**

	ROG	NOx	CO	SO2	Fugitive PM10	Exhaust PM10	PM10 Total	Fugitive PM2.5	Exhaust PM2.5	PM2.5 Total	Bio- CO2	NBio- CO2	Total CO2	CH4	N2O	CO2e
Category	lb/day										lb/day					
Hauling	0.1304	4.1454	1.0182	0.0117	0.2669	0.0128	0.2797	0.0732	0.0122	0.0854		1,269.855 5	1,269.855 5	0.0908		1,272.125 2
Vendor	0.0000	0.0000	0.0000	0.0000	0.0000	0.0000	0.0000	0.0000	0.0000	0.0000		0.0000	0.0000	0.0000		0.0000
Worker	0.0532	0.0346	0.3963	1.1100e-003	0.1141	9.5000e-004	0.1151	0.0303	8.8000e-004	0.0311		110.4707	110.4707	3.3300e-003		110.5539
<b>Total</b>	<b>0.1835</b>	<b>4.1800</b>	<b>1.4144</b>	<b>0.0128</b>	<b>0.3810</b>	<b>0.0137</b>	<b>0.3948</b>	<b>0.1034</b>	<b>0.0131</b>	<b>0.1165</b>		<b>1,380.326 2</b>	<b>1,380.326 2</b>	<b>0.0941</b>		<b>1,382.679 1</b>

**3.3 Site Preparation - 2021****Unmitigated Construction On-Site**

	ROG	NOx	CO	SO2	Fugitive PM10	Exhaust PM10	PM10 Total	Fugitive PM2.5	Exhaust PM2.5	PM2.5 Total	Bio- CO2	NBio- CO2	Total CO2	CH4	N2O	CO2e
Category	lb/day										lb/day					
Fugitive Dust					18.0663	0.0000	18.0663	9.9307	0.0000	9.9307			0.0000			0.0000
Off-Road	3.8882	40.4971	21.1543	0.0380		2.0445	2.0445		1.8809	1.8809		3,685.656 9	3,685.656 9	1.1920		3,715.457 3
<b>Total</b>	<b>3.8882</b>	<b>40.4971</b>	<b>21.1543</b>	<b>0.0380</b>	<b>18.0663</b>	<b>2.0445</b>	<b>20.1107</b>	<b>9.9307</b>	<b>1.8809</b>	<b>11.8116</b>		<b>3,685.656 9</b>	<b>3,685.656 9</b>	<b>1.1920</b>		<b>3,715.457 3</b>

## Village South Specific Plan (Proposed) - Los Angeles-South Coast County, Winter

**3.3 Site Preparation - 2021****Unmitigated Construction Off-Site**

	ROG	NOx	CO	SO2	Fugitive PM10	Exhaust PM10	PM10 Total	Fugitive PM2.5	Exhaust PM2.5	PM2.5 Total	Bio- CO2	NBio- CO2	Total CO2	CH4	N2O	CO2e
Category	lb/day										lb/day					
Hauling	0.0000	0.0000	0.0000	0.0000	0.0000	0.0000	0.0000	0.0000	0.0000	0.0000		0.0000	0.0000	0.0000		0.0000
Vendor	0.0000	0.0000	0.0000	0.0000	0.0000	0.0000	0.0000	0.0000	0.0000	0.0000		0.0000	0.0000	0.0000		0.0000
Worker	0.0638	0.0415	0.4755	1.3300e-003	0.1369	1.1400e-003	0.1381	0.0363	1.0500e-003	0.0374		132.5649	132.5649	3.9900e-003		132.6646
<b>Total</b>	<b>0.0638</b>	<b>0.0415</b>	<b>0.4755</b>	<b>1.3300e-003</b>	<b>0.1369</b>	<b>1.1400e-003</b>	<b>0.1381</b>	<b>0.0363</b>	<b>1.0500e-003</b>	<b>0.0374</b>		<b>132.5649</b>	<b>132.5649</b>	<b>3.9900e-003</b>		<b>132.6646</b>

**Mitigated Construction On-Site**

	ROG	NOx	CO	SO2	Fugitive PM10	Exhaust PM10	PM10 Total	Fugitive PM2.5	Exhaust PM2.5	PM2.5 Total	Bio- CO2	NBio- CO2	Total CO2	CH4	N2O	CO2e
Category	lb/day										lb/day					
Fugitive Dust					18.0663	0.0000	18.0663	9.9307	0.0000	9.9307			0.0000			0.0000
Off-Road	3.8882	40.4971	21.1543	0.0380		2.0445	2.0445		1.8809	1.8809	0.0000	3,685.6569	3,685.6569	1.1920		3,715.4573
<b>Total</b>	<b>3.8882</b>	<b>40.4971</b>	<b>21.1543</b>	<b>0.0380</b>	<b>18.0663</b>	<b>2.0445</b>	<b>20.1107</b>	<b>9.9307</b>	<b>1.8809</b>	<b>11.8116</b>	<b>0.0000</b>	<b>3,685.6569</b>	<b>3,685.6569</b>	<b>1.1920</b>		<b>3,715.4573</b>

## Village South Specific Plan (Proposed) - Los Angeles-South Coast County, Winter

**3.3 Site Preparation - 2021****Mitigated Construction Off-Site**

	ROG	NOx	CO	SO2	Fugitive PM10	Exhaust PM10	PM10 Total	Fugitive PM2.5	Exhaust PM2.5	PM2.5 Total	Bio- CO2	NBio- CO2	Total CO2	CH4	N2O	CO2e
Category	lb/day										lb/day					
Hauling	0.0000	0.0000	0.0000	0.0000	0.0000	0.0000	0.0000	0.0000	0.0000	0.0000		0.0000	0.0000	0.0000		0.0000
Vendor	0.0000	0.0000	0.0000	0.0000	0.0000	0.0000	0.0000	0.0000	0.0000	0.0000		0.0000	0.0000	0.0000		0.0000
Worker	0.0638	0.0415	0.4755	1.3300e-003	0.1369	1.1400e-003	0.1381	0.0363	1.0500e-003	0.0374		132.5649	132.5649	3.9900e-003		132.6646
<b>Total</b>	<b>0.0638</b>	<b>0.0415</b>	<b>0.4755</b>	<b>1.3300e-003</b>	<b>0.1369</b>	<b>1.1400e-003</b>	<b>0.1381</b>	<b>0.0363</b>	<b>1.0500e-003</b>	<b>0.0374</b>		<b>132.5649</b>	<b>132.5649</b>	<b>3.9900e-003</b>		<b>132.6646</b>

**3.4 Grading - 2021****Unmitigated Construction On-Site**

	ROG	NOx	CO	SO2	Fugitive PM10	Exhaust PM10	PM10 Total	Fugitive PM2.5	Exhaust PM2.5	PM2.5 Total	Bio- CO2	NBio- CO2	Total CO2	CH4	N2O	CO2e
Category	lb/day										lb/day					
Fugitive Dust					8.6733	0.0000	8.6733	3.5965	0.0000	3.5965			0.0000			0.0000
Off-Road	4.1912	46.3998	30.8785	0.0620		1.9853	1.9853		1.8265	1.8265		6,007.0434	6,007.0434	1.9428		6,055,6134
<b>Total</b>	<b>4.1912</b>	<b>46.3998</b>	<b>30.8785</b>	<b>0.0620</b>	<b>8.6733</b>	<b>1.9853</b>	<b>10.6587</b>	<b>3.5965</b>	<b>1.8265</b>	<b>5.4230</b>		<b>6,007.0434</b>	<b>6,007.0434</b>	<b>1.9428</b>		<b>6,055,6134</b>

## Village South Specific Plan (Proposed) - Los Angeles-South Coast County, Winter

**3.4 Grading - 2021****Unmitigated Construction Off-Site**

	ROG	NOx	CO	SO2	Fugitive PM10	Exhaust PM10	PM10 Total	Fugitive PM2.5	Exhaust PM2.5	PM2.5 Total	Bio- CO2	NBio- CO2	Total CO2	CH4	N2O	CO2e
Category	lb/day										lb/day					
Hauling	0.0000	0.0000	0.0000	0.0000	0.0000	0.0000	0.0000	0.0000	0.0000	0.0000		0.0000	0.0000	0.0000		0.0000
Vendor	0.0000	0.0000	0.0000	0.0000	0.0000	0.0000	0.0000	0.0000	0.0000	0.0000		0.0000	0.0000	0.0000		0.0000
Worker	0.0709	0.0462	0.5284	1.4800e-003	0.1521	1.2700e-003	0.1534	0.0404	1.1700e-003	0.0415		147.2943	147.2943	4.4300e-003		147.4051
<b>Total</b>	<b>0.0709</b>	<b>0.0462</b>	<b>0.5284</b>	<b>1.4800e-003</b>	<b>0.1521</b>	<b>1.2700e-003</b>	<b>0.1534</b>	<b>0.0404</b>	<b>1.1700e-003</b>	<b>0.0415</b>		<b>147.2943</b>	<b>147.2943</b>	<b>4.4300e-003</b>		<b>147.4051</b>

**Mitigated Construction On-Site**

	ROG	NOx	CO	SO2	Fugitive PM10	Exhaust PM10	PM10 Total	Fugitive PM2.5	Exhaust PM2.5	PM2.5 Total	Bio- CO2	NBio- CO2	Total CO2	CH4	N2O	CO2e
Category	lb/day										lb/day					
Fugitive Dust					8.6733	0.0000	8.6733	3.5965	0.0000	3.5965			0.0000			0.0000
Off-Road	4.1912	46.3998	30.8785	0.0620		1.9853	1.9853		1.8265	1.8265	0.0000	6,007.0434	6,007.0434	1.9428		6,055,6134
<b>Total</b>	<b>4.1912</b>	<b>46.3998</b>	<b>30.8785</b>	<b>0.0620</b>	<b>8.6733</b>	<b>1.9853</b>	<b>10.6587</b>	<b>3.5965</b>	<b>1.8265</b>	<b>5.4230</b>	<b>0.0000</b>	<b>6,007.0434</b>	<b>6,007.0434</b>	<b>1.9428</b>		<b>6,055,6134</b>

## Village South Specific Plan (Proposed) - Los Angeles-South Coast County, Winter

**3.4 Grading - 2021****Mitigated Construction Off-Site**

	ROG	NOx	CO	SO2	Fugitive PM10	Exhaust PM10	PM10 Total	Fugitive PM2.5	Exhaust PM2.5	PM2.5 Total	Bio- CO2	NBio- CO2	Total CO2	CH4	N2O	CO2e
Category	lb/day										lb/day					
Hauling	0.0000	0.0000	0.0000	0.0000	0.0000	0.0000	0.0000	0.0000	0.0000	0.0000		0.0000	0.0000	0.0000		0.0000
Vendor	0.0000	0.0000	0.0000	0.0000	0.0000	0.0000	0.0000	0.0000	0.0000	0.0000		0.0000	0.0000	0.0000		0.0000
Worker	0.0709	0.0462	0.5284	1.4800e-003	0.1521	1.2700e-003	0.1534	0.0404	1.1700e-003	0.0415		147.2943	147.2943	4.4300e-003		147.4051
<b>Total</b>	<b>0.0709</b>	<b>0.0462</b>	<b>0.5284</b>	<b>1.4800e-003</b>	<b>0.1521</b>	<b>1.2700e-003</b>	<b>0.1534</b>	<b>0.0404</b>	<b>1.1700e-003</b>	<b>0.0415</b>		<b>147.2943</b>	<b>147.2943</b>	<b>4.4300e-003</b>		<b>147.4051</b>

**3.4 Grading - 2022****Unmitigated Construction On-Site**

	ROG	NOx	CO	SO2	Fugitive PM10	Exhaust PM10	PM10 Total	Fugitive PM2.5	Exhaust PM2.5	PM2.5 Total	Bio- CO2	NBio- CO2	Total CO2	CH4	N2O	CO2e
Category	lb/day										lb/day					
Fugitive Dust					8.6733	0.0000	8.6733	3.5965	0.0000	3.5965			0.0000			0.0000
Off-Road	3.6248	38.8435	29.0415	0.0621		1.6349	1.6349		1.5041	1.5041		6,011.4105	6,011.4105	1.9442		6,060.0158
<b>Total</b>	<b>3.6248</b>	<b>38.8435</b>	<b>29.0415</b>	<b>0.0621</b>	<b>8.6733</b>	<b>1.6349</b>	<b>10.3082</b>	<b>3.5965</b>	<b>1.5041</b>	<b>5.1006</b>		<b>6,011.4105</b>	<b>6,011.4105</b>	<b>1.9442</b>		<b>6,060.0158</b>

## Village South Specific Plan (Proposed) - Los Angeles-South Coast County, Winter

**3.4 Grading - 2022****Unmitigated Construction Off-Site**

	ROG	NOx	CO	SO2	Fugitive PM10	Exhaust PM10	PM10 Total	Fugitive PM2.5	Exhaust PM2.5	PM2.5 Total	Bio- CO2	NBio- CO2	Total CO2	CH4	N2O	CO2e
Category	lb/day										lb/day					
Hauling	0.0000	0.0000	0.0000	0.0000	0.0000	0.0000	0.0000	0.0000	0.0000	0.0000		0.0000	0.0000	0.0000		0.0000
Vendor	0.0000	0.0000	0.0000	0.0000	0.0000	0.0000	0.0000	0.0000	0.0000	0.0000		0.0000	0.0000	0.0000		0.0000
Worker	0.0665	0.0416	0.4861	1.4300e-003	0.1521	1.2300e-003	0.1534	0.0404	1.1300e-003	0.0415		142.1207	142.1207	4.0000e-003		142.2207
<b>Total</b>	<b>0.0665</b>	<b>0.0416</b>	<b>0.4861</b>	<b>1.4300e-003</b>	<b>0.1521</b>	<b>1.2300e-003</b>	<b>0.1534</b>	<b>0.0404</b>	<b>1.1300e-003</b>	<b>0.0415</b>		<b>142.1207</b>	<b>142.1207</b>	<b>4.0000e-003</b>		<b>142.2207</b>

**Mitigated Construction On-Site**

	ROG	NOx	CO	SO2	Fugitive PM10	Exhaust PM10	PM10 Total	Fugitive PM2.5	Exhaust PM2.5	PM2.5 Total	Bio- CO2	NBio- CO2	Total CO2	CH4	N2O	CO2e
Category	lb/day										lb/day					
Fugitive Dust					8.6733	0.0000	8.6733	3.5965	0.0000	3.5965			0.0000			0.0000
Off-Road	3.6248	38.8435	29.0415	0.0621		1.6349	1.6349		1.5041	1.5041	0.0000	6,011.4105	6,011.4105	1.9442		6,060.0158
<b>Total</b>	<b>3.6248</b>	<b>38.8435</b>	<b>29.0415</b>	<b>0.0621</b>	<b>8.6733</b>	<b>1.6349</b>	<b>10.3082</b>	<b>3.5965</b>	<b>1.5041</b>	<b>5.1006</b>	<b>0.0000</b>	<b>6,011.4105</b>	<b>6,011.4105</b>	<b>1.9442</b>		<b>6,060.0158</b>

## Village South Specific Plan (Proposed) - Los Angeles-South Coast County, Winter

**3.4 Grading - 2022****Mitigated Construction Off-Site**

	ROG	NOx	CO	SO2	Fugitive PM10	Exhaust PM10	PM10 Total	Fugitive PM2.5	Exhaust PM2.5	PM2.5 Total	Bio- CO2	NBio- CO2	Total CO2	CH4	N2O	CO2e
Category	lb/day										lb/day					
Hauling	0.0000	0.0000	0.0000	0.0000	0.0000	0.0000	0.0000	0.0000	0.0000	0.0000		0.0000	0.0000	0.0000		0.0000
Vendor	0.0000	0.0000	0.0000	0.0000	0.0000	0.0000	0.0000	0.0000	0.0000	0.0000		0.0000	0.0000	0.0000		0.0000
Worker	0.0665	0.0416	0.4861	1.4300e-003	0.1521	1.2300e-003	0.1534	0.0404	1.1300e-003	0.0415		142.1207	142.1207	4.0000e-003		142.2207
<b>Total</b>	<b>0.0665</b>	<b>0.0416</b>	<b>0.4861</b>	<b>1.4300e-003</b>	<b>0.1521</b>	<b>1.2300e-003</b>	<b>0.1534</b>	<b>0.0404</b>	<b>1.1300e-003</b>	<b>0.0415</b>		<b>142.1207</b>	<b>142.1207</b>	<b>4.0000e-003</b>		<b>142.2207</b>

**3.5 Building Construction - 2022****Unmitigated Construction On-Site**

	ROG	NOx	CO	SO2	Fugitive PM10	Exhaust PM10	PM10 Total	Fugitive PM2.5	Exhaust PM2.5	PM2.5 Total	Bio- CO2	NBio- CO2	Total CO2	CH4	N2O	CO2e
Category	lb/day										lb/day					
Off-Road	1.7062	15.6156	16.3634	0.0269		0.8090	0.8090		0.7612	0.7612		2,554.3336	2,554.3336	0.6120		2,569.6322
<b>Total</b>	<b>1.7062</b>	<b>15.6156</b>	<b>16.3634</b>	<b>0.0269</b>		<b>0.8090</b>	<b>0.8090</b>		<b>0.7612</b>	<b>0.7612</b>		<b>2,554.3336</b>	<b>2,554.3336</b>	<b>0.6120</b>		<b>2,569.6322</b>



## Village South Specific Plan (Proposed) - Los Angeles-South Coast County, Winter

**3.5 Building Construction - 2022****Unmitigated Construction Off-Site**

	ROG	NOx	CO	SO2	Fugitive PM10	Exhaust PM10	PM10 Total	Fugitive PM2.5	Exhaust PM2.5	PM2.5 Total	Bio- CO2	NBio- CO2	Total CO2	CH4	N2O	CO2e
Category	lb/day										lb/day					
Hauling	0.0000	0.0000	0.0000	0.0000	0.0000	0.0000	0.0000	0.0000	0.0000	0.0000		0.0000	0.0000	0.0000		0.0000
Vendor	0.4284	13.1673	3.8005	0.0354	0.9155	0.0256	0.9412	0.2636	0.0245	0.2881		3,789.075 0	3,789.075 0	0.2381		3,795.028 3
Worker	2.6620	1.6677	19.4699	0.0571	6.0932	0.0493	6.1425	1.6163	0.0454	1.6617		5,691.935 4	5,691.935 4	0.1602		5,695.940 8
<b>Total</b>	<b>3.0904</b>	<b>14.8350</b>	<b>23.2704</b>	<b>0.0926</b>	<b>7.0087</b>	<b>0.0749</b>	<b>7.0836</b>	<b>1.8799</b>	<b>0.0699</b>	<b>1.9498</b>		<b>9,481.010 4</b>	<b>9,481.010 4</b>	<b>0.3984</b>		<b>9,490.969 1</b>

**Mitigated Construction On-Site**

	ROG	NOx	CO	SO2	Fugitive PM10	Exhaust PM10	PM10 Total	Fugitive PM2.5	Exhaust PM2.5	PM2.5 Total	Bio- CO2	NBio- CO2	Total CO2	CH4	N2O	CO2e
Category	lb/day										lb/day					
Off-Road	1.7062	15.6156	16.3634	0.0269		0.8090	0.8090		0.7612	0.7612	0.0000	2,554.333 6	2,554.333 6	0.6120		2,569.632 2
<b>Total</b>	<b>1.7062</b>	<b>15.6156</b>	<b>16.3634</b>	<b>0.0269</b>		<b>0.8090</b>	<b>0.8090</b>		<b>0.7612</b>	<b>0.7612</b>	<b>0.0000</b>	<b>2,554.333 6</b>	<b>2,554.333 6</b>	<b>0.6120</b>		<b>2,569.632 2</b>

## Village South Specific Plan (Proposed) - Los Angeles-South Coast County, Winter

**3.5 Building Construction - 2022****Mitigated Construction Off-Site**

	ROG	NOx	CO	SO2	Fugitive PM10	Exhaust PM10	PM10 Total	Fugitive PM2.5	Exhaust PM2.5	PM2.5 Total	Bio- CO2	NBio- CO2	Total CO2	CH4	N2O	CO2e
Category	lb/day										lb/day					
Hauling	0.0000	0.0000	0.0000	0.0000	0.0000	0.0000	0.0000	0.0000	0.0000	0.0000		0.0000	0.0000	0.0000		0.0000
Vendor	0.4284	13.1673	3.8005	0.0354	0.9155	0.0256	0.9412	0.2636	0.0245	0.2881		3,789.075 0	3,789.075 0	0.2381		3,795.028 3
Worker	2.6620	1.6677	19.4699	0.0571	6.0932	0.0493	6.1425	1.6163	0.0454	1.6617		5,691.935 4	5,691.935 4	0.1602		5,695.940 8
<b>Total</b>	<b>3.0904</b>	<b>14.8350</b>	<b>23.2704</b>	<b>0.0926</b>	<b>7.0087</b>	<b>0.0749</b>	<b>7.0836</b>	<b>1.8799</b>	<b>0.0699</b>	<b>1.9498</b>		<b>9,481.010 4</b>	<b>9,481.010 4</b>	<b>0.3984</b>		<b>9,490.969 1</b>

**3.5 Building Construction - 2023****Unmitigated Construction On-Site**

	ROG	NOx	CO	SO2	Fugitive PM10	Exhaust PM10	PM10 Total	Fugitive PM2.5	Exhaust PM2.5	PM2.5 Total	Bio- CO2	NBio- CO2	Total CO2	CH4	N2O	CO2e
Category	lb/day										lb/day					
Off-Road	1.5728	14.3849	16.2440	0.0269		0.6997	0.6997		0.6584	0.6584		2,555.209 9	2,555.209 9	0.6079		2,570.406 1
<b>Total</b>	<b>1.5728</b>	<b>14.3849</b>	<b>16.2440</b>	<b>0.0269</b>		<b>0.6997</b>	<b>0.6997</b>		<b>0.6584</b>	<b>0.6584</b>		<b>2,555.209 9</b>	<b>2,555.209 9</b>	<b>0.6079</b>		<b>2,570.406 1</b>

## Village South Specific Plan (Proposed) - Los Angeles-South Coast County, Winter

**3.5 Building Construction - 2023****Unmitigated Construction Off-Site**

	ROG	NOx	CO	SO2	Fugitive PM10	Exhaust PM10	PM10 Total	Fugitive PM2.5	Exhaust PM2.5	PM2.5 Total	Bio- CO2	NBio- CO2	Total CO2	CH4	N2O	CO2e
Category	lb/day										lb/day					
Hauling	0.0000	0.0000	0.0000	0.0000	0.0000	0.0000	0.0000	0.0000	0.0000	0.0000		0.0000	0.0000	0.0000		0.0000
Vendor	0.3183	9.9726	3.3771	0.0343	0.9156	0.0122	0.9277	0.2636	0.0116	0.2752		3,671.4007	3,671.4007	0.2096		3,676.6417
Worker	2.5029	1.5073	17.8820	0.0550	6.0932	0.0479	6.1411	1.6163	0.0441	1.6604		5,483.7974	5,483.7974	0.1442		5,487.4020
<b>Total</b>	<b>2.8211</b>	<b>11.4799</b>	<b>21.2591</b>	<b>0.0893</b>	<b>7.0088</b>	<b>0.0601</b>	<b>7.0688</b>	<b>1.8799</b>	<b>0.0557</b>	<b>1.9356</b>		<b>9,155.1981</b>	<b>9,155.1981</b>	<b>0.3538</b>		<b>9,164.0437</b>

**Mitigated Construction On-Site**

	ROG	NOx	CO	SO2	Fugitive PM10	Exhaust PM10	PM10 Total	Fugitive PM2.5	Exhaust PM2.5	PM2.5 Total	Bio- CO2	NBio- CO2	Total CO2	CH4	N2O	CO2e
Category	lb/day										lb/day					
Off-Road	1.5728	14.3849	16.2440	0.0269		0.6997	0.6997		0.6584	0.6584	0.0000	2,555.2099	2,555.2099	0.6079		2,570.4061
<b>Total</b>	<b>1.5728</b>	<b>14.3849</b>	<b>16.2440</b>	<b>0.0269</b>		<b>0.6997</b>	<b>0.6997</b>		<b>0.6584</b>	<b>0.6584</b>	<b>0.0000</b>	<b>2,555.2099</b>	<b>2,555.2099</b>	<b>0.6079</b>		<b>2,570.4061</b>

## Village South Specific Plan (Proposed) - Los Angeles-South Coast County, Winter

**3.5 Building Construction - 2023****Mitigated Construction Off-Site**

	ROG	NOx	CO	SO2	Fugitive PM10	Exhaust PM10	PM10 Total	Fugitive PM2.5	Exhaust PM2.5	PM2.5 Total	Bio- CO2	NBio- CO2	Total CO2	CH4	N2O	CO2e
Category	lb/day										lb/day					
Hauling	0.0000	0.0000	0.0000	0.0000	0.0000	0.0000	0.0000	0.0000	0.0000	0.0000		0.0000	0.0000	0.0000		0.0000
Vendor	0.3183	9.9726	3.3771	0.0343	0.9156	0.0122	0.9277	0.2636	0.0116	0.2752		3,671.4007	3,671.4007	0.2096		3,676.6417
Worker	2.5029	1.5073	17.8820	0.0550	6.0932	0.0479	6.1411	1.6163	0.0441	1.6604		5,483.7974	5,483.7974	0.1442		5,487.4020
<b>Total</b>	<b>2.8211</b>	<b>11.4799</b>	<b>21.2591</b>	<b>0.0893</b>	<b>7.0088</b>	<b>0.0601</b>	<b>7.0688</b>	<b>1.8799</b>	<b>0.0557</b>	<b>1.9356</b>		<b>9,155.1981</b>	<b>9,155.1981</b>	<b>0.3538</b>		<b>9,164.0437</b>

**3.6 Paving - 2023****Unmitigated Construction On-Site**

	ROG	NOx	CO	SO2	Fugitive PM10	Exhaust PM10	PM10 Total	Fugitive PM2.5	Exhaust PM2.5	PM2.5 Total	Bio- CO2	NBio- CO2	Total CO2	CH4	N2O	CO2e
Category	lb/day										lb/day					
Off-Road	1.0327	10.1917	14.5842	0.0228		0.5102	0.5102		0.4694	0.4694		2,207.5841	2,207.5841	0.7140		2,225.4336
Paving	0.0000					0.0000	0.0000		0.0000	0.0000			0.0000			0.0000
<b>Total</b>	<b>1.0327</b>	<b>10.1917</b>	<b>14.5842</b>	<b>0.0228</b>		<b>0.5102</b>	<b>0.5102</b>		<b>0.4694</b>	<b>0.4694</b>		<b>2,207.5841</b>	<b>2,207.5841</b>	<b>0.7140</b>		<b>2,225.4336</b>

## Village South Specific Plan (Proposed) - Los Angeles-South Coast County, Winter

**3.6 Paving - 2023****Unmitigated Construction Off-Site**

	ROG	NOx	CO	SO2	Fugitive PM10	Exhaust PM10	PM10 Total	Fugitive PM2.5	Exhaust PM2.5	PM2.5 Total	Bio- CO2	NBio- CO2	Total CO2	CH4	N2O	CO2e
Category	lb/day										lb/day					
Hauling	0.0000	0.0000	0.0000	0.0000	0.0000	0.0000	0.0000	0.0000	0.0000	0.0000		0.0000	0.0000	0.0000		0.0000
Vendor	0.0000	0.0000	0.0000	0.0000	0.0000	0.0000	0.0000	0.0000	0.0000	0.0000		0.0000	0.0000	0.0000		0.0000
Worker	0.0469	0.0282	0.3349	1.0300e-003	0.1141	9.0000e-004	0.1150	0.0303	8.3000e-004	0.0311		102.6928	102.6928	2.7000e-003		102.7603
<b>Total</b>	<b>0.0469</b>	<b>0.0282</b>	<b>0.3349</b>	<b>1.0300e-003</b>	<b>0.1141</b>	<b>9.0000e-004</b>	<b>0.1150</b>	<b>0.0303</b>	<b>8.3000e-004</b>	<b>0.0311</b>		<b>102.6928</b>	<b>102.6928</b>	<b>2.7000e-003</b>		<b>102.7603</b>

**Mitigated Construction On-Site**

	ROG	NOx	CO	SO2	Fugitive PM10	Exhaust PM10	PM10 Total	Fugitive PM2.5	Exhaust PM2.5	PM2.5 Total	Bio- CO2	NBio- CO2	Total CO2	CH4	N2O	CO2e
Category	lb/day										lb/day					
Off-Road	1.0327	10.1917	14.5842	0.0228		0.5102	0.5102		0.4694	0.4694	0.0000	2,207.5841	2,207.5841	0.7140		2,225.4336
Paving	0.0000					0.0000	0.0000		0.0000	0.0000			0.0000			0.0000
<b>Total</b>	<b>1.0327</b>	<b>10.1917</b>	<b>14.5842</b>	<b>0.0228</b>		<b>0.5102</b>	<b>0.5102</b>		<b>0.4694</b>	<b>0.4694</b>	<b>0.0000</b>	<b>2,207.5841</b>	<b>2,207.5841</b>	<b>0.7140</b>		<b>2,225.4336</b>

## Village South Specific Plan (Proposed) - Los Angeles-South Coast County, Winter

**3.6 Paving - 2023****Mitigated Construction Off-Site**

	ROG	NOx	CO	SO2	Fugitive PM10	Exhaust PM10	PM10 Total	Fugitive PM2.5	Exhaust PM2.5	PM2.5 Total	Bio- CO2	NBio- CO2	Total CO2	CH4	N2O	CO2e
Category	lb/day										lb/day					
Hauling	0.0000	0.0000	0.0000	0.0000	0.0000	0.0000	0.0000	0.0000	0.0000	0.0000		0.0000	0.0000	0.0000		0.0000
Vendor	0.0000	0.0000	0.0000	0.0000	0.0000	0.0000	0.0000	0.0000	0.0000	0.0000		0.0000	0.0000	0.0000		0.0000
Worker	0.0469	0.0282	0.3349	1.0300e-003	0.1141	9.0000e-004	0.1150	0.0303	8.3000e-004	0.0311		102.6928	102.6928	2.7000e-003		102.7603
<b>Total</b>	<b>0.0469</b>	<b>0.0282</b>	<b>0.3349</b>	<b>1.0300e-003</b>	<b>0.1141</b>	<b>9.0000e-004</b>	<b>0.1150</b>	<b>0.0303</b>	<b>8.3000e-004</b>	<b>0.0311</b>		<b>102.6928</b>	<b>102.6928</b>	<b>2.7000e-003</b>		<b>102.7603</b>

**3.6 Paving - 2024****Unmitigated Construction On-Site**

	ROG	NOx	CO	SO2	Fugitive PM10	Exhaust PM10	PM10 Total	Fugitive PM2.5	Exhaust PM2.5	PM2.5 Total	Bio- CO2	NBio- CO2	Total CO2	CH4	N2O	CO2e
Category	lb/day										lb/day					
Off-Road	0.9882	9.5246	14.6258	0.0228		0.4685	0.4685		0.4310	0.4310		2,207.547 2	2,207.547 2	0.7140		2,225.396 3
Paving	0.0000					0.0000	0.0000		0.0000	0.0000			0.0000			0.0000
<b>Total</b>	<b>0.9882</b>	<b>9.5246</b>	<b>14.6258</b>	<b>0.0228</b>		<b>0.4685</b>	<b>0.4685</b>		<b>0.4310</b>	<b>0.4310</b>		<b>2,207.547 2</b>	<b>2,207.547 2</b>	<b>0.7140</b>		<b>2,225.396 3</b>

## Village South Specific Plan (Proposed) - Los Angeles-South Coast County, Winter

**3.6 Paving - 2024****Unmitigated Construction Off-Site**

	ROG	NOx	CO	SO2	Fugitive PM10	Exhaust PM10	PM10 Total	Fugitive PM2.5	Exhaust PM2.5	PM2.5 Total	Bio- CO2	NBio- CO2	Total CO2	CH4	N2O	CO2e
Category	lb/day										lb/day					
Hauling	0.0000	0.0000	0.0000	0.0000	0.0000	0.0000	0.0000	0.0000	0.0000	0.0000		0.0000	0.0000	0.0000		0.0000
Vendor	0.0000	0.0000	0.0000	0.0000	0.0000	0.0000	0.0000	0.0000	0.0000	0.0000		0.0000	0.0000	0.0000		0.0000
Worker	0.0444	0.0257	0.3114	1.0000e-003	0.1141	8.8000e-004	0.1150	0.0303	8.1000e-004	0.0311		99.5045	99.5045	2.4700e-003		99.5663
<b>Total</b>	<b>0.0444</b>	<b>0.0257</b>	<b>0.3114</b>	<b>1.0000e-003</b>	<b>0.1141</b>	<b>8.8000e-004</b>	<b>0.1150</b>	<b>0.0303</b>	<b>8.1000e-004</b>	<b>0.0311</b>		<b>99.5045</b>	<b>99.5045</b>	<b>2.4700e-003</b>		<b>99.5663</b>

**Mitigated Construction On-Site**

	ROG	NOx	CO	SO2	Fugitive PM10	Exhaust PM10	PM10 Total	Fugitive PM2.5	Exhaust PM2.5	PM2.5 Total	Bio- CO2	NBio- CO2	Total CO2	CH4	N2O	CO2e
Category	lb/day										lb/day					
Off-Road	0.9882	9.5246	14.6258	0.0228		0.4685	0.4685		0.4310	0.4310	0.0000	2,207.5472	2,207.5472	0.7140		2,225.3963
Paving	0.0000					0.0000	0.0000		0.0000	0.0000			0.0000			0.0000
<b>Total</b>	<b>0.9882</b>	<b>9.5246</b>	<b>14.6258</b>	<b>0.0228</b>		<b>0.4685</b>	<b>0.4685</b>		<b>0.4310</b>	<b>0.4310</b>	<b>0.0000</b>	<b>2,207.5472</b>	<b>2,207.5472</b>	<b>0.7140</b>		<b>2,225.3963</b>

## Village South Specific Plan (Proposed) - Los Angeles-South Coast County, Winter

**3.6 Paving - 2024****Mitigated Construction Off-Site**

	ROG	NOx	CO	SO2	Fugitive PM10	Exhaust PM10	PM10 Total	Fugitive PM2.5	Exhaust PM2.5	PM2.5 Total	Bio- CO2	NBio- CO2	Total CO2	CH4	N2O	CO2e
Category	lb/day										lb/day					
Hauling	0.0000	0.0000	0.0000	0.0000	0.0000	0.0000	0.0000	0.0000	0.0000	0.0000		0.0000	0.0000	0.0000		0.0000
Vendor	0.0000	0.0000	0.0000	0.0000	0.0000	0.0000	0.0000	0.0000	0.0000	0.0000		0.0000	0.0000	0.0000		0.0000
Worker	0.0444	0.0257	0.3114	1.0000e-003	0.1141	8.8000e-004	0.1150	0.0303	8.1000e-004	0.0311		99.5045	99.5045	2.4700e-003		99.5663
<b>Total</b>	<b>0.0444</b>	<b>0.0257</b>	<b>0.3114</b>	<b>1.0000e-003</b>	<b>0.1141</b>	<b>8.8000e-004</b>	<b>0.1150</b>	<b>0.0303</b>	<b>8.1000e-004</b>	<b>0.0311</b>		<b>99.5045</b>	<b>99.5045</b>	<b>2.4700e-003</b>		<b>99.5663</b>

**3.7 Architectural Coating - 2024****Unmitigated Construction On-Site**

	ROG	NOx	CO	SO2	Fugitive PM10	Exhaust PM10	PM10 Total	Fugitive PM2.5	Exhaust PM2.5	PM2.5 Total	Bio- CO2	NBio- CO2	Total CO2	CH4	N2O	CO2e
Category	lb/day										lb/day					
Archit. Coating	236.4115					0.0000	0.0000		0.0000	0.0000			0.0000			0.0000
Off-Road	0.1808	1.2188	1.8101	2.9700e-003		0.0609	0.0609		0.0609	0.0609		281.4481	281.4481	0.0159		281.8443
<b>Total</b>	<b>236.5923</b>	<b>1.2188</b>	<b>1.8101</b>	<b>2.9700e-003</b>		<b>0.0609</b>	<b>0.0609</b>		<b>0.0609</b>	<b>0.0609</b>		<b>281.4481</b>	<b>281.4481</b>	<b>0.0159</b>		<b>281.8443</b>



## Village South Specific Plan (Proposed) - Los Angeles-South Coast County, Winter

**3.7 Architectural Coating - 2024****Unmitigated Construction Off-Site**

	ROG	NOx	CO	SO2	Fugitive PM10	Exhaust PM10	PM10 Total	Fugitive PM2.5	Exhaust PM2.5	PM2.5 Total	Bio- CO2	NBio- CO2	Total CO2	CH4	N2O	CO2e
Category	lb/day										lb/day					
Hauling	0.0000	0.0000	0.0000	0.0000	0.0000	0.0000	0.0000	0.0000	0.0000	0.0000		0.0000	0.0000	0.0000		0.0000
Vendor	0.0000	0.0000	0.0000	0.0000	0.0000	0.0000	0.0000	0.0000	0.0000	0.0000		0.0000	0.0000	0.0000		0.0000
Worker	0.4734	0.2743	3.3220	0.0107	1.2171	9.4300e-003	1.2266	0.3229	8.6800e-003	0.3315		1,061.3818	1,061.3818	0.0264		1,062.0410
<b>Total</b>	<b>0.4734</b>	<b>0.2743</b>	<b>3.3220</b>	<b>0.0107</b>	<b>1.2171</b>	<b>9.4300e-003</b>	<b>1.2266</b>	<b>0.3229</b>	<b>8.6800e-003</b>	<b>0.3315</b>		<b>1,061.3818</b>	<b>1,061.3818</b>	<b>0.0264</b>		<b>1,062.0410</b>

**Mitigated Construction On-Site**

	ROG	NOx	CO	SO2	Fugitive PM10	Exhaust PM10	PM10 Total	Fugitive PM2.5	Exhaust PM2.5	PM2.5 Total	Bio- CO2	NBio- CO2	Total CO2	CH4	N2O	CO2e
Category	lb/day										lb/day					
Archit. Coating	236.4115					0.0000	0.0000		0.0000	0.0000			0.0000			0.0000
Off-Road	0.1808	1.2188	1.8101	2.9700e-003		0.0609	0.0609		0.0609	0.0609	0.0000	281.4481	281.4481	0.0159		281.8443
<b>Total</b>	<b>236.5923</b>	<b>1.2188</b>	<b>1.8101</b>	<b>2.9700e-003</b>		<b>0.0609</b>	<b>0.0609</b>		<b>0.0609</b>	<b>0.0609</b>	<b>0.0000</b>	<b>281.4481</b>	<b>281.4481</b>	<b>0.0159</b>		<b>281.8443</b>

## Village South Specific Plan (Proposed) - Los Angeles-South Coast County, Winter

**3.7 Architectural Coating - 2024****Mitigated Construction Off-Site**

	ROG	NOx	CO	SO2	Fugitive PM10	Exhaust PM10	PM10 Total	Fugitive PM2.5	Exhaust PM2.5	PM2.5 Total	Bio- CO2	NBio- CO2	Total CO2	CH4	N2O	CO2e
Category	lb/day										lb/day					
Hauling	0.0000	0.0000	0.0000	0.0000	0.0000	0.0000	0.0000	0.0000	0.0000	0.0000		0.0000	0.0000	0.0000		0.0000
Vendor	0.0000	0.0000	0.0000	0.0000	0.0000	0.0000	0.0000	0.0000	0.0000	0.0000		0.0000	0.0000	0.0000		0.0000
Worker	0.4734	0.2743	3.3220	0.0107	1.2171	9.4300e-003	1.2266	0.3229	8.6800e-003	0.3315		1,061.3818	1,061.3818	0.0264		1,062.0410
<b>Total</b>	<b>0.4734</b>	<b>0.2743</b>	<b>3.3220</b>	<b>0.0107</b>	<b>1.2171</b>	<b>9.4300e-003</b>	<b>1.2266</b>	<b>0.3229</b>	<b>8.6800e-003</b>	<b>0.3315</b>		<b>1,061.3818</b>	<b>1,061.3818</b>	<b>0.0264</b>		<b>1,062.0410</b>

**4.0 Operational Detail - Mobile****4.1 Mitigation Measures Mobile**

## Village South Specific Plan (Proposed) - Los Angeles-South Coast County, Winter

	ROG	NOx	CO	SO2	Fugitive PM10	Exhaust PM10	PM10 Total	Fugitive PM2.5	Exhaust PM2.5	PM2.5 Total	Bio- CO2	NBio- CO2	Total CO2	CH4	N2O	CO2e
Category	lb/day										lb/day					
Mitigated	9.5233	45.9914	110.0422	0.4681	45.9592	0.3373	46.2965	12.2950	0.3132	12.6083		47,917.80 05	47,917.80 05	2.1953		47,972.68 39
Unmitigated	9.5233	45.9914	110.0422	0.4681	45.9592	0.3373	46.2965	12.2950	0.3132	12.6083		47,917.80 05	47,917.80 05	2.1953		47,972.68 39

## 4.2 Trip Summary Information

Land Use	Average Daily Trip Rate			Unmitigated	Mitigated
	Weekday	Saturday	Sunday	Annual VMT	Annual VMT
Apartments Low Rise	145.75	154.25	154.00	506,227	506,227
Apartments Mid Rise	4,026.75	3,773.25	4075.50	13,660,065	13,660,065
General Office Building	288.45	62.55	31.05	706,812	706,812
High Turnover (Sit Down Restaurant)	2,368.80	2,873.52	2817.72	3,413,937	3,413,937
Hotel	192.00	187.50	160.00	445,703	445,703
Quality Restaurant	501.12	511.92	461.20	707,488	707,488
Regional Shopping Center	528.08	601.44	357.84	1,112,221	1,112,221
Total	8,050.95	8,164.43	8,057.31	20,552,452	20,552,452

## 4.3 Trip Type Information

## Village South Specific Plan (Proposed) - Los Angeles-South Coast County, Winter

Land Use	Miles			Trip %			Trip Purpose %		
	H-W or C-W	H-S or C-C	H-O or C-NW	H-W or C-W	H-S or C-C	H-O or C-NW	Primary	Diverted	Pass-by
Apartments Low Rise	14.70	5.90	8.70	40.20	19.20	40.60	86	11	3
Apartments Mid Rise	14.70	5.90	8.70	40.20	19.20	40.60	86	11	3
General Office Building	16.60	8.40	6.90	33.00	48.00	19.00	77	19	4
High Turnover (Sit Down	16.60	8.40	6.90	8.50	72.50	19.00	37	20	43
Hotel	16.60	8.40	6.90	19.40	61.60	19.00	58	38	4
Quality Restaurant	16.60	8.40	6.90	12.00	69.00	19.00	38	18	44
Regional Shopping Center	16.60	8.40	6.90	16.30	64.70	19.00	54	35	11

## 4.4 Fleet Mix

Land Use	LDA	LDT1	LDT2	MDV	LHD1	LHD2	MHD	HHD	OBUS	UBUS	MCY	SBUS	MH
Apartments Low Rise	0.543088	0.044216	0.209971	0.116369	0.014033	0.006332	0.021166	0.033577	0.002613	0.001817	0.005285	0.000712	0.000821
Apartments Mid Rise	0.543088	0.044216	0.209971	0.116369	0.014033	0.006332	0.021166	0.033577	0.002613	0.001817	0.005285	0.000712	0.000821
General Office Building	0.543088	0.044216	0.209971	0.116369	0.014033	0.006332	0.021166	0.033577	0.002613	0.001817	0.005285	0.000712	0.000821
High Turnover (Sit Down Restaurant)	0.543088	0.044216	0.209971	0.116369	0.014033	0.006332	0.021166	0.033577	0.002613	0.001817	0.005285	0.000712	0.000821
Hotel	0.543088	0.044216	0.209971	0.116369	0.014033	0.006332	0.021166	0.033577	0.002613	0.001817	0.005285	0.000712	0.000821
Quality Restaurant	0.543088	0.044216	0.209971	0.116369	0.014033	0.006332	0.021166	0.033577	0.002613	0.001817	0.005285	0.000712	0.000821
Regional Shopping Center	0.543088	0.044216	0.209971	0.116369	0.014033	0.006332	0.021166	0.033577	0.002613	0.001817	0.005285	0.000712	0.000821

## 5.0 Energy Detail

---

Historical Energy Use: N

## 5.1 Mitigation Measures Energy

---

## Village South Specific Plan (Proposed) - Los Angeles-South Coast County, Winter

	ROG	NOx	CO	SO2	Fugitive PM10	Exhaust PM10	PM10 Total	Fugitive PM2.5	Exhaust PM2.5	PM2.5 Total	Bio- CO2	NBio- CO2	Total CO2	CH4	N2O	CO2e
Category	lb/day										lb/day					
NaturalGas Mitigated	0.7660	6.7462	4.2573	0.0418		0.5292	0.5292		0.5292	0.5292		8,355.983 2	8,355.983 2	0.1602	0.1532	8,405.638 7
NaturalGas Unmitigated	0.7660	6.7462	4.2573	0.0418		0.5292	0.5292		0.5292	0.5292		8,355.983 2	8,355.983 2	0.1602	0.1532	8,405.638 7

## Village South Specific Plan (Proposed) - Los Angeles-South Coast County, Winter

**5.2 Energy by Land Use - NaturalGas****Unmitigated**

	NaturalGas Use	ROG	NOx	CO	SO2	Fugitive PM10	Exhaust PM10	PM10 Total	Fugitive PM2.5	Exhaust PM2.5	PM2.5 Total	Bio- CO2	NBio- CO2	Total CO2	CH4	N2O	CO2e
Land Use	kBTU/yr	lb/day										lb/day					
Apartments Low Rise	1119.16	0.0121	0.1031	0.0439	6.6000e-004		8.3400e-003	8.3400e-003		8.3400e-003	8.3400e-003		131.6662	131.6662	2.5200e-003	2.4100e-003	132.4486
Apartments Mid Rise	35784.3	0.3859	3.2978	1.4033	0.0211		0.2666	0.2666		0.2666	0.2666		4,209.9164	4,209.9164	0.0807	0.0772	4,234.9339
General Office Building	1283.42	0.0138	0.1258	0.1057	7.5000e-004		9.5600e-003	9.5600e-003		9.5600e-003	9.5600e-003		150.9911	150.9911	2.8900e-003	2.7700e-003	151.8884
High Turnover (Sit Down Restaurant)	22759.9	0.2455	2.2314	1.8743	0.0134		0.1696	0.1696		0.1696	0.1696		2,677.6342	2,677.6342	0.0513	0.0491	2,693.5460
Hotel	4769.72	0.0514	0.4676	0.3928	2.8100e-003		0.0355	0.0355		0.0355	0.0355		561.1436	561.1436	0.0108	0.0103	564.4782
Quality Restaurant	5057.75	0.0545	0.4959	0.4165	2.9800e-003		0.0377	0.0377		0.0377	0.0377		595.0298	595.0298	0.0114	0.0109	598.5658
Regional Shopping Center	251.616	2.7100e-003	0.0247	0.0207	1.5000e-004		1.8700e-003	1.8700e-003		1.8700e-003	1.8700e-003		29.6019	29.6019	5.7000e-004	5.4000e-004	29.7778
<b>Total</b>		<b>0.7660</b>	<b>6.7463</b>	<b>4.2573</b>	<b>0.0418</b>		<b>0.5292</b>	<b>0.5292</b>		<b>0.5292</b>	<b>0.5292</b>		<b>8,355.9832</b>	<b>8,355.9832</b>	<b>0.1602</b>	<b>0.1532</b>	<b>8,405.6387</b>

## Village South Specific Plan (Proposed) - Los Angeles-South Coast County, Winter

**5.2 Energy by Land Use - NaturalGas****Mitigated**

	NaturalGas Use	ROG	NOx	CO	SO2	Fugitive PM10	Exhaust PM10	PM10 Total	Fugitive PM2.5	Exhaust PM2.5	PM2.5 Total	Bio- CO2	NBio- CO2	Total CO2	CH4	N2O	CO2e
Land Use	kBTU/yr	lb/day										lb/day					
Apartments Low Rise	1.11916	0.0121	0.1031	0.0439	6.6000e-004		8.3400e-003	8.3400e-003		8.3400e-003	8.3400e-003		131.6662	131.6662	2.5200e-003	2.4100e-003	132.4486
Apartments Mid Rise	35.7843	0.3859	3.2978	1.4033	0.0211		0.2666	0.2666		0.2666	0.2666		4,209.9164	4,209.9164	0.0807	0.0772	4,234.9339
General Office Building	1.28342	0.0138	0.1258	0.1057	7.5000e-004		9.5600e-003	9.5600e-003		9.5600e-003	9.5600e-003		150.9911	150.9911	2.8900e-003	2.7700e-003	151.8884
High Turnover (Sit Down Restaurant)	22.7599	0.2455	2.2314	1.8743	0.0134		0.1696	0.1696		0.1696	0.1696		2,677.6342	2,677.6342	0.0513	0.0491	2,693.5460
Hotel	4.76972	0.0514	0.4676	0.3928	2.8100e-003		0.0355	0.0355		0.0355	0.0355		561.1436	561.1436	0.0108	0.0103	564.4782
Quality Restaurant	5.05775	0.0545	0.4959	0.4165	2.9800e-003		0.0377	0.0377		0.0377	0.0377		595.0298	595.0298	0.0114	0.0109	598.5658
Regional Shopping Center	0.251616	2.7100e-003	0.0247	0.0207	1.5000e-004		1.8700e-003	1.8700e-003		1.8700e-003	1.8700e-003		29.6019	29.6019	5.7000e-004	5.4000e-004	29.7778
<b>Total</b>		<b>0.7660</b>	<b>6.7463</b>	<b>4.2573</b>	<b>0.0418</b>		<b>0.5292</b>	<b>0.5292</b>		<b>0.5292</b>	<b>0.5292</b>		<b>8,355.9832</b>	<b>8,355.9832</b>	<b>0.1602</b>	<b>0.1532</b>	<b>8,405.6387</b>

**6.0 Area Detail****6.1 Mitigation Measures Area**

## Village South Specific Plan (Proposed) - Los Angeles-South Coast County, Winter

	ROG	NOx	CO	SO2	Fugitive PM10	Exhaust PM10	PM10 Total	Fugitive PM2.5	Exhaust PM2.5	PM2.5 Total	Bio- CO2	NBio- CO2	Total CO2	CH4	N2O	CO2e
Category	lb/day										lb/day					
Mitigated	30.5020	15.0496	88.4430	0.0944		1.5974	1.5974		1.5974	1.5974	0.0000	18,148.5950	18,148.5950	0.4874	0.3300	18,259.1192
Unmitigated	30.5020	15.0496	88.4430	0.0944		1.5974	1.5974		1.5974	1.5974	0.0000	18,148.5950	18,148.5950	0.4874	0.3300	18,259.1192

## 6.2 Area by SubCategory

Unmitigated

	ROG	NOx	CO	SO2	Fugitive PM10	Exhaust PM10	PM10 Total	Fugitive PM2.5	Exhaust PM2.5	PM2.5 Total	Bio- CO2	NBio- CO2	Total CO2	CH4	N2O	CO2e
SubCategory	lb/day										lb/day					
Architectural Coating	2.2670					0.0000	0.0000		0.0000	0.0000			0.0000			0.0000
Consumer Products	24.1085					0.0000	0.0000		0.0000	0.0000			0.0000			0.0000
Hearth	1.6500	14.1000	6.0000	0.0900		1.1400	1.1400		1.1400	1.1400	0.0000	18,000.0000	18,000.0000	0.3450	0.3300	18,106.9650
Landscaping	2.4766	0.9496	82.4430	4.3600e-003		0.4574	0.4574		0.4574	0.4574		148.5950	148.5950	0.1424		152.1542
<b>Total</b>	<b>30.5020</b>	<b>15.0496</b>	<b>88.4430</b>	<b>0.0944</b>		<b>1.5974</b>	<b>1.5974</b>		<b>1.5974</b>	<b>1.5974</b>	<b>0.0000</b>	<b>18,148.5950</b>	<b>18,148.5950</b>	<b>0.4874</b>	<b>0.3300</b>	<b>18,259.1192</b>



## Village South Specific Plan (Proposed) - Los Angeles-South Coast County, Winter

**6.2 Area by SubCategory****Mitigated**

	ROG	NOx	CO	SO2	Fugitive PM10	Exhaust PM10	PM10 Total	Fugitive PM2.5	Exhaust PM2.5	PM2.5 Total	Bio- CO2	NBio- CO2	Total CO2	CH4	N2O	CO2e
SubCategory	lb/day										lb/day					
Architectural Coating	2.2670					0.0000	0.0000		0.0000	0.0000			0.0000			0.0000
Consumer Products	24.1085					0.0000	0.0000		0.0000	0.0000			0.0000			0.0000
Hearth	1.6500	14.1000	6.0000	0.0900		1.1400	1.1400		1.1400	1.1400	0.0000	18,000.0000	18,000.0000	0.3450	0.3300	18,106.9650
Landscaping	2.4766	0.9496	82.4430	4.3600e-003		0.4574	0.4574		0.4574	0.4574		148.5950	148.5950	0.1424		152.1542
<b>Total</b>	<b>30.5020</b>	<b>15.0496</b>	<b>88.4430</b>	<b>0.0944</b>		<b>1.5974</b>	<b>1.5974</b>		<b>1.5974</b>	<b>1.5974</b>	<b>0.0000</b>	<b>18,148.5950</b>	<b>18,148.5950</b>	<b>0.4874</b>	<b>0.3300</b>	<b>18,259.1192</b>

**7.0 Water Detail****7.1 Mitigation Measures Water****8.0 Waste Detail****8.1 Mitigation Measures Waste****9.0 Operational Offroad**

Equipment Type	Number	Hours/Day	Days/Year	Horse Power	Load Factor	Fuel Type
----------------	--------	-----------	-----------	-------------	-------------	-----------

**10.0 Stationary Equipment**

## Village South Specific Plan (Proposed) - Los Angeles-South Coast County, Winter

**Fire Pumps and Emergency Generators**

Equipment Type	Number	Hours/Day	Hours/Year	Horse Power	Load Factor	Fuel Type
----------------	--------	-----------	------------	-------------	-------------	-----------

**Boilers**

Equipment Type	Number	Heat Input/Day	Heat Input/Year	Boiler Rating	Fuel Type
----------------	--------	----------------	-----------------	---------------	-----------

**User Defined Equipment**

Equipment Type	Number
----------------	--------

**11.0 Vegetation**

---

## Attachment C

<b>Local Hire Provision Net Change</b>	
<b>Without Local Hire Provision</b>	
Total Construction GHG Emissions (MT CO2e)	3,623
Amortized (MT CO2e/year)	120.77
<b>With Local Hire Provision</b>	
Total Construction GHG Emissions (MT CO2e)	3,024
Amortized (MT CO2e/year)	100.80
<b>% Decrease in Construction-related GHG Emissions</b>	<b>17%</b>

## **EXHIBIT B**



---

## ***Paul Rosenfeld, Ph.D.***

*Principal Environmental Chemist*

**Chemical Fate and Transport & Air Dispersion Modeling**

**Risk Assessment & Remediation Specialist**

### **Education**

Ph.D. Soil Chemistry, University of Washington, 1999. Dissertation on volatile organic compound filtration.

M.S. Environmental Science, U.C. Berkeley, 1995. Thesis on organic waste economics.

B.A. Environmental Studies, U.C. Santa Barbara, 1991. Thesis on wastewater treatment.

### **Professional Experience**

Dr. Rosenfeld has over 25 years' experience conducting environmental investigations and risk assessments for evaluating impacts to human health, property, and ecological receptors. His expertise focuses on the fate and transport of environmental contaminants, human health risk, exposure assessment, and ecological restoration. Dr. Rosenfeld has evaluated and modeled emissions from unconventional oil drilling operations, oil spills, landfills, boilers and incinerators, process stacks, storage tanks, confined animal feeding operations, and many other industrial and agricultural sources. His project experience ranges from monitoring and modeling of pollution sources to evaluating impacts of pollution on workers at industrial facilities and residents in surrounding communities.

Dr. Rosenfeld has investigated and designed remediation programs and risk assessments for contaminated sites containing lead, heavy metals, mold, bacteria, particulate matter, petroleum hydrocarbons, chlorinated solvents, pesticides, radioactive waste, dioxins and furans, semi- and volatile organic compounds, PCBs, PAHs, perchlorate, asbestos, per- and poly-fluoroalkyl substances (PFOA/PFOS), unusual polymers, fuel oxygenates (MTBE), among other pollutants. Dr. Rosenfeld also has experience evaluating greenhouse gas emissions from various projects and is an expert on the assessment of odors from industrial and agricultural sites, as well as the evaluation of odor nuisance impacts and technologies for abatement of odorous emissions. As a principal scientist at SWAPE, Dr. Rosenfeld directs air dispersion modeling and exposure assessments. He has served as an expert witness and testified about pollution sources causing nuisance and/or personal injury at dozens of sites and has testified as an expert witness on more than ten cases involving exposure to air contaminants from industrial sources.

## **Professional History:**

Soil Water Air Protection Enterprise (SWAPE); 2003 to present; Principal and Founding Partner  
UCLA School of Public Health; 2007 to 2011; Lecturer (Assistant Researcher)  
UCLA School of Public Health; 2003 to 2006; Adjunct Professor  
UCLA Environmental Science and Engineering Program; 2002-2004; Doctoral Intern Coordinator  
UCLA Institute of the Environment, 2001-2002; Research Associate  
Komex H<sub>2</sub>O Science, 2001 to 2003; Senior Remediation Scientist  
National Groundwater Association, 2002-2004; Lecturer  
San Diego State University, 1999-2001; Adjunct Professor  
Anteon Corp., San Diego, 2000-2001; Remediation Project Manager  
Ogden (now Amec), San Diego, 2000-2000; Remediation Project Manager  
Bechtel, San Diego, California, 1999 – 2000; Risk Assessor  
King County, Seattle, 1996 – 1999; Scientist  
James River Corp., Washington, 1995-96; Scientist  
Big Creek Lumber, Davenport, California, 1995; Scientist  
Plumas Corp., California and USFS, Tahoe 1993-1995; Scientist  
Peace Corps and World Wildlife Fund, St. Kitts, West Indies, 1991-1993; Scientist

## **Publications:**

Remy, L.L., Clay T., Byers, V., **Rosenfeld P. E.** (2019) Hospital, Health, and Community Burden After Oil Refinery Fires, Richmond, California 2007 and 2012. *Environmental Health*. 18:48

Simons, R.A., Seo, Y. **Rosenfeld, P.**, (2015) Modeling the Effect of Refinery Emission On Residential Property Value. *Journal of Real Estate Research*. 27(3):321-342

Chen, J. A, Zapata A. R., Sutherland A. J., Molmen, D.R., Chow, B. S., Wu, L. E., **Rosenfeld, P. E.**, Hesse, R. C., (2012) Sulfur Dioxide and Volatile Organic Compound Exposure To A Community In Texas City Texas Evaluated Using Aermol and Empirical Data. *American Journal of Environmental Science*, 8(6), 622-632.

**Rosenfeld, P.E.** & Feng, L. (2011). *The Risks of Hazardous Waste*. Amsterdam: Elsevier Publishing.

Cheremisinoff, N.P., & **Rosenfeld, P.E.** (2011). *Handbook of Pollution Prevention and Cleaner Production: Best Practices in the Agrochemical Industry*, Amsterdam: Elsevier Publishing.

Gonzalez, J., Feng, L., Sutherland, A., Waller, C., Sok, H., Hesse, R., **Rosenfeld, P.** (2010). PCBs and Dioxins/Furans in Attic Dust Collected Near Former PCB Production and Secondary Copper Facilities in Sauget, IL. *Procedia Environmental Sciences*. 113–125.

Feng, L., Wu, C., Tam, L., Sutherland, A.J., Clark, J.J., **Rosenfeld, P.E.** (2010). Dioxin and Furan Blood Lipid and Attic Dust Concentrations in Populations Living Near Four Wood Treatment Facilities in the United States. *Journal of Environmental Health*. 73(6), 34-46.

Cheremisinoff, N.P., & **Rosenfeld, P.E.** (2010). *Handbook of Pollution Prevention and Cleaner Production: Best Practices in the Wood and Paper Industries*. Amsterdam: Elsevier Publishing.

Cheremisinoff, N.P., & **Rosenfeld, P.E.** (2009). *Handbook of Pollution Prevention and Cleaner Production: Best Practices in the Petroleum Industry*. Amsterdam: Elsevier Publishing.

Wu, C., Tam, L., Clark, J., **Rosenfeld, P.** (2009). Dioxin and furan blood lipid concentrations in populations living near four wood treatment facilities in the United States. *WIT Transactions on Ecology and the Environment, Air Pollution*, 123 (17), 319-327.

Tam L. K., Wu C. D., Clark J. J. and **Rosenfeld, P.E.** (2008). A Statistical Analysis Of Attic Dust And Blood Lipid Concentrations Of Tetrachloro-p-Dibenzodioxin (TCDD) Toxicity Equivalency Quotients (TEQ) In Two Populations Near Wood Treatment Facilities. *Organohalogen Compounds*, 70, 002252-002255.

Tam L. K., Wu C. D., Clark J. J. and **Rosenfeld, P.E.** (2008). Methods For Collect Samples For Assessing Dioxins And Other Environmental Contaminants In Attic Dust: A Review. *Organohalogen Compounds*, 70, 000527-000530.

Hensley, A.R. A. Scott, J. J. J. Clark, **Rosenfeld, P.E.** (2007). Attic Dust and Human Blood Samples Collected near a Former Wood Treatment Facility. *Environmental Research*. 105, 194-197.

**Rosenfeld, P.E.**, J. J. J. Clark, A. R. Hensley, M. Suffet. (2007). The Use of an Odor Wheel Classification for Evaluation of Human Health Risk Criteria for Compost Facilities. *Water Science & Technology* 55(5), 345-357.

**Rosenfeld, P. E.**, M. Suffet. (2007). The Anatomy Of Odour Wheels For Odours Of Drinking Water, Wastewater, Compost And The Urban Environment. *Water Science & Technology* 55(5), 335-344.

Sullivan, P. J. Clark, J.J.J., Agardy, F. J., **Rosenfeld, P.E.** (2007). *Toxic Legacy, Synthetic Toxins in the Food, Water, and Air in American Cities*. Boston Massachusetts: Elsevier Publishing

**Rosenfeld, P.E.**, and Suffet I.H. (2004). Control of Compost Odor Using High Carbon Wood Ash. *Water Science and Technology*. 49(9),171-178.

**Rosenfeld P. E.**, J.J. Clark, I.H. (Mel) Suffet (2004). The Value of An Odor-Quality-Wheel Classification Scheme For The Urban Environment. *Water Environment Federation's Technical Exhibition and Conference (WEFTEC) 2004*. New Orleans, October 2-6, 2004.

**Rosenfeld, P.E.**, and Suffet, I.H. (2004). Understanding Odorants Associated With Compost, Biomass Facilities, and the Land Application of Biosolids. *Water Science and Technology*. 49(9), 193-199.

**Rosenfeld, P.E.**, and Suffet I.H. (2004). Control of Compost Odor Using High Carbon Wood Ash, *Water Science and Technology*, 49( 9), 171-178.

**Rosenfeld, P. E.**, Grey, M. A., Sellev, P. (2004). Measurement of Biosolids Odor and Odorant Emissions from Windrows, Static Pile and Biofilter. *Water Environment Research*. 76(4), 310-315.

**Rosenfeld, P.E.**, Grey, M and Suffet, M. (2002). Compost Demonstration Project, Sacramento California Using High-Carbon Wood Ash to Control Odor at a Green Materials Composting Facility. *Integrated Waste Management Board Public Affairs Office*, Publications Clearinghouse (MS-6), Sacramento, CA Publication #442-02-008.

**Rosenfeld, P.E.**, and C.L. Henry. (2001). Characterization of odor emissions from three different biosolids. *Water Soil and Air Pollution*. 127(1-4), 173-191.

**Rosenfeld, P.E.**, and Henry C. L., (2000). Wood ash control of odor emissions from biosolids application. *Journal of Environmental Quality*. 29, 1662-1668.

**Rosenfeld, P.E.**, C.L. Henry and D. Bennett. (2001). Wastewater dewatering polymer affect on biosolids odor emissions and microbial activity. *Water Environment Research*. 73(4), 363-367.

**Rosenfeld, P.E.**, and C.L. Henry. (2001). Activated Carbon and Wood Ash Sorption of Wastewater, Compost, and Biosolids Odorants. *Water Environment Research*, 73, 388-393.

**Rosenfeld, P.E.**, and Henry C. L., (2001). High carbon wood ash effect on biosolids microbial activity and odor. *Water Environment Research*. 131(1-4), 247-262.

Chollack, T. and **P. Rosenfeld**. (1998). Compost Amendment Handbook For Landscaping. Prepared for and distributed by the City of Redmond, Washington State.

**Rosenfeld, P. E.** (1992). The Mount Liamuiga Crater Trail. *Heritage Magazine of St. Kitts*, 3(2).

**Rosenfeld, P. E.** (1993). High School Biogas Project to Prevent Deforestation On St. Kitts. *Biomass Users Network*, 7(1).

**Rosenfeld, P. E.** (1998). Characterization, Quantification, and Control of Odor Emissions From Biosolids Application To Forest Soil. Doctoral Thesis. University of Washington College of Forest Resources.

**Rosenfeld, P. E.** (1994). Potential Utilization of Small Diameter Trees on Sierra County Public Land. Masters thesis reprinted by the Sierra County Economic Council. Sierra County, California.

**Rosenfeld, P. E.** (1991). How to Build a Small Rural Anaerobic Digester & Uses Of Biogas In The First And Third World. Bachelors Thesis. University of California.

## **Presentations:**

**Rosenfeld, P.E.**, Sutherland, A; Hesse, R.; Zapata, A. (October 3-6, 2013). Air dispersion modeling of volatile organic emissions from multiple natural gas wells in Decatur, TX. *44th Western Regional Meeting, American Chemical Society*. Lecture conducted from Santa Clara, CA.

Sok, H.L.; Waller, C.C.; Feng, L.; Gonzalez, J.; Sutherland, A.J.; Wisdom-Stack, T.; Sahai, R.K.; Hesse, R.C.; **Rosenfeld, P.E.** (June 20-23, 2010). Atrazine: A Persistent Pesticide in Urban Drinking Water. *Urban Environmental Pollution*. Lecture conducted from Boston, MA.

Feng, L.; Gonzalez, J.; Sok, H.L.; Sutherland, A.J.; Waller, C.C.; Wisdom-Stack, T.; Sahai, R.K.; La, M.; Hesse, R.C.; **Rosenfeld, P.E.** (June 20-23, 2010). Bringing Environmental Justice to East St. Louis, Illinois. *Urban Environmental Pollution*. Lecture conducted from Boston, MA.

**Rosenfeld, P.E.** (April 19-23, 2009). Perfluorooctanoic Acid (PFOA) and Perfluorooctane Sulfonate (PFOS) Contamination in Drinking Water From the Use of Aqueous Film Forming Foams (AFFF) at Airports in the United States. *2009 Ground Water Summit and 2009 Ground Water Protection Council Spring Meeting*, Lecture conducted from Tuscon, AZ.

**Rosenfeld, P.E.** (April 19-23, 2009). Cost to Filter Atrazine Contamination from Drinking Water in the United States” Contamination in Drinking Water From the Use of Aqueous Film Forming Foams (AFFF) at Airports in the United States. *2009 Ground Water Summit and 2009 Ground Water Protection Council Spring Meeting*. Lecture conducted from Tuscon, AZ.

Wu, C., Tam, L., Clark, J., **Rosenfeld, P.** (20-22 July, 2009). Dioxin and furan blood lipid concentrations in populations living near four wood treatment facilities in the United States. Brebbia, C.A. and Popov, V., eds., *Air Pollution XVII: Proceedings of the Seventeenth International Conference on Modeling, Monitoring and Management of Air Pollution*. Lecture conducted from Tallinn, Estonia.

**Rosenfeld, P. E.** (October 15-18, 2007). Moss Point Community Exposure To Contaminants From A Releasing Facility. *The 23<sup>rd</sup> Annual International Conferences on Soils Sediment and Water*. Platform lecture conducted from University of Massachusetts, Amherst MA.

**Rosenfeld, P. E.** (October 15-18, 2007). The Repeated Trespass of Tritium-Contaminated Water Into A Surrounding Community Form Repeated Waste Spills From A Nuclear Power Plant. *The 23<sup>rd</sup> Annual International Conferences on Soils Sediment and Water*. Platform lecture conducted from University of Massachusetts, Amherst MA.



**Rosenfeld, P. E.** (October 15-18, 2007). Somerville Community Exposure To Contaminants From Wood Treatment Facility Emissions. The 23<sup>rd</sup> Annual International Conferences on Soils Sediment and Water. Lecture conducted from University of Massachusetts, Amherst MA.

**Rosenfeld P. E.** (March 2007). Production, Chemical Properties, Toxicology, & Treatment Case Studies of 1,2,3-Trichloropropane (TCP). *The Association for Environmental Health and Sciences (AEHS) Annual Meeting*. Lecture conducted from San Diego, CA.

**Rosenfeld P. E.** (March 2007). Blood and Attic Sampling for Dioxin/Furan, PAH, and Metal Exposure in Florala, Alabama. *The AEHS Annual Meeting*. Lecture conducted from San Diego, CA.

Hensley A.R., Scott, A., **Rosenfeld P.E.**, Clark, J.J.J. (August 21 – 25, 2006). Dioxin Containing Attic Dust And Human Blood Samples Collected Near A Former Wood Treatment Facility. *The 26th International Symposium on Halogenated Persistent Organic Pollutants – DIOXIN2006*. Lecture conducted from Radisson SAS Scandinavia Hotel in Oslo Norway.

Hensley A.R., Scott, A., **Rosenfeld P.E.**, Clark, J.J.J. (November 4-8, 2006). Dioxin Containing Attic Dust And Human Blood Samples Collected Near A Former Wood Treatment Facility. *APHA 134 Annual Meeting & Exposition*. Lecture conducted from Boston Massachusetts.

**Paul Rosenfeld Ph.D.** (October 24-25, 2005). Fate, Transport and Persistence of PFOA and Related Chemicals. Mealey's C8/PFOA. *Science, Risk & Litigation Conference*. Lecture conducted from The Rittenhouse Hotel, Philadelphia, PA.

**Paul Rosenfeld Ph.D.** (September 19, 2005). Brominated Flame Retardants in Groundwater: Pathways to Human Ingestion, *Toxicology and Remediation PEMA Emerging Contaminant Conference*. Lecture conducted from Hilton Hotel, Irvine California.

**Paul Rosenfeld Ph.D.** (September 19, 2005). Fate, Transport, Toxicity, And Persistence of 1,2,3-TCP. *PEMA Emerging Contaminant Conference*. Lecture conducted from Hilton Hotel in Irvine, California.

**Paul Rosenfeld Ph.D.** (September 26-27, 2005). Fate, Transport and Persistence of PDBEs. *Mealey's Groundwater Conference*. Lecture conducted from Ritz Carlton Hotel, Marina Del Ray, California.

**Paul Rosenfeld Ph.D.** (June 7-8, 2005). Fate, Transport and Persistence of PFOA and Related Chemicals. *International Society of Environmental Forensics: Focus On Emerging Contaminants*. Lecture conducted from Sheraton Oceanfront Hotel, Virginia Beach, Virginia.

**Paul Rosenfeld Ph.D.** (July 21-22, 2005). Fate Transport, Persistence and Toxicology of PFOA and Related Perfluorochemicals. *2005 National Groundwater Association Ground Water And Environmental Law Conference*. Lecture conducted from Wyndham Baltimore Inner Harbor, Baltimore Maryland.

**Paul Rosenfeld Ph.D.** (July 21-22, 2005). Brominated Flame Retardants in Groundwater: Pathways to Human Ingestion, Toxicology and Remediation. *2005 National Groundwater Association Ground Water and Environmental Law Conference*. Lecture conducted from Wyndham Baltimore Inner Harbor, Baltimore Maryland.

**Paul Rosenfeld, Ph.D.** and James Clark Ph.D. and Rob Hesse R.G. (May 5-6, 2004). Tert-butyl Alcohol Liability and Toxicology, A National Problem and Unquantified Liability. *National Groundwater Association. Environmental Law Conference*. Lecture conducted from Congress Plaza Hotel, Chicago Illinois.

**Paul Rosenfeld, Ph.D.** (March 2004). Perchlorate Toxicology. *Meeting of the American Groundwater Trust*. Lecture conducted from Phoenix Arizona.

Hagemann, M.F., **Paul Rosenfeld, Ph.D.** and Rob Hesse (2004). Perchlorate Contamination of the Colorado River. *Meeting of tribal representatives*. Lecture conducted from Parker, AZ.

**Paul Rosenfeld, Ph.D.** (April 7, 2004). A National Damage Assessment Model For PCE and Dry Cleaners. *Drycleaner Symposium. California Ground Water Association*. Lecture conducted from Radison Hotel, Sacramento, California.

**Rosenfeld, P. E.,** Grey, M., (June 2003) Two stage biofilter for biosolids composting odor control. *Seventh International In Situ And On Site Bioremediation Symposium Battelle Conference* Orlando, FL.

**Paul Rosenfeld, Ph.D.** and James Clark Ph.D. (February 20-21, 2003) Understanding Historical Use, Chemical Properties, Toxicity and Regulatory Guidance of 1,4 Dioxane. *National Groundwater Association. Southwest Focus Conference. Water Supply and Emerging Contaminants..* Lecture conducted from Hyatt Regency Phoenix Arizona.

**Paul Rosenfeld, Ph.D.** (February 6-7, 2003). Underground Storage Tank Litigation and Remediation. *California CUPA Forum*. Lecture conducted from Marriott Hotel, Anaheim California.

**Paul Rosenfeld, Ph.D.** (October 23, 2002) Underground Storage Tank Litigation and Remediation. *EPA Underground Storage Tank Roundtable*. Lecture conducted from Sacramento California.

**Rosenfeld, P.E.** and Suffet, M. (October 7- 10, 2002). Understanding Odor from Compost, *Wastewater and Industrial Processes. Sixth Annual Symposium On Off Flavors in the Aquatic Environment. International Water Association*. Lecture conducted from Barcelona Spain.

**Rosenfeld, P.E.** and Suffet, M. (October 7- 10, 2002). Using High Carbon Wood Ash to Control Compost Odor. *Sixth Annual Symposium On Off Flavors in the Aquatic Environment. International Water Association*. Lecture conducted from Barcelona Spain.

**Rosenfeld, P.E.** and Grey, M. A. (September 22-24, 2002). Biocycle Composting For Coastal Sage Restoration. *Northwest Biosolids Management Association*. Lecture conducted from Vancouver Washington..

**Rosenfeld, P.E.** and Grey, M. A. (November 11-14, 2002). Using High-Carbon Wood Ash to Control Odor at a Green Materials Composting Facility. *Soil Science Society Annual Conference*. Lecture conducted from Indianapolis, Maryland.

**Rosenfeld, P.E.** (September 16, 2000). Two stage biofilter for biosolids composting odor control. *Water Environment Federation*. Lecture conducted from Anaheim California.

**Rosenfeld, P.E.** (October 16, 2000). Wood ash and biofilter control of compost odor. *Biofest*. Lecture conducted from Ocean Shores, California.

**Rosenfeld, P.E.** (2000). Bioremediation Using Organic Soil Amendments. *California Resource Recovery Association*. Lecture conducted from Sacramento California.

**Rosenfeld, P.E.,** C.L. Henry, R. Harrison. (1998). Oat and Grass Seed Germination and Nitrogen and Sulfur Emissions Following Biosolids Incorporation With High-Carbon Wood-Ash. *Water Environment Federation 12th Annual Residuals and Biosolids Management Conference Proceedings*. Lecture conducted from Bellevue Washington.

**Rosenfeld, P.E.,** and C.L. Henry. (1999). An evaluation of ash incorporation with biosolids for odor reduction. *Soil Science Society of America*. Lecture conducted from Salt Lake City Utah.

**Rosenfeld, P.E.,** C.L. Henry, R. Harrison. (1998). Comparison of Microbial Activity and Odor Emissions from Three Different Biosolids Applied to Forest Soil. *Brown and Caldwell*. Lecture conducted from Seattle Washington.

**Rosenfeld, P.E.,** C.L. Henry. (1998). Characterization, Quantification, and Control of Odor Emissions from Biosolids Application To Forest Soil. *Biofest*. Lecture conducted from Lake Chelan, Washington.

**Rosenfeld, P.E.,** C.L. Henry, R. Harrison. (1998). Oat and Grass Seed Germination and Nitrogen and Sulfur Emissions Following Biosolids Incorporation With High-Carbon Wood-Ash. Water Environment Federation 12th Annual Residuals and Biosolids Management Conference Proceedings. Lecture conducted from Bellevue Washington.

**Rosenfeld, P.E.,** C.L. Henry, R. B. Harrison, and R. Dills. (1997). Comparison of Odor Emissions From Three Different Biosolids Applied to Forest Soil. *Soil Science Society of America*. Lecture conducted from Anaheim California.

## **Teaching Experience:**

UCLA Department of Environmental Health (Summer 2003 through 20010) Taught Environmental Health Science 100 to students, including undergrad, medical doctors, public health professionals and nurses. Course focused on the health effects of environmental contaminants.

National Ground Water Association, Successful Remediation Technologies. Custom Course in Sante Fe, New Mexico. May 21, 2002. Focused on fate and transport of fuel contaminants associated with underground storage tanks.

National Ground Water Association; Successful Remediation Technologies Course in Chicago Illinois. April 1, 2002. Focused on fate and transport of contaminants associated with Superfund and RCRA sites.

California Integrated Waste Management Board, April and May, 2001. Alternative Landfill Caps Seminar in San Diego, Ventura, and San Francisco. Focused on both prescriptive and innovative landfill cover design.

UCLA Department of Environmental Engineering, February 5, 2002. Seminar on Successful Remediation Technologies focusing on Groundwater Remediation.

University Of Washington, Soil Science Program, Teaching Assistant for several courses including: Soil Chemistry, Organic Soil Amendments, and Soil Stability.

U.C. Berkeley, Environmental Science Program Teaching Assistant for Environmental Science 10.

## **Academic Grants Awarded:**

California Integrated Waste Management Board. \$41,000 grant awarded to UCLA Institute of the Environment. Goal: To investigate effect of high carbon wood ash on volatile organic emissions from compost. 2001.

Synagro Technologies, Corona California: \$10,000 grant awarded to San Diego State University. Goal: investigate effect of biosolids for restoration and remediation of degraded coastal sage soils. 2000.

King County, Department of Research and Technology, Washington State. \$100,000 grant awarded to University of Washington: Goal: To investigate odor emissions from biosolids application and the effect of polymers and ash on VOC emissions. 1998.

Northwest Biosolids Management Association, Washington State. \$20,000 grant awarded to investigate effect of polymers and ash on VOC emissions from biosolids. 1997.

James River Corporation, Oregon: \$10,000 grant was awarded to investigate the success of genetically engineered Poplar trees with resistance to round-up. 1996.

United State Forest Service, Tahoe National Forest: \$15,000 grant was awarded to investigating fire ecology of the Tahoe National Forest. 1995.

Kellogg Foundation, Washington D.C. \$500 grant was awarded to construct a large anaerobic digester on St. Kitts in West Indies. 1993

## **Deposition and/or Trial Testimony:**

In the United States District Court For The District of New Jersey

Duarte et al, *Plaintiffs*, vs. United States Metals Refining Company et. al. *Defendant*.

Case No.: 2:17-cv-01624-ES-SCM

Rosenfeld Deposition. 6-7-2019

In the United States District Court of Southern District of Texas Galveston Division

M/T Carla Maersk, *Plaintiffs*, vs. Conti 168., Schiffahrts-GMBH & Co. Bulker KG MS “Conti Perdido”  
*Defendant*.

Case No.: 3:15-CV-00106 consolidated with 3:15-CV-00237

Rosenfeld Deposition. 5-9-2019

In The Superior Court of the State of California In And For The County Of Los Angeles – Santa Monica

Carole-Taddeo-Bates et al., vs. Ifran Khan et al., Defendants

Case No.: No. BC615636

Rosenfeld Deposition, 1-26-2019

In The Superior Court of the State of California In And For The County Of Los Angeles – Santa Monica

The San Gabriel Valley Council of Governments et al. vs El Adobe Apts. Inc. et al., Defendants

Case No.: No. BC646857

Rosenfeld Deposition, 10-6-2018; Trial 3-7-19

In United States District Court For The District of Colorado

Bells et al. Plaintiff vs. The 3M Company et al., Defendants

Case: No 1:16-cv-02531-RBJ

Rosenfeld Deposition, 3-15-2018 and 4-3-2018

In The District Court Of Regan County, Texas, 112<sup>th</sup> Judicial District

Phillip Bales et al., Plaintiff vs. Dow Agrosiences, LLC, et al., Defendants

Cause No 1923

Rosenfeld Deposition, 11-17-2017

In The Superior Court of the State of California In And For The County Of Contra Costa

Simons et al., Plaintiffs vs. Chevron Corporation, et al., Defendants

Cause No C12-01481

Rosenfeld Deposition, 11-20-2017

In The Circuit Court Of The Twentieth Judicial Circuit, St Clair County, Illinois

Martha Custer et al., Plaintiff vs. Cerro Flow Products, Inc., Defendants

Case No.: No. 0i9-L-2295

Rosenfeld Deposition, 8-23-2017

In The Superior Court of the State of California, For The County of Los Angeles

Warrn Gilbert and Penny Gilber, Plaintiff vs. BMW of North America LLC

Case No.: LC102019 (c/w BC582154)

Rosenfeld Deposition, 8-16-2017, Trail 8-28-2018

In the Northern District Court of Mississippi, Greenville Division

Brenda J. Cooper, et al., *Plaintiffs*, vs. Meritor Inc., et al., *Defendants*

Case Number: 4:16-cv-52-DMB-JVM

Rosenfeld Deposition: July 2017

In The Superior Court of the State of Washington, County of Snohomish  
Michael Davis and Julie Davis et al., Plaintiff vs. Cedar Grove Composting Inc., Defendants  
Case No.: No. 13-2-03987-5  
Rosenfeld Deposition, February 2017  
Trial, March 2017

In The Superior Court of the State of California, County of Alameda  
Charles Spain., Plaintiff vs. Thermo Fisher Scientific, et al., Defendants  
Case No.: RG14711115  
Rosenfeld Deposition, September 2015

In The Iowa District Court In And For Poweshiek County  
Russell D. Winburn, et al., Plaintiffs vs. Doug Hoksbergen, et al., Defendants  
Case No.: LALA002187  
Rosenfeld Deposition, August 2015

In The Iowa District Court For Wapello County  
Jerry Dovico, et al., Plaintiffs vs. Valley View Sine LLC, et al., Defendants  
Law No.: LALA105144 - Division A  
Rosenfeld Deposition, August 2015

In The Iowa District Court For Wapello County  
Doug Pauls, et al., et al., Plaintiffs vs. Richard Warren, et al., Defendants  
Law No.: LALA105144 - Division A  
Rosenfeld Deposition, August 2015

In The Circuit Court of Ohio County, West Virginia  
Robert Andrews, et al. v. Antero, et al.  
Civil Action NO. 14-C-30000  
Rosenfeld Deposition, June 2015

In The Third Judicial District County of Dona Ana, New Mexico  
Betty Gonzalez, et al. Plaintiffs vs. Del Oro Dairy, Del Oro Real Estate LLC, Jerry Settles and Deward  
DeRuyter, Defendants  
Rosenfeld Deposition: July 2015

In The Iowa District Court For Muscatine County  
Laurie Freeman et. al. Plaintiffs vs. Grain Processing Corporation, Defendant  
Case No 4980  
Rosenfeld Deposition: May 2015

In the Circuit Court of the 17<sup>th</sup> Judicial Circuit, in and For Broward County, Florida  
Walter Hinton, et. al. Plaintiff, vs. City of Fort Lauderdale, Florida, a Municipality, Defendant.  
Case Number CACE07030358 (26)  
Rosenfeld Deposition: December 2014

In the United States District Court Western District of Oklahoma  
Tommy McCarty, et al., Plaintiffs, v. Oklahoma City Landfill, LLC d/b/a Southeast Oklahoma City  
Landfill, et al. Defendants.  
Case No. 5:12-cv-01152-C  
Rosenfeld Deposition: July 2014

In the County Court of Dallas County Texas

Lisa Parr et al, *Plaintiff*, vs. Aruba et al, *Defendant*.

Case Number cc-11-01650-E

Rosenfeld Deposition: March and September 2013

Rosenfeld Trial: April 2014

In the Court of Common Pleas of Tuscarawas County Ohio

John Michael Abicht, et al., *Plaintiffs*, vs. Republic Services, Inc., et al., *Defendants*

Case Number: 2008 CT 10 0741 (Cons. w/ 2009 CV 10 0987)

Rosenfeld Deposition: October 2012

In the United States District Court of Southern District of Texas Galveston Division

Kyle Cannon, Eugene Donovan, Genaro Ramirez, Carol Sassler, and Harvey Walton, each Individually and on behalf of those similarly situated, *Plaintiffs*, vs. BP Products North America, Inc., *Defendant*.

Case 3:10-cv-00622

Rosenfeld Deposition: February 2012

Rosenfeld Trial: April 2013

In the Circuit Court of Baltimore County Maryland

Philip E. Cvach, II et al., *Plaintiffs* vs. Two Farms, Inc. d/b/a Royal Farms, Defendants

Case Number: 03-C-12-012487 OT

Rosenfeld Deposition: September 2013

## **EXHIBIT C**



Technical Consultation, Data Analysis and  
Litigation Support for the Environment

1640 5<sup>th</sup> St., Suite 204 Santa  
Santa Monica, California 90401  
Tel: (949) 887-9013  
Email: [mhagemann@swape.com](mailto:mhagemann@swape.com)

**Matthew F. Hagemann, P.G., C.Hg., QSD, QSP**

**Geologic and Hydrogeologic Characterization  
Industrial Stormwater Compliance  
Investigation and Remediation Strategies  
Litigation Support and Testifying Expert  
CEQA Review**

**Education:**

M.S. Degree, Geology, California State University Los Angeles, Los Angeles, CA, 1984.

B.A. Degree, Geology, Humboldt State University, Arcata, CA, 1982.

**Professional Certifications:**

California Professional Geologist

California Certified Hydrogeologist

Qualified SWPPP Developer and Practitioner

**Professional Experience:**

Matt has 25 years of experience in environmental policy, assessment and remediation. He spent nine years with the U.S. EPA in the RCRA and Superfund programs and served as EPA's Senior Science Policy Advisor in the Western Regional Office where he identified emerging threats to groundwater from perchlorate and MTBE. While with EPA, Matt also served as a Senior Hydrogeologist in the oversight of the assessment of seven major military facilities undergoing base closure. He led numerous enforcement actions under provisions of the Resource Conservation and Recovery Act (RCRA) while also working with permit holders to improve hydrogeologic characterization and water quality monitoring.

Matt has worked closely with U.S. EPA legal counsel and the technical staff of several states in the application and enforcement of RCRA, Safe Drinking Water Act and Clean Water Act regulations. Matt has trained the technical staff in the States of California, Hawaii, Nevada, Arizona and the Territory of Guam in the conduct of investigations, groundwater fundamentals, and sampling techniques.

Positions Matt has held include:

- Founding Partner, Soil/Water/Air Protection Enterprise (SWAPE) (2003 – present);
- Geology Instructor, Golden West College, 2010 – 2014;
- Senior Environmental Analyst, Komex H2O Science, Inc. (2000 -- 2003);



- Executive Director, Orange Coast Watch (2001 – 2004);
- Senior Science Policy Advisor and Hydrogeologist, U.S. Environmental Protection Agency (1989–1998);
- Hydrogeologist, National Park Service, Water Resources Division (1998 – 2000);
- Adjunct Faculty Member, San Francisco State University, Department of Geosciences (1993 – 1998);
- Instructor, College of Marin, Department of Science (1990 – 1995);
- Geologist, U.S. Forest Service (1986 – 1998); and
- Geologist, Dames & Moore (1984 – 1986).

**Senior Regulatory and Litigation Support Analyst:**

With SWAPE, Matt’s responsibilities have included:

- Lead analyst and testifying expert in the review of over 100 environmental impact reports since 2003 under CEQA that identify significant issues with regard to hazardous waste, water resources, water quality, air quality, Valley Fever, greenhouse gas emissions, and geologic hazards. Make recommendations for additional mitigation measures to lead agencies at the local and county level to include additional characterization of health risks and implementation of protective measures to reduce worker exposure to hazards from toxins and Valley Fever.
- Stormwater analysis, sampling and best management practice evaluation at industrial facilities.
- Manager of a project to provide technical assistance to a community adjacent to a former Naval shipyard under a grant from the U.S. EPA.
- Technical assistance and litigation support for vapor intrusion concerns.
- Lead analyst and testifying expert in the review of environmental issues in license applications for large solar power plants before the California Energy Commission.
- Manager of a project to evaluate numerous formerly used military sites in the western U.S.
- Manager of a comprehensive evaluation of potential sources of perchlorate contamination in Southern California drinking water wells.
- Manager and designated expert for litigation support under provisions of Proposition 65 in the review of releases of gasoline to sources drinking water at major refineries and hundreds of gas stations throughout California.
- Expert witness on two cases involving MTBE litigation.
- Expert witness and litigation support on the impact of air toxins and hazards at a school.
- Expert witness in litigation at a former plywood plant.

With Komex H2O Science Inc., Matt’s duties included the following:

- Senior author of a report on the extent of perchlorate contamination that was used in testimony by the former U.S. EPA Administrator and General Counsel.
- Senior researcher in the development of a comprehensive, electronically interactive chronology of MTBE use, research, and regulation.
- Senior researcher in the development of a comprehensive, electronically interactive chronology of perchlorate use, research, and regulation.
- Senior researcher in a study that estimates nationwide costs for MTBE remediation and drinking water treatment, results of which were published in newspapers nationwide and in testimony against provisions of an energy bill that would limit liability for oil companies.
- Research to support litigation to restore drinking water supplies that have been contaminated by MTBE in California and New York.

- Expert witness testimony in a case of oil production-related contamination in Mississippi.
- Lead author for a multi-volume remedial investigation report for an operating school in Los Angeles that met strict regulatory requirements and rigorous deadlines.

- Development of strategic approaches for cleanup of contaminated sites in consultation with clients and regulators.

### **Executive Director:**

As Executive Director with Orange Coast Watch, Matt led efforts to restore water quality at Orange County beaches from multiple sources of contamination including urban runoff and the discharge of wastewater. In reporting to a Board of Directors that included representatives from leading Orange County universities and businesses, Matt prepared issue papers in the areas of treatment and disinfection of wastewater and control of the discharge of grease to sewer systems. Matt actively participated in the development of countywide water quality permits for the control of urban runoff and permits for the discharge of wastewater. Matt worked with other nonprofits to protect and restore water quality, including Surfrider, Natural Resources Defense Council and Orange County CoastKeeper as well as with business institutions including the Orange County Business Council.

### **Hydrogeology:**

As a Senior Hydrogeologist with the U.S. Environmental Protection Agency, Matt led investigations to characterize and cleanup closing military bases, including Mare Island Naval Shipyard, Hunters Point Naval Shipyard, Treasure Island Naval Station, Alameda Naval Station, Moffett Field, Mather Army Airfield, and Sacramento Army Depot. Specific activities were as follows:

- Led efforts to model groundwater flow and contaminant transport, ensured adequacy of monitoring networks, and assessed cleanup alternatives for contaminated sediment, soil, and groundwater.
- Initiated a regional program for evaluation of groundwater sampling practices and laboratory analysis at military bases.
- Identified emerging issues, wrote technical guidance, and assisted in policy and regulation development through work on four national U.S. EPA workgroups, including the Superfund Groundwater Technical Forum and the Federal Facilities Forum.

At the request of the State of Hawaii, Matt developed a methodology to determine the vulnerability of groundwater to contamination on the islands of Maui and Oahu. He used analytical models and a GIS to show zones of vulnerability, and the results were adopted and published by the State of Hawaii and County of Maui.

As a hydrogeologist with the EPA Groundwater Protection Section, Matt worked with provisions of the Safe Drinking Water Act and NEPA to prevent drinking water contamination. Specific activities included the following:

- Received an EPA Bronze Medal for his contribution to the development of national guidance for the protection of drinking water.
- Managed the Sole Source Aquifer Program and protected the drinking water of two communities through designation under the Safe Drinking Water Act. He prepared geologic reports, conducted public hearings, and responded to public comments from residents who were very concerned about the impact of designation.

- Reviewed a number of Environmental Impact Statements for planned major developments, including large hazardous and solid waste disposal facilities, mine reclamation, and water transfer.

Matt served as a hydrogeologist with the RCRA Hazardous Waste program. Duties were as follows:

- Supervised the hydrogeologic investigation of hazardous waste sites to determine compliance with Subtitle C requirements.
- Reviewed and wrote "part B" permits for the disposal of hazardous waste.
- Conducted RCRA Corrective Action investigations of waste sites and led inspections that formed the basis for significant enforcement actions that were developed in close coordination with U.S. EPA legal counsel.
- Wrote contract specifications and supervised contractor's investigations of waste sites.

With the National Park Service, Matt directed service-wide investigations of contaminant sources to prevent degradation of water quality, including the following tasks:

- Applied pertinent laws and regulations including CERCLA, RCRA, NEPA, NRDA, and the Clean Water Act to control military, mining, and landfill contaminants.
- Conducted watershed-scale investigations of contaminants at parks, including Yellowstone and Olympic National Park.
- Identified high-levels of perchlorate in soil adjacent to a national park in New Mexico and advised park superintendent on appropriate response actions under CERCLA.
- Served as a Park Service representative on the Interagency Perchlorate Steering Committee, a national workgroup.
- Developed a program to conduct environmental compliance audits of all National Parks while serving on a national workgroup.
- Co-authored two papers on the potential for water contamination from the operation of personal watercraft and snowmobiles, these papers serving as the basis for the development of nation-wide policy on the use of these vehicles in National Parks.
- Contributed to the Federal Multi-Agency Source Water Agreement under the Clean Water Action Plan.

### **Policy:**

Served senior management as the Senior Science Policy Advisor with the U.S. Environmental Protection Agency, Region 9. Activities included the following:

- Advised the Regional Administrator and senior management on emerging issues such as the potential for the gasoline additive MTBE and ammonium perchlorate to contaminate drinking water supplies.
- Shaped EPA's national response to these threats by serving on workgroups and by contributing to guidance, including the Office of Research and Development publication, *Oxygenates in Water: Critical Information and Research Needs*.
- Improved the technical training of EPA's scientific and engineering staff.
- Earned an EPA Bronze Medal for representing the region's 300 scientists and engineers in negotiations with the Administrator and senior management to better integrate scientific principles into the policy-making process.
- Established national protocol for the peer review of scientific documents.

### **Geology:**

With the U.S. Forest Service, Matt led investigations to determine hillslope stability of areas proposed for timber harvest in the central Oregon Coast Range. Specific activities were as follows:

- Mapped geology in the field, and used aerial photographic interpretation and mathematical models to determine slope stability.
- Coordinated his research with community members who were concerned with natural resource protection.
- Characterized the geology of an aquifer that serves as the sole source of drinking water for the city of Medford, Oregon.

As a consultant with Dames and Moore, Matt led geologic investigations of two contaminated sites (later listed on the Superfund NPL) in the Portland, Oregon, area and a large hazardous waste site in eastern Oregon. Duties included the following:

- Supervised year-long effort for soil and groundwater sampling.
- Conducted aquifer tests.
- Investigated active faults beneath sites proposed for hazardous waste disposal.

### **Teaching:**

From 1990 to 1998, Matt taught at least one course per semester at the community college and university levels:

- At San Francisco State University, held an adjunct faculty position and taught courses in environmental geology, oceanography (lab and lecture), hydrogeology, and groundwater contamination.
- Served as a committee member for graduate and undergraduate students.
- Taught courses in environmental geology and oceanography at the College of Marin.

Matt taught physical geology (lecture and lab and introductory geology at Golden West College in Huntington Beach, California from 2010 to 2014.

### **Invited Testimony, Reports, Papers and Presentations:**

**Hagemann, M.F.**, 2008. Disclosure of Hazardous Waste Issues under CEQA. Presentation to the Public Environmental Law Conference, Eugene, Oregon.

**Hagemann, M.F.**, 2008. Disclosure of Hazardous Waste Issues under CEQA. Invited presentation to U.S. EPA Region 9, San Francisco, California.

**Hagemann, M.F.**, 2005. Use of Electronic Databases in Environmental Regulation, Policy Making and Public Participation. Brownfields 2005, Denver, Colorado.

**Hagemann, M.F.**, 2004. Perchlorate Contamination of the Colorado River and Impacts to Drinking Water in Nevada and the Southwestern U.S. Presentation to a meeting of the American Groundwater Trust, Las Vegas, NV (served on conference organizing committee).

**Hagemann, M.F.**, 2004. Invited testimony to a California Senate committee hearing on air toxins at schools in Southern California, Los Angeles.

Brown, A., Farrow, J., Gray, A. and **Hagemann, M.**, 2004. An Estimate of Costs to Address MTBE Releases from Underground Storage Tanks and the Resulting Impact to Drinking Water Wells. Presentation to the Ground Water and Environmental Law Conference, National Groundwater Association.

**Hagemann, M.F.**, 2004. Perchlorate Contamination of the Colorado River and Impacts to Drinking Water in Arizona and the Southwestern U.S. Presentation to a meeting of the American Groundwater Trust, Phoenix, AZ (served on conference organizing committee).

**Hagemann, M.F.**, 2003. Perchlorate Contamination of the Colorado River and Impacts to Drinking Water in the Southwestern U.S. Invited presentation to a special committee meeting of the National Academy of Sciences, Irvine, CA.

**Hagemann, M.F.**, 2003. Perchlorate Contamination of the Colorado River. Invited presentation to a tribal EPA meeting, Pechanga, CA.

**Hagemann, M.F.**, 2003. Perchlorate Contamination of the Colorado River. Invited presentation to a meeting of tribal representatives, Parker, AZ.

**Hagemann, M.F.**, 2003. Impact of Perchlorate on the Colorado River and Associated Drinking Water Supplies. Invited presentation to the Inter-Tribal Meeting, Torres Martinez Tribe.

**Hagemann, M.F.**, 2003. The Emergence of Perchlorate as a Widespread Drinking Water Contaminant. Invited presentation to the U.S. EPA Region 9.

**Hagemann, M.F.**, 2003. A Deductive Approach to the Assessment of Perchlorate Contamination. Invited presentation to the California Assembly Natural Resources Committee.

**Hagemann, M.F.**, 2003. Perchlorate: A Cold War Legacy in Drinking Water. Presentation to a meeting of the National Groundwater Association.

**Hagemann, M.F.**, 2002. From Tank to Tap: A Chronology of MTBE in Groundwater. Presentation to a meeting of the National Groundwater Association.

**Hagemann, M.F.**, 2002. A Chronology of MTBE in Groundwater and an Estimate of Costs to Address Impacts to Groundwater. Presentation to the annual meeting of the Society of Environmental Journalists.

**Hagemann, M.F.**, 2002. An Estimate of the Cost to Address MTBE Contamination in Groundwater (and Who Will Pay). Presentation to a meeting of the National Groundwater Association.

**Hagemann, M.F.**, 2002. An Estimate of Costs to Address MTBE Releases from Underground Storage Tanks and the Resulting Impact to Drinking Water Wells. Presentation to a meeting of the U.S. EPA and State Underground Storage Tank Program managers.

**Hagemann, M.F.**, 2001. From Tank to Tap: A Chronology of MTBE in Groundwater. Unpublished report.

**Hagemann, M.F.**, 2001. Estimated Cleanup Cost for MTBE in Groundwater Used as Drinking Water. Unpublished report.

**Hagemann, M.F.**, 2001. Estimated Costs to Address MTBE Releases from Leaking Underground Storage Tanks. Unpublished report.

**Hagemann, M.F.**, and VanMouwerik, M., 1999. Potential Water Quality Concerns Related to Snowmobile Usage. Water Resources Division, National Park Service, Technical Report.

VanMouwerik, M. and **Hagemann, M.F.** 1999, Water Quality Concerns Related to Personal Watercraft Usage. Water Resources Division, National Park Service, Technical Report.

**Hagemann, M.F.**, 1999, Is Dilution the Solution to Pollution in National Parks? The George Wright Society Biannual Meeting, Asheville, North Carolina.

**Hagemann, M.F.**, 1997, The Potential for MTBE to Contaminate Groundwater. U.S. EPA Superfund Groundwater Technical Forum Annual Meeting, Las Vegas, Nevada.

**Hagemann, M.F.**, and Gill, M., 1996, Impediments to Intrinsic Remediation, Moffett Field Naval Air Station, Conference on Intrinsic Remediation of Chlorinated Hydrocarbons, Salt Lake City.

**Hagemann, M.F.**, Fukunaga, G.L., 1996, The Vulnerability of Groundwater to Anthropogenic Contaminants on the Island of Maui, Hawaii. Hawaii Water Works Association Annual Meeting, Maui, October 1996.

**Hagemann, M. F.**, Fukanaga, G. L., 1996, Ranking Groundwater Vulnerability in Central Oahu, Hawaii. Proceedings, Geographic Information Systems in Environmental Resources Management, Air and Waste Management Association Publication VIP-61.

**Hagemann, M.F.**, 1994. Groundwater Characterization and Cleanup at Closing Military Bases in California. Proceedings, California Groundwater Resources Association Meeting.

**Hagemann, M.F.** and Sabol, M.A., 1993. Role of the U.S. EPA in the High Plains States Groundwater Recharge Demonstration Program. Proceedings, Sixth Biennial Symposium on the Artificial Recharge of Groundwater.

**Hagemann, M.F.**, 1993. U.S. EPA Policy on the Technical Impracticability of the Cleanup of DNAPL-contaminated Groundwater. California Groundwater Resources Association Meeting.

**Hagemann, M.F.**, 1992. Dense Nonaqueous Phase Liquid Contamination of Groundwater: An Ounce of Prevention... Proceedings, Association of Engineering Geologists Annual Meeting, v. 35.

**Other Experience:**

Selected as subject matter expert for the California Professional Geologist licensing examination, 2009-2011.



## **COMMENT LETTER P– Mitchell M. Tsai (May 26, 2022)**

### **Response to Comments P-1**

The commenter states that the City should require the use of a local skilled and trained workforce to benefit the community's economic development and environment. The comment further states that the City should require the use of workers who have graduated from a Joint Labor Management apprenticeship training program approved by the State of California, or have at least as many hours of on-the-job experience in the applicable craft which would be required to graduate from such a state approved apprenticeship training program or who are registered apprentices in an apprenticeship training program approved by the State of California. Also, the City should consider utilizing skilled and trained workforce policies and requirements to benefit the local area economically and mitigate greenhouse gas, air quality and transportation impacts.

The IS/MND was developed in conformance with the requirements of the CEQA. "CEQA is intended to inform government decisionmakers and the public about the potential environmental effects of proposed activities and to prevent significant, avoidable environmental damage."<sup>14</sup> It is therefore, beyond the scope of the IS/MND to dictate the educational or skill levels required to participate in the development of the proposed project. The implementation of a local hire provision that requires a certain percentage of workers reside within a 10-mile radius of the project site could potentially reduce impacts related to air quality, greenhouse gas emissions, and transportation should mitigation be required to reduce the impacts to these areas. However, as detailed in the IS/MND Section 4.0 subsections III, VIII, and XVIII, the proposed project would result in environmental impacts associated with air quality, greenhouse gas emissions and transportation that are less than significant, or less than significant after mitigation. Therefore, implementation of a skilled labor or local hire requirement to further reduce/mitigate impacts is not warranted. No revisions of the Draft EIR are needed to address this comment.

Please note that the author of these comments has provided a letter to the City dated July 20, 2022, to express their support for this Project and withdraw their prior May 26, 2022 comment letter. After receiving clarification and further information about this Project, SWRCC believes that this Project will benefit the environment and the local economy by utilizing a local skilled and trained workforce and will be built utilizing protocols that will protect worker health and safety.

---

<sup>14</sup> Governor's Office of Planning and Research. 2022. CEQA: The California Environmental Quality Act. <https://opr.ca.gov/ceqa/>

We, the residents of West Hills-North, petition the West Hills Neighborhood Council Board for more time to review the project in its entirety before they vote on the project called "Fallbrook Point", located on the NW corner of Roscoe and Fallbrook. We need time to review the project application and details. As only a handful of the affected neighbors have been made aware of this project and as awareness of the project grows, we ask that you table the vote on this project at the June 2022 Council Board meeting. We are also requesting that all the documents that need to be reviewed by residents should be available on the website for easy access.

In summary, we make the following requests: 1) you table the vote during the June meeting 2. that the vote be placed on the agenda when the community that you represent advises. This project is set to be developed in a residential area and some of the project documents are multiple hundreds of pages. Given the history of the area, we need time to review the plans carefully and possibly enlist professional help to determine the impact of this proposed project on the residential neighborhood surrounding the property. And finally, 3. That the project documents be available on the West Hills Neighborhood Council website for access to them from the community members.

Full Name

Address

JOHN KABOLI-NEJAD	8315 PONCE AVE. WEST HILLS, CA. 91304
-------------------	--

Signature

Date

John Kaboli-Nejad	5/23/2022
-------------------	-----------

Full Name

Address

Maria Kemp	8305 Maynard Ave. <sup>West Hills</sup> 91304
------------	--

Signature

Date

Maria Kemp	5/23/2022
------------	-----------

Full Name

Address

Alexander Machi	5/23/2022
-----------------	-----------

Signature

Date

Alexander Machi	5/23/2022
-----------------	-----------

Q-1


Full Name

Address

MARK JANSSEN	8303 PONCE WEST HILLS
--------------	-----------------------

Signature

Date

	5-23-22
---	---------


Full Name

Address

ROSEMARIE SUCHAYAN	8315 PONCE AVE
--------------------	----------------

Signature

Date

	5/23-22
---	---------


Full Name

Address

AMIR S. AMIRIAN	8310 PONCE AVE.
-----------------	-----------------

Signature

Date

	5/23/22
---	---------


Full Name

Address

GEORGE TATRUJ	8321 PONCE AL.
---------------	----------------

Signature

Date

	5/23/22
---	---------

Full Name

Address

<del>Zeepole</del> Zeepole	5/23/22
----------------------------	---------

Signature

Date

<del>Zeepole</del> Zeepole	8321 Ponce
----------------------------	------------

Q-1



Full Name

Address

Richard Lee Nelson	8316 Faust Ave West Hills
--------------------	---------------------------

Signature

Date

Richard Lee Nelson	5-23-22
--------------------	---------

Full Name

Address

SYED SHAHM ALI DILWABA ALI	8313 FAUST AVE West Hills, CA 91304
-------------------------------	--

Signature

Date

Ali	05-23-22
-----	----------


Full Name

Address

Florence Titmus	8330 Faust Ave. West Hills, CA 91304
-----------------	---

Signature

Date

	5-23-22
---	---------



Full Name

Address

R. G. Abefrathna	8329 Faust Ave West Hills CA 91304
------------------	---------------------------------------

Signature

Date

	
---	---


Full Name

Address

Mypa Patel	8321 Faust Ave West Hills 91304
------------	---------------------------------

Signature

Date

	5/23/2022
---	-----------

Q-1

Full Name

Address

Sarah Allwardt	8362 Ponce Ave
----------------	----------------

Signature

Date

Sarah Allwardt	May 23, 2022
----------------	--------------


Full Name

Address

TRIFONE SCATTAGLIA	8368 PONCE AVE
--------------------	----------------

Signature

Date

	May 23, 2022
---	--------------

Full Name

Address

Fatah Ghotbi	8380 Ponce Ave
--------------	----------------

Signature

Date

Fatah Ghotbi	5/23/22
--------------	---------


Full Name

Address

Mikaela Chervoncu	8375 Ponce Ave
-------------------	----------------

Signature

Date

	5-23-22
---	---------

Full Name

Address

Peggy Lois Nelson	8316 Faust Av West Hills
-------------------	--------------------------

Signature

Date

Peggy Lois Nelson	5-23-22
-------------------	---------

Q-1

Laurie L. Giampao	8330 Ponce Ave WH CT 9130
-------------------	---------------------------

Signature

Date

Laurie L. Giampao	5/23/22
-------------------	---------

Full Name

Address

April Van Zandt	8330 Ponce Ave.
-----------------	-----------------

Signature

Date

April Van Zandt	5/23/22
-----------------	---------

Full Name

Address

Peter VANZANDT	8330 Ponce Ave
----------------	----------------

Signature

Date

Peter Van Zandt	5/23
-----------------	------

Full Name

Address

Nicholas Van Zandt	8330 Ponce Ave
--------------------	----------------

Signature

Date

Nick Van Zandt	5/23/22
----------------	---------

Full Name

Address

Andrew Van Zandt	8330 Ponce Ave.
------------------	-----------------

Signature

Date

Andrew Van Zandt	5/23/22
------------------	---------

Q-1



We, the residents of West Hills-North, petition the West Hills Neighborhood Council Board for more time to review the project in its entirety before they vote on the project called "Fallbrook Point", located on the NW corner of Roscoe and Fallbrook. We need time to review the project application and details. As only a handful of the affected neighbors have been made aware of this project and as awareness of the project grows, we ask that you table the vote on this project at the June 2022 Council Board meeting. We are also requesting that all the documents that need to be reviewed by residents should be available on the website for easy access.

In summary, we make the following requests: 1) you table the vote during the June meeting 2. that the vote be placed on the agenda when the community that you represent advises. This project is set to be developed in a residential area and some of the project documents are multiple hundreds of pages. Given the history of the area, we need time to review the plans carefully and possibly enlist professional help to determine the impact of this proposed project on the residential neighborhood surrounding the property. And finally, 3. That the project documents be available on the West Hills Neighborhood Council website for access to them from the community members.

Full Name	Address
GERALD R. KEMP <i>Gerald R. Kemp</i>	8305 MAYNARD AVE WEST HILLS CAL 91304

Signature	Date
<i>Gerald R. Kemp</i>	MAY 23, 2022

Full Name	Address
Ali, Hosan	8304 Maynard Ave West Hills, CA 91304

Signature	Date
<i>Ali</i>	05/23/2022

Full Name	Address
MOUSUMI ALI	8304 Maynard Ave West Hills

Signature	Date
<i>Mousumi Ali</i>	05/23/2022

Collected by Maria Kemp @ 8305 Maynard Ave, West Hills  
5/23/2022

Q-1

Full Name

Address

JOHN STEINER

8345 PONCE AVE.

Signature

Date



5-23-22

Full Name


Address

KELLY STEINER

8345 PONCE AVE.

Signature

Date



5-23-22

Full Name

Address

Ladonne Klea

8369 Ponce Ave

Signature

Date



May-23-22

Full Name


Address

CHRIS YOUNG

8344 PONCE AVE

Signature

Date



5-23-22

Full Name


Address

BETTY YOUNG

8344 PONCE AVE

Signature

Date



5-23-22

Q-1




Full Name

Address

Bryan Sigman	8374 Ponce ave
--------------	----------------

Signature

Date

	5-23-22
---	---------

Full Name

Address

Priscilla SFABLER	8344 FALLBROOK AVE
-------------------	--------------------

Signature

Date

Priscilla Stabler	5/23/22
-------------------	---------

Full Name


Address

DENNIS SFABLER	8344 FALLBROOK AVE
----------------	--------------------

Q-1

Signature

Date

	5/23/22
---	---------


Full Name

Address

SYLVANA ABANILLA	8350 FALLBROOK AVE
------------------	--------------------

Signature

Date

	5/23/22
---	---------

Full Name

Address

ALBERTO ABANILLA	8350 FALLBROOK AVE.
------------------	---------------------

Signature

Date

	5/23/22
---	---------

Full Name


Address

Michael & Yolanda Jackson

8312 MAYNARD AVE

Signature

Date



5-23-22

Full Name


Address

Yolanda Jackson

8312 MAYNARD AVE

Signature

Date



5-23-22

Full Name


Address

Jackie Bendaen

8318 Maynard Ave  
West Hills, CA 91304

Signature

Date



5-23-22

Full Name


Address

Jeffrey Bendaen

8318 Maynard Ave  
West Hills, CA 91304

Signature

Date



5-23-22

Full Name


Address

IRA F. JACOBS

8330 MAYNARD AVE  
WEST HILLS, CA

Signature

Date



5-23-22

Q-1



Full Name

Address

Renee C Jacobs	8330 Maynard Ave West Hills 91304
----------------	-----------------------------------

Signature

Date

Renee C Jacobs	5/23/2022
----------------	-----------

Full Name

Address

Joy Szabo	8325 Maynard Ave
-----------	------------------

Signature

Date

Joy Szabo	5/23/2022
-----------	-----------

Full Name

Address

George Szabo	8325 Maynard Ave
--------------	------------------

Signature

Date

George Szabo	5/23/2022
--------------	-----------

Full Name

Address

ASHOK KOHLI	8308 Maynard Ave
-------------	------------------

Signature

Date

Ash Kohli	5/23/2022
-----------	-----------

Full Name

Address

ANSHU KOHLI	8308 Maynard Ave
-------------	------------------

Signature

Date

Ansh Kohli	5/23/2022
------------	-----------

Q-1



We, the residents of West Hills-North, petition the West Hills Neighborhood Council Board for more time to review the project in its entirety before they vote on the project called "Fallbrook Point", located on the NW corner of Roscoe and Fallbrook. We need time to review the project application and details. As only a handful of the affected neighbors have been made aware of this project and as awareness of the project grows, we ask that you table the vote on this project at the June 2022 Council Board meeting. We are also requesting that all the documents that need to be reviewed by residents should be available on the website for easy access.

In summary, we make the following requests: 1) you table the vote during the June meeting 2. that the vote be placed on the agenda when the community that you represent advises. This project is set to be developed in a residential area and some of the project documents are multiple hundreds of pages. Given the history of the area, we need time to review the plans carefully and possibly enlist professional help to determine the impact of this proposed project on the residential neighborhood surrounding the property. And finally, 3. That the project documents be available on the West Hills Neighborhood Council website for access to them from the community members.

Full Name	Address
MARY BRINK	8350 Faust Ave West Hill

Signature	Date
Mary Brink	5/24/2022

Full Name	Address
Robert Dean	8362 France Ave

Signature	Date
Robert Dean	5/24/2022

Full Name	Address
LORI San Martin	8374 FAUST

Signature	Date
Lori San Martin	5-24-22

Q-1





Full Name

Address

Jill Stewart

8381 Maynard Ave

Signature

Date

Jill K Stewart

5/24/22

Full Name

Address

Jessica Stewart

8381 Maynard Ave

Signature

Date

Jessica Stewart

5/24/22

Full Name

Address

Nicholas Stewart

8381 Maynard Ave

Signature

Date

Nick Stewart

5/24/22

Full Name

Address

Benee Michele Goldin

8368 Maynard Ave -

Signature

Date

Benee Goldin

5/24/22

Full Name

Address

Margaret L. Cates

8362 Maynard Ave

Signature

Date

Margaret L Cates

5/24/2022

Q-1



Full Name

Address

Robert O. PFLEGER

8356 Fallbrook ave,  
West Hills, CA 91304

Signature

Date

Robert O. Pfleger

May 23, 2022

Full Name

Address

DONATO L @APU 50

8311 Maynard ave

Signature

Date

Donato L @APU 50

5-24-22

Full Name

Address

Annunziata Caputo

8311 Maynard ave  
West Hills

Signature

Date

Annunziata Caputo

5-24-22

Full Name

Address

Randi Starvish

8345 Maynard Ave  
West Hills CA 91304

Signature

Date

Tom STARVISH

8345 Maynard Ave 5/24/22  
West Hills CA 91304

Full Name

Address

DONALD PLUSKO

6357 MAYNARD AVE

Signature

Date

Don Plusko

5/24/2022

Q-1



Full Name

Address

Brad Jensen

8391 Sale Ave. West Hills, CA  
91304

Signature

Date



5/24/22

Full Name


Address

YVETA M. CLUBB

8381 FAUST AVE WEST HILLS  
CA 91304

Signature

Date



5-24-22

Full Name


Address

Elaine Mann

8375 Faust Ave 5-24-22

Signature

Date



Full Name

Address

ROBERT BOOTH

8363 FAUST AVE

Signature

Date



5/24/22

Full Name

Address

ROSIE TRUONG

8363 FAUST AVE

Signature

Date



5/24/22


Q-1




We, the residents of West Hills-North, petition the West Hills Neighborhood Council Board for more time to review the project in its entirety before they vote on the project called "Fallbrook Point", located on the NW corner of Roscoe and Fallbrook. We need time to review the project application and details. As only a handful of the affected neighbors have been made aware of this project and as awareness of the project grows, we ask that you table the vote on this project at the June 2022 Council Board meeting. We are also requesting that all the documents that need to be reviewed by residents should be available on the website for easy access.

In summary, we make the following requests: 1) you table the vote during the June meeting 2. that the vote be placed on the agenda when the community that you represent advises. This project is set to be developed in a residential area and some of the project documents are multiple hundreds of pages. Given the history of the area, we need time to review the plans carefully and possibly enlist professional help to determine the impact of this proposed project on the residential neighborhood surrounding the property. And finally, 3. That the project documents be available on the West Hills Neighborhood Council website for access to them from the community members.


Full Name	Address
Jose Amaya	8378 fallbrook AVE.

Signature	Date
	5/24/22

Full Name	Address
Woody Amaya	8378 Fallbrook ave

Signature	Date
	5/24/22

Full Name	Address
Oake Jularian	8412 Fallbrook Ave

Signature	Date
	5/24/22

Collected by Maria Kemp on 5/24/22.  
Maria Kemp

Q-1



Full Name

Address

Ray Baswell

8350 Maynard Ave 91304

Signature

Date



5-24-22

Full Name

Address

Nicole Flessati

8301 Maynard Ave  
91304

Signature

Date



5/24/22

Full Name


Address

Gloria Flessati

8301 Maynard Ave  
91304

Signature

Date



5/24/22

Full Name

Address

STEVE DEER

8363 MAYNARD AVE - 91304

Signature

Date



5/24/22

Full Name

Address

Jennifer Krater

8374 Maynard Ave

Signature

Date



5/22/22

Q-1





Full Name

Address

Diane Blanchard

8420 FALLBROOK AVE

Signature

Date

DIANE BLANCHARD

May 24, 2022

Full Name


Address

Richard Mandl

8438 Fallbrook Ave

Signature

Date



5-24-22

Full Name

Address

Tonga Mandl

8438 Fallbrook Ave

Signature

Date



5/24/22

Full Name

Address

Nicki A. Harmon

8362 Fallbrook Ave

Signature

Date

(Signed by oral permission)  
Mike A. Harmon  
(818) 489-5551 M.K.

5/25/22

Full Name

Address

Robert Harmon

8362 Fallbrook Ave.

Signature

Date

(Signed by oral permission)  
Robert Harmon  
(818) 489-5551 M.K.

5/25/22

Q-1



August 30, 2022

Letter to Ms. Esther Ahn

Responses to Comments for the Fallbrook Point Project, located at 22815-22825 West Roscoe Boulevard  
(Case Number ENV-2021-10328-MND)

Page 64

## **COMMENT LETTER Q – West Hills Neighborhood Council (May 23-25, 2022)**

### **Response to Comments Q-1**

The comment provides a petition by the residents of the West Hills Neighborhood Council Board for more time to review the project and table the vote on the project during the June 2, 2022 meeting and allow project documents to be available on the West Hills Neighborhood Council website so residents are able access them.

Even though the formal public review period for the MND ended on May 26, 2022, the case remains open and further comments would continue to be added to the case file/public record to be reviewed by interested stakeholders, the lead agency and the public (see Response to Comment G-1). This comment is noted for the record and will be passed along to the City decisionmakers. As there is no comment related to the environmental analysis within the MND, no further response is necessary.

August 30, 2022

Letter to Ms. Esther Ahn

Responses to Comments for the Fallbrook Point Project, located at 22815-22825 West Roscoe Boulevard  
(Case Number ENV-2021-10328-MND)

Page 65

Sincerely,



Charles Cohn

Senior Project Manager

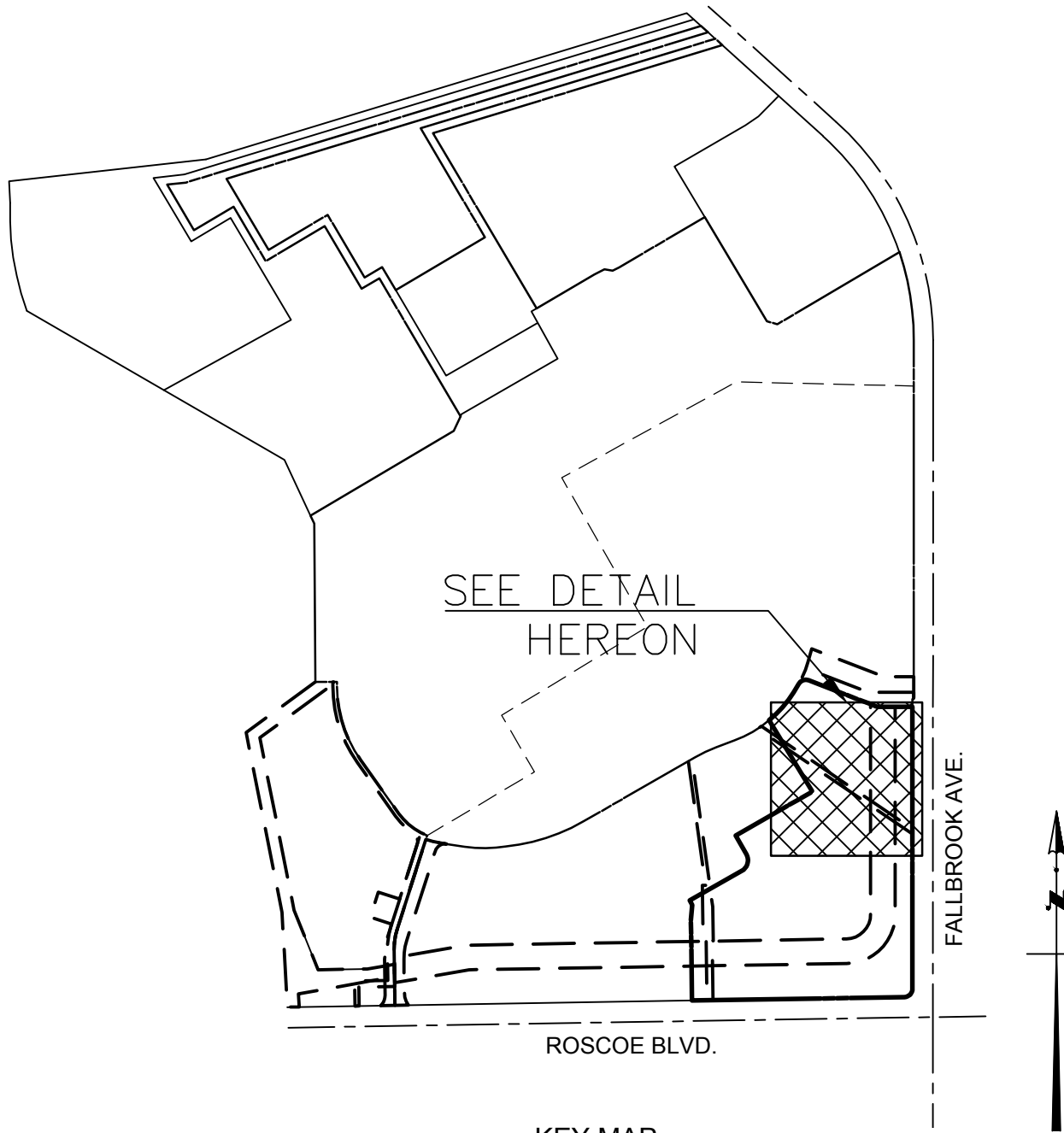
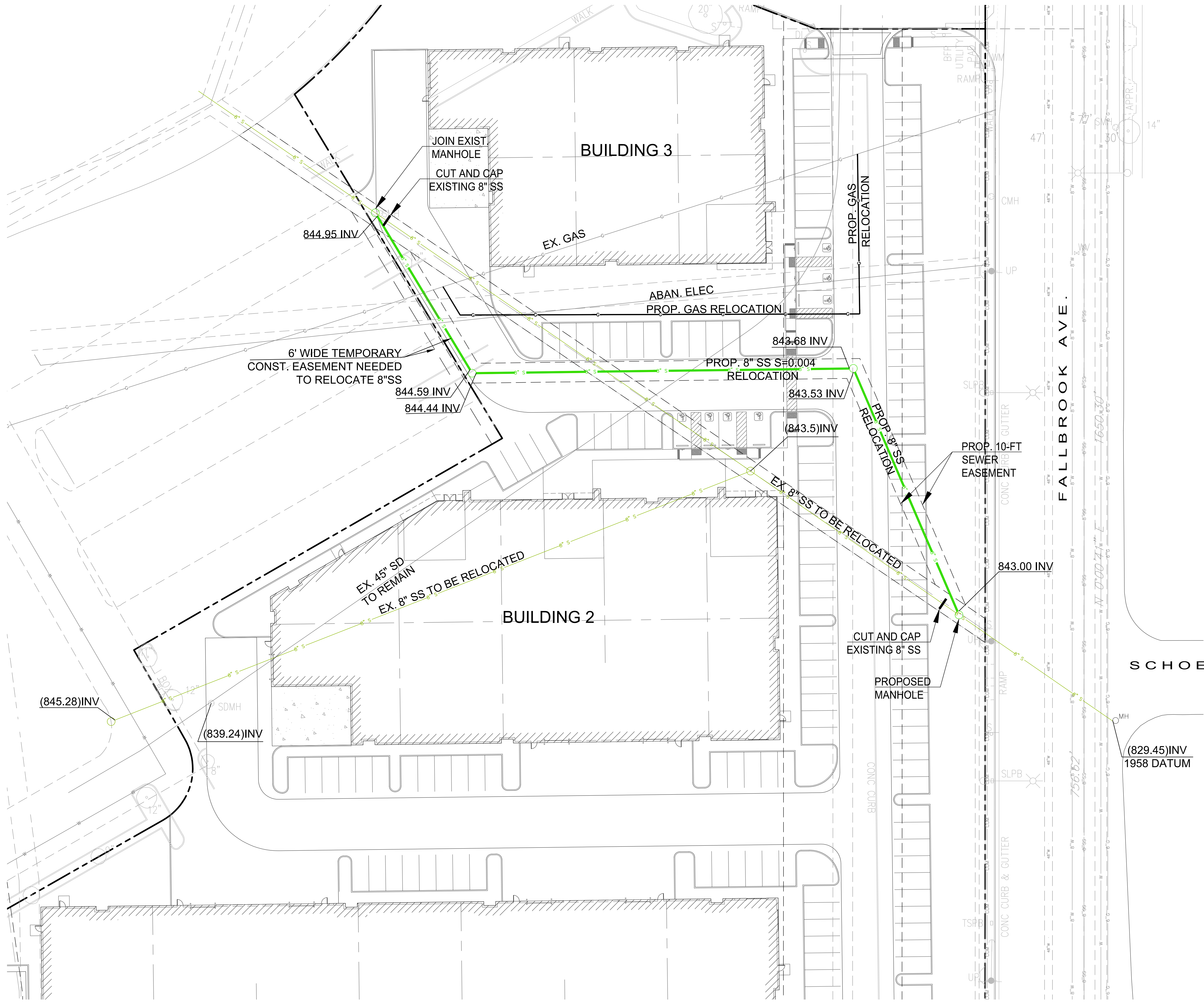
**Attachments:**

- Attachment 1 Psomas, Utility Exhibit – North Sewer Relocation, Staley Point Capital, March 29, 2021.
- Attachment 2 iLanco Environmental, Technical Memorandum Health Risk Assessment (HRA) for the Fallbrook Point Development Project Operation, June 27, 2022.
- Attachment 3 iLanco Environmental, Technical Memorandum Health Risk Assessment (HRA) for the Fallbrook Point Development Project, August 30, 2022.

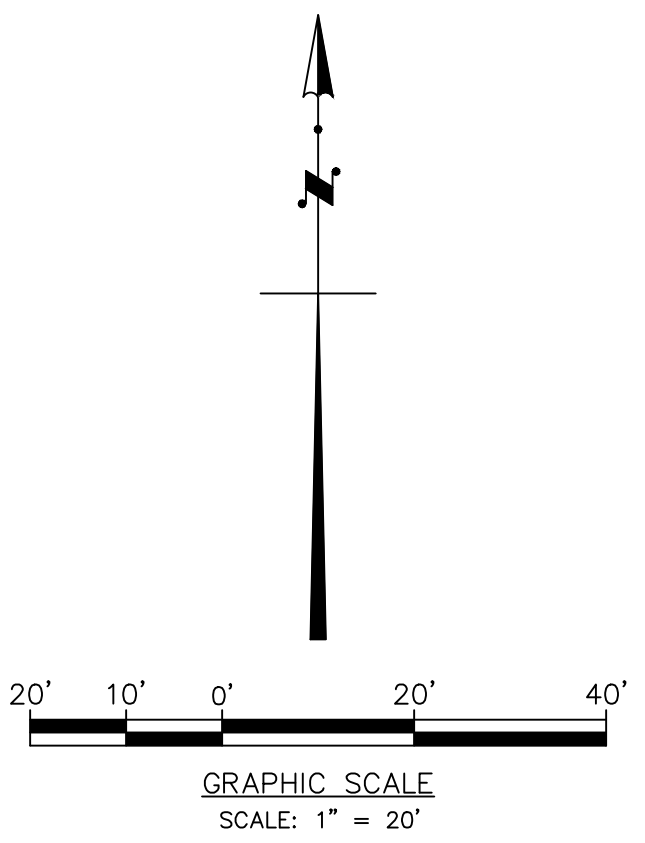
**ATTACHMENT 1**

**Psomas, Utility Exhibit – North Sewer Relocation,  
Staley Point Capital, March 29, 2021**





- LEGEND:
- 8" S EXIST. 8" SEWER ONSITE
  - 8" S PROP. 8" SEWER RELOCATION
  - EASEMENT LIMIT
  - - - - - PROPERTY LINE



SEAL	DESIGNED	AP	▲																																																																																																																																																																																																																																																																																																																																																																																																																																																																																																																																																																																																																																																																																																																																																																																																																																																																																																																																																																																																																																																																																																																																																																																																																																																																																																																																																																																																																																																																																																																																																																																																																																																																																		
------	----------	----	---	--	--	--	--	--	--	--	--	--	--	--	--	--	--	--	--	--	--	--	--	--	--	--	--	--	--	--	--	--	--	--	--	--	--	--	--	--	--	--	--	--	--	--	--	--	--	--	--	--	--	--	--	--	--	--	--	--	--	--	--	--	--	--	--	--	--	--	--	--	--	--	--	--	--	--	--	--	--	--	--	--	--	--	--	--	--	--	--	--	--	--	--	--	--	--	--	--	--	--	--	--	--	--	--	--	--	--	--	--	--	--	--	--	--	--	--	--	--	--	--	--	--	--	--	--	--	--	--	--	--	--	--	--	--	--	--	--	--	--	--	--	--	--	--	--	--	--	--	--	--	--	--	--	--	--	--	--	--	--	--	--	--	--	--	--	--	--	--	--	--	--	--	--	--	--	--	--	--	--	--	--	--	--	--	--	--	--	--	--	--	--	--	--	--	--	--	--	--	--	--	--	--	--	--	--	--	--	--	--	--	--	--	--	--	--	--	--	--	--	--	--	--	--	--	--	--	--	--	--	--	--	--	--	--	--	--	--	--	--	--	--	--	--	--	--	--	--	--	--	--	--	--	--	--	--	--	--	--	--	--	--	--	--	--	--	--	--	--	--	--	--	--	--	--	--	--	--	--	--	--	--	--	--	--	--	--	--	--	--	--	--	--	--	--	--	--	--	--	--	--	--	--	--	--	--	--	--	--	--	--	--	--	--	--	--	--	--	--	--	--	--	--	--	--	--	--	--	--	--	--	--	--	--	--	--	--	--	--	--	--	--	--	--	--	--	--	--	--	--	--	--	--	--	--	--	--	--	--	--	--	--	--	--	--	--	--	--	--	--	--	--	--	--	--	--	--	--	--	--	--	--	--	--	--	--	--	--	--	--	--	--	--	--	--	--	--	--	--	--	--	--	--	--	--	--	--	--	--	--	--	--	--	--	--	--	--	--	--	--	--	--	--	--	--	--	--	--	--	--	--	--	--	--	--	--	--	--	--	--	--	--	--	--	--	--	--	--	--	--	--	--	--	--	--	--	--	--	--	--	--	--	--	--	--	--	--	--	--	--	--	--	--	--	--	--	--	--	--	--	--	--	--	--	--	--	--	--	--	--	--	--	--	--	--	--	--	--	--	--	--	--	--	--	--	--	--	--	--	--	--	--	--	--	--	--	--	--	--	--	--	--	--	--	--	--	--	--	--	--	--	--	--	--	--	--	--	--	--	--	--	--	--	--	--	--	--	--	--	--	--	--	--	--	--	--	--	--	--	--	--	--	--	--	--	--	--	--	--	--	--	--	--	--	--	--	--	--	--	--	--	--	--	--	--	--	--	--	--	--	--	--	--	--	--	--	--	--	--	--	--	--	--	--	--	--	--	--	--	--	--	--	--	--	--	--	--	--	--	--	--	--	--	--	--	--	--	--	--	--	--	--	--	--	--	--	--	--	--	--	--	--	--	--	--	--	--	--	--	--	--	--	--	--	--	--	--	--	--	--	--	--	--	--	--	--	--	--	--	--	--	--	--	--	--	--	--	--	--	--	--	--	--	--	--	--	--	--	--	--	--	--	--	--	--	--	--	--	--	--	--	--	--	--	--	--	--	--	--	--	--	--	--	--	--	--	--	--	--	--	--	--	--	--	--	--	--	--	--	--	--	--	--	--	--	--	--	--	--	--	--	--	--	--	--	--	--	--	--	--	--	--	--	--	--	--	--	--	--	--	--	--	--	--	--	--	--	--	--	--	--	--	--	--	--	--	--	--	--	--	--	--	--	--	--	--	--	--	--	--	--	--	--	--	--	--	--	--	--	--	--	--	--	--	--	--	--	--	--	--	--	--	--	--	--	--	--	--	--	--	--	--	--	--	--	--	--	--	--	--	--	--	--	--	--	--	--	--	--	--	--	--	--	--	--	--	--	--	--	--	--	--	--	--	--	--	--	--	--	--	--	--	--	--	--	--	--	--	--	--	--	--	--	--	--	--	--	--	--	--	--	--	--	--	--	--	--	--	--	--	--	--	--	--	--	--	--	--	--	--	--	--	--	--	--	--	--	--	--	--	--	--	--	--	--	--	--	--	--	--	--	--	--	--	--	--	--	--	--	--	--	--	--	--	--	--	--	--	--	--	--	--	--	--	--	--	--	--	--	--	--	--	--	--	--	--	--	--	--	--	--	--	--	--	--	--	--	--	--	--	--	--	--	--	--	--	--	--	--	--	--	--	--	--	--	--	--	--	--	--	--	--	--	--	--	--	--	--	--	--	--	--	--	--	--	--	--	--	--	--	--	--	--	--	--	--	--	--	--	--	--	--	--	--	--	--	--	--	--	--	--	--	--	--	--	--	--	--	--	--	--	--	--	--	--	--	--	--	--	--	--	--	--	--	--	--	--	--	--	--	--	--	--	--	--	--	--	--	--	--	--	--	--	--	--	--	--	--	--	--	--	--	--	--	--	--	--	--	--	--	--	--	--	--	--	--	--	--	--	--	--	--	--	--	--	--	--	--	--	--	--	--	--	--	--	--	--	--	--	--	--	--	--	--	--	--	--	--	--	--	--	--	--	--	--	--	--	--	--	--	--	--	--	--	--	--	--	--	--	--	--	--	--	--	--	--	--	--	--	--	--	--	--	--	--	--	--	--	--	--	--	--	--	--	--	--	--	--	--	--	--	--	--	--	--	--	--	--	--	--	--	--	--	--	--	--	--	--	--	--	--	--	--	--	--	--	--	--	--	--	--	--	--	--	--	--	--	--	--	--	--	--	--	--	--	--	--	--	--	--	--	--	--	--	--	--	--	--	--	--	--	--	--	--	--	--	--	--	--	--	--	--	--	--	--	--	--	--	--	--	--	--	--	--	--	--	--	--	--	--	--	--	--	--	--	--	--	--	--	--	--	--	--	--	--	--	--	--	--	--	--	--	--	--	--	--	--	--	--	--	--	--	--	--	--	--	--	--	--	--	--	--	--	--	--	--	--	--	--	--	--	--	--	--	--	--	--	--	--	--	--	--	--	--	--	--	--	--	--	--	--	--	--	--	--	--	--	--	--	--	--	--	--	--	--	--	--	--	--	--	--	--	--	--	--	--	--	--	--	--	--	--	--	--	--	--	--	--	--	--	--	--	--	--	--	--	--	--	--	--	--	--	--	--	--	--	--	--	--	--	--	--	--	--	--	--	--	--	--	--	--	--	--	--	--	--	--	--	--	--	--	--	--	--	--	--	--	--	--	--	--	--	--	--	--	--	--	--	--	--	--	--	--	--	--	--	--	--	--	--	--	--	--	--	--	--	--	--	--	--	--	--	--	--	--	--	--	--	--	--	--	--	--	--	--	--	--	--	--	--	--	--	--	--	--	--	--	--	--	--	--	--	--	--	--	--	--	--	--	--	--	--	--	--	--	--	--	--	--	--	--	--	--	--	--	--	--	--	--	--	--	--	--	--	--	--	--	--	--	--	--	--	--	--	--	--	--	--	--	--	--	--	--	--	--	--	--	--	--	--	--	--	--	--	--	--	--	--	--	--	--	--	--	--	--	--	--	--	--	--	--	--	--	--	--	--	--	--	--	--	--	--	--	--	--	--	--	--	--	--	--	--	--	--	--	--	--	--	--	--	--	--	--	--	--	--	--	--	--	--	--	--	--	--	--	--	--	--	--

**ATTACHMENT 2**  
**iLanco Environmental, Technical Memorandum Health Risk Assessment**  
**(HRA) for the Fallbrook Point Development**  
**Project Operation, June 27, 2022**



## TECHNICAL MEMORANDUM

TO: Laura Kaufman, Charles Cohn, Envicom Corporation  
FROM: Lora Granovsky, iLanco Environmental, LLC  
DATE: June 27, 2022  
SUBJECT: Health Risk Assessment (HRA) for the Fallbrook Point Development Project Operation

---

This technical memorandum presents the analysis methodology and results of a health risk assessment (HRA) prepared for the proposed Fallbrook Point development project (Project). This analysis was conducted in support of the Draft Mitigated Negative Declaration (DMND) for the Project and in response to comment from the South Coast Air Quality Management District (SCAQMD) (SCAQMD 2022a). In response to the SCAQMD comment letter, this HRA evaluated cancer risk associated with the Project's operational trucking activities.

The Project site is located at 22815-22825 Roscoe Boulevard in the Chatsworth-Porter Ranch Community Plan Area of the City. The Project site is generally bounded by the neighboring Corporate Pointe at West Hills office park and associated surface parking to the north and west, Roscoe Boulevard to the south, and Fallbrook Avenue to the east. The Project site comprises approximately 7 acres and is currently utilized as a surface parking lot. The Project would construct three light industrial warehouse/manufacturing buildings with ancillary office space. Per the Transportation Study conducted by Linscott Law & Greenspan, vehicular access to the Project site would continue to be provided via existing driveways along Roscoe Boulevard and Fallbrook Avenue (Linscott Law & Greenspan 2021).

### ANALYSIS METHODOLOGY

This analysis quantified the potential cancer risk to receptors that may be affected by exposure to toxic air contaminants (TAC) from the Project's operational trucking activities.

The HRA was conducted by 1) calculating Project TAC emissions; 2) determining maximum TAC concentrations at impacted receptors via air dispersion modeling; 3) quantifying cancer risk associated with those maximum concentrations; and 4) comparing cancer risks to SCAQMD thresholds. The HRA was conducted in accordance with the SCAQMD dispersion modeling guidance (SCAQMD 2017, SCAQMD 2022b) and the Office of Environmental Health Hazard Assessment Guidance (OEHHA) (OEHHA 2015).

### Pollutant Emissions

Heavy duty trucks, associated with proposed Project operational activities, would be primarily diesel-fueled and would result in the exhaust of diesel particulate matter (DPM). DPM is a TAC and OEHHA guidance indicates that particulate matter of 10 microns in diameter or smaller (PM<sub>10</sub>) be used as a surrogate for the TAC DPM when evaluating health risks associated with DPM (OEHHA 2015).

This analysis used offsite transit emissions calculated by Envicom using California Air Pollution Control Officers Association's California Emissions Estimator Model (CalEEMod), version 2016.3.2 for 45 one-way heavy-duty truck trips per day. CalEEMod is approved by the SCAQMD, which is the local air quality



regulatory authority, and is well suited to development projects such as the proposed Project. CalEEMod uses emission factors for on-road vehicles developed in the CARB EMFAC inventory and results in a conservative (i.e., overestimation of impacts) analysis because CalEEMod output combines emissions for all mobile sources and does not separate out truck emissions, which would be the primarily source of DPM and are the focus of SCAQMD's comment letter.

Since CalEEMod emissions provided by Envicom did not include onsite truck transit and idling emissions, these emissions were quantified as part of this analysis. Onsite truck transit emissions were calculated using California Air Resources Board's (CARB) EMFAC2021 model (CARB 2022) PM<sub>10</sub> emission factor at 10 miles per hour (mph) for heavy duty trucks and the length of onsite transit routes measured from figures provided in the Transportation Study (Linscott Law & Greenspan 2021). The emission factor generated by EMFAC was 0.014 grams per mile. The length of onsite transit routes was measured to be 509 meters one-way.

CARB's Airborne Toxics Control Regulation (CARB 2004) limits idling to 5 minutes. Conservatively, for the purposes of this analysis, a total of 10 minutes (5 minutes per each 1-way trip) of onsite idling was assumed. Onsite idling emissions were calculated based on 45 one-way trips per day, using the EMFAC 2021 emission factor at 5 mph for heavy duty trucks, corrected by CARB's speed correction factor of 2.5 mph (CARB 2021). It was assumed that trucks may idle while in onsite queues but would turn their engines off while at loading docks. Idling emissions were therefore modeled along onsite transit routes. Table 1 presents the annual DPM emissions.

**Table 1. Annual Diesel Particulate Matter Emissions**

Emission Source	DPM (ton/yr)
Offsite Truck Transit	0.00430
Onsite Truck Transit	0.00008
Onsite Truck Idling	0.00006

## Receptors

Potential cancer risk to both sensitive receptors and offsite worker receptors was evaluated in this assessment. Sensitive receptors include residences, schools, childcare, and convalescent facilities. The closest and most impacted sensitive receptors would be residences to the east, across Fallbrook Avenue, and to the south, across Roscoe Boulevard. Receptors further than those evaluated would experience lower impacts. Offsite worker receptors include receptors at the neighboring Corporate Pointe at West Hills office park to the north and west.

## Air Dispersion Modeling

U.S. Environmental Protection Agency's (USEPA's) AERMOD dispersion model, version 211112 was used to model TAC concentrations at impacted receptors (USEPA 2021). The following parameter selections were used in the dispersion modeling:

- Source Configuration - Trucks were represented by line sources that best reflect offsite and onsite transit routes. Table 2 summarizes source parameters used in the analysis.

- Terrain Elevation – The Project site and vicinity, represented by the modeling domain, is relatively flat with elevation differences from the site and surrounding receptors of only approximately five feet. Therefore, sources and receptors were modeled at zero elevation.<sup>1</sup>
- Meteorology - The Van Nuys Airport, California meteorological dataset (Station ID KVNy) was used in dispersion modeling. The dataset was processed and prepared by the SCAQMD (SCAQMD 2020) and captures localized wind patterns. The most recent 5 years of available meteorological data were modeled (i.e., 2012 through 2016).
- Receptors - AERMOD was run with a Cartesian grid of 774 receptors covering the modeling domain. Grid receptors were spaced every 25 meters from the site boundary to a distance of 100 meters, every 50 meters from the site boundary to a distance of 500 meters, and every 100 meters from the site boundary to the edge of the modeling domain.

---

<sup>1</sup> Flat terrain is defined where terrain elevations are below the source base elevations. (SJVAPCD 2006).

Table 2. Source Parameters

Source Type	Source ID	Description	UTM X1 (m)	UTM Y1 (m)	Release Height (m)	UTM X2 (m)	UTM Y2 (m)	Width (m)	Sigma Z (m)	Annual DPM (g/s)	Link Length (m)	Width of Traveled Way (m)	Hours of Operation	AERMOD Scalars	Daily Operational Hours (hr/day)	Total Length (m)
LINE	TRON_T01	Trucks onsite transit parallel to Roscoe	350287	3787709	3.4	350431	3787709	14	3.2	0.29	148	8.53	7am-7pm	2 Hrs 8-19	12	509
LINE	TRON_T02	Trucks onsite transit parallel to Fallbrook	350424	3787717	3.4	350424	3787908	14	3.2	0.38	191	8.53				
LINE	TRON_T03	Trucks onsite transit	350326	3787774	3.4	350417	3787775	14	3.2	0.18	90	8.53				
LINE	TRON_T04	Trucks onsite transit	350384	3787839	3.4	350417	3787839	14	3.2	0.06	33	8.53				
LINE	TRON_T05	Trucks onsite transit	350384	3787847	3.4	350384	3787894	14	3.2	0.09	47	8.53				
Line	TRSTR_01	Trucks on Roscoe	349908	3787670	3.4	350909	3787686	30	3.2	1.00	1001	24	7am-7pm	2 Hrs 8-19	12	1001
Line	TRSTF_01	Trucks on Fallbrook	350462	3787256	3.4	350455	3788034	30	3.2	1.00	779	24	7am-7pm	2 Hrs 8-19	12	779
<b>Notes:</b> Average vehicle height is 4 m. Plume height is 1.7 * vehicle height. Release height is half of plume height. Release height = $4\text{m} * 1.7 / 2 = 3.4\text{m}$ . Sigma Z = plume height / 2.15 = $6.8 / 2.15 = 3.2\text{m}$ . Width is width of traveled way, plus 6 m mixing zone (3 m on each side). Source: Santa Barbara AQIA Modeling Guidelines, Appendix C Modeling Emissions from Roadways, page C3, June 2020.																

## Health Risk Evaluation

This analysis evaluated individual lifetime cancer risks associated with the proposed Project's DPM emissions from trucks. The individual lifetime cancer risk represents the chance that an individual would contract cancer after exposure to the proposed Project TACs. Cancer risk is quantified by taking into consideration the TAC concentration, receptor breathing rate, duration and frequency of exposure, age sensitivity, and the TAC potency factor developed by OEHHA.

The HRA analysis was performed using CARB's HARP software (CARB 2022). HARP was developed by CARB to assess health risk under California's Air Toxics Hotspots Program and is appropriate for HRAs in support of CEQA documentation. HARP incorporates exposure parameters, environmental fate assumptions, dose calculation algorithms developed by OEHHA (OEHHA 2015), and ground-level concentrations predicted by dispersion modeling to estimate potential health impacts.

Exposure to TACs occurs through inhalation and subsequent absorption into the body. Cancer risk for residential offsite receptors conservatively assumed exposure starting in the third trimester before birth and an exposure duration of 30 years after birth. Cancer risk for offsite worker receptors assumed 25 years of exposure starting at 16 years of age. The RMP Derived breathing rate scenario was selected for residential exposures as recommended by SCAQMD (SCAQMD 2017). In the RMP Derived exposure scenario, the inhalation pathway is considered one of the top two dominant pathways and uses the breathing rate at 95<sup>th</sup> percentile of exposure below 2 years of age and the breathing rate at the 80<sup>th</sup> percentile of exposure above 2 years of age. The OEHHA Derived breathing rate scenario was selected for offsite worker exposures as recommended by OEHHA (OEHHA 2015). In the OEHHA Derived exposure scenario, the inhalation pathway is always considered a driving (i.e., dominant) pathway, the next two driving pathways use the breathing rate at the 95<sup>th</sup> percentile of exposure, while the remaining exposure pathways use the mean 65<sup>th</sup> percentile point estimates.

## ANALYSIS RESULTS

SCAQMD has established a health-protective threshold of 10 in a million (1.0E-05) for cancer risk (SCAQMD 2019). Table 3 presents cancer risk results and shows that Project trucking activities would result in impacts well below the SCAQMD threshold. It is important to note that receptors identified in Table 3 reflect those that would be most impacted; receptors other than those identified would experience lower impacts.

**Table 3. Analysis Results**

Receptor	AERMOD Average Annual Concentration (µg/m <sup>3</sup> )	Cancer Risk	Above Threshold?	Exposure Scenario
Residential	0.0007	5.04E-07 (0.504 in a million)	No	Start - 3rd trimester, duration - 30 years
Offsite Worker	0.0004	4.97E-08 (0.0497 in a million)	No	Start - 16 years, duration - 25 years
<b>Notes:</b> SCAQMD Cancer Threshold: 1.0E-05 (10 in a million) µg/m <sup>3</sup> = micrograms per meters cubed UTM Receptor Coordinates (E/N, meters): Resident UTM: 350475 3787700 northeast corner of Roscoe Blvd. and Fallbrook Ave Worker UTM: 350350 3787825 west of the Project site				

## REFERENCES

- CARB 2004. California Air Resources Board. 13 CCR § 2485, Airborne Toxic Control Measure to Limit Diesel-Fueled Commercial Motor Vehicle Idling. Available online: <https://ww2.arb.ca.gov/our-work/programs/atcm-to-limit-vehicle-idling>. Accessed: June 2022.
- CARB 2022. California Air Resources Board. Hotspots Analysis and Reporting Program Model, Air Dispersion Modeling and Risk Tool, version 2218. April. Available online: <https://ww2.arb.ca.gov/our-work/programs/hot-spots-analysis-reporting-program>. Accessed: June 2022.
- CARB 2021. California Air Resources Board. EMFAC2021 Vol II, Handbook for Project-Level Analyses, Table 2.2-1 and Section 3.4. March 1, 2021. Available online: [https://ww2.arb.ca.gov/sites/default/files/2021-03/emfac2021\\_volume\\_2\\_pl\\_handbook.pdf](https://ww2.arb.ca.gov/sites/default/files/2021-03/emfac2021_volume_2_pl_handbook.pdf). Accessed: June 2022.
- CARB 2022. California Air Resources Board. EMFAC2021. Available online: <https://arb.ca.gov/emfac/>. Accessed: June 2022.
- Linscott Law & Greenspan 2021. Transportation Assessment. September 14.
- OEHHA 2015. Air Toxics Hot Spots Program Guidance Manual for the Preparation of Risk Assessments, Appendix D: Risk Assessment Procedures to Evaluate Particulate Emissions from Diesel-Fueled Engines. February. Available at: <https://oehha.ca.gov/air/crnrr/notice-adoption-air-toxics-hot-spots-program-guidance-manual-preparation-health-risk-0>. Accessed: June 2022.
- SCAQMD 2017. South Coast Air Quality Management District. Risk Assessment Procedures for Rules 1401, 1401.1 and 212, Version 8.1. September. Available online: <http://www.aqmd.gov/home/permits/risk-assessment>. Accessed: June 2022.
- SCAQMD 2019. South Coast Air Quality Management District. Air Quality Management Thresholds. April 2019. Available online: <http://www.aqmd.gov/docs/default-source/ceqa/handbook/scaqmd-air-quality-significance-thresholds.pdf>. Accessed: June 2022.
- SCAQMD 2020. South Coast Air Quality Management District. Meteorological Modeling Data. Available online: <http://www.aqmd.gov/home/air-quality/meteorological-data/aermod-table-1>. Accessed: June 2022.
- SCAQMD 2022a. South Coast Air Quality Management District. DMND Fallbrook Comment Letter. May 12.
- SCAQMD 2022b. South Coast Air Quality Management District. *Modeling Guidance for AERMOD*. Available online: <https://www.aqmd.gov/home/air-quality/meteorological-data/modeling-guidance>. Accessed: June 2022.
- SJVAPCD 2006. San Joaquin Valley Air Pollution Control District. Guidance for Air Dispersion Modeling. 2006. Available online: [http://www.valleyair.org/busind/pto/tox\\_resources/modeling%20guidance.pdf](http://www.valleyair.org/busind/pto/tox_resources/modeling%20guidance.pdf). Accessed: June 2022.
- USEPA 2021. U.S. Environmental Protection Agency. AERMOD version 211112. Modeling Code and Documentation. Available online: <https://www.epa.gov/scram/air-quality-dispersion-modeling-preferred-and-recommended-models>. Accessed: June 2022.

**ATTACHMENT 3**  
**iLanco Environmental, Technical Memorandum Health Risk Assessment**  
**(HRA) for the Fallbrook Point Development**  
**Project, August 30, 2022**

## TECHNICAL MEMORANDUM

TO: Laura Kaufman, Charles Cohn, Envicom Corporation  
FROM: Lora Granovsky, iLanco Environmental, LLC  
DATE: August 30, 2022  
SUBJECT: Health Risk Assessment (HRA) for the Fallbrook Point Development Project

---

This technical memorandum presents the analysis methodology and results of a health risk assessment (HRA) prepared for the proposed Fallbrook Point development project (Project) in support of the Draft Mitigated Negative Declaration (DMND). An HRA for operational activities was originally prepared in June 2022 (iLanco 2022). This analysis supplements the June 2022 HRA to include both construction and operational activities.

The Project site is located at 22815-22825 Roscoe Boulevard in the Chatsworth-Porter Ranch Community Plan Area of the City. The Project site is generally bounded by the neighboring Corporate Pointe at West Hills office park and associated surface parking to the north and west, Roscoe Boulevard to the south, and Fallbrook Avenue to the east. The Project site comprises approximately 7 acres and is currently utilized as a surface parking lot. The Project would construct three light industrial warehouse/manufacturing buildings with ancillary office space. Per the Transportation Study conducted by Linscott Law & Greenspan, vehicular access to the Project site would continue to be provided via existing driveways along Roscoe Boulevard and Fallbrook Avenue (Linscott Law & Greenspan 2021) and would consist of approximately 45 one-way heavy-duty truck trips per day.

### ANALYSIS METHODOLOGY

This analysis quantified the potential cancer risk and noncancer chronic impacts (HIC) to receptors that may be affected by exposure to toxic air contaminants (TAC) from the Project's construction and operational activities.

The HRA was conducted by 1) calculating Project TAC emissions; 2) determining maximum TAC concentrations at impacted receptors via air dispersion modeling; 3) quantifying cancer risk and noncancer chronic impacts associated with those maximum concentrations; and 4) comparing the impacts to SCAQMD thresholds. The HRA was conducted in accordance with the SCAQMD dispersion modeling guidance (SCAQMD 2017, SCAQMD 2022) and the Office of Environmental Health Hazard Assessment Guidance (OEHHA) (OEHHA 2015).

### Pollutant Emissions

Equipment, associated with proposed Project construction activities, would be primarily diesel-fueled and would result in the exhaust of diesel particulate matter (DPM). Heavy duty trucks, associated with proposed Project operational activities, would be primarily diesel-fueled and would also result in the exhaust of DPM. DPM is a TAC and OEHHA guidance indicates that particulate matter of 10 microns in

diameter or smaller (PM<sub>10</sub>) be used as a surrogate for the TAC DPM when evaluating health risks associated with DPM (OEHHA 2015).

This analysis is based on onsite construction equipment emissions and operational offsite truck transit emissions calculated by Envicom using California Air Pollution Control Officers Association's California Emissions Estimator Model (CalEEMod), version 2016.3.2.<sup>1</sup> CalEEMod is approved by the SCAQMD, the local air quality regulatory authority, and is generally well suited to development projects, although it can result in conservative (i.e., overestimation of impacts) when CalEEMod default construction equipment utilization is used. CalEEMod also uses emission factors for onroad vehicles developed in the CARB EMFAC inventory and results in a conservative (i.e., overestimation of impacts) analysis because CalEEMod output combines emissions for all mobile sources and does not separate out truck emissions, which would be the source of DPM.

CalEEMod does not quantify onsite truck transit and idling emissions. These emissions are usually negligible in the evaluation regional impacts but can be important in assessing localized health impacts. These emissions were therefore quantified outside of CalEEMod and included in this HRA analysis. Onsite truck transit emissions were calculated using California Air Resources Board's (CARB) EMFAC2021 model (CARB 2022a) PM<sub>10</sub> emission factor at 10 miles per hour (mph) for heavy duty trucks and the length of onsite transit routes measured from figures provided in the Transportation Study (Linscott Law & Greenspan 2021) and GoogleEarth. The emission factor generated by EMFAC was 0.014 grams per mile. The length of onsite transit routes at the project site was measured to be 492 meters one-way.

CARB's Airborne Toxics Control Regulation (CARB 2004) limits idling to 5 minutes. Conservatively, for the purposes of this analysis, a total of 10 minutes (5 minutes per each 1-way trip) of onsite idling was assumed. Onsite idling emissions were calculated based on 45 one-way trips per day, using the EMFAC 2021 emission factor at 5 mph for heavy duty trucks, corrected by CARB's speed correction factor of 2.5 mph (CARB 2021). It was assumed that trucks may idle while in onsite queues but would turn their engines off while at loading docks. Idling emissions were therefore modeled along onsite transit routes. Table 1 presents the annual DPM emissions. Supporting calculation tables are presented in Attachment A.

**Table 1. Annual Diesel Particulate Matter Emissions**

Emission Source	DPM (lb/yr)
Construction Equipment 2022	59.94
Construction Equipment 2023	162.02
Offsite Truck Transit	8.60
Onsite Truck Transit	0.15
Onsite Truck Idling	0.12

## Receptors

Potential cancer risk and noncancer chronic impacts to both sensitive receptors and offsite worker receptors were evaluated. Sensitive receptors include residences, schools, childcare, and convalescent facilities. The closest and most impacted sensitive receptors would be residences to the east, across Fallbrook Avenue, and to the south, across Roscoe Boulevard. Receptors further than those evaluated would experience lower impacts. Offsite worker receptors include receptors at the neighboring Corporate Pointe at West Hills office park to the north and west.

---

<sup>1</sup> Onsite construction emissions comprise more than 99% of total construction emissions. Offsite construction emissions associated with haul trucks and workers were determined to be negligible.



## Air Dispersion Modeling

U.S. Environmental Protection Agency's (USEPA's) AERMOD dispersion model, version 211112 was used to model TAC concentrations at impacted receptors (USEPA 2021). The following parameter selections were used in the dispersion modeling:

- Source Configuration – Construction activities were represented by poly-area sources that best reflect construction phases modeled in CalEEMod. Operational trucks were represented by line sources that best reflect offsite and onsite transit routes. Table 2 summarizes source parameters used in the analysis.
- Terrain Elevation – United States Geologic Survey (USGS) 1-arcsecond National Elevation Dataset (NED) files covering the entire modeling domain were incorporated into AERMOD using AERMOD's terrain processor, AERMAP.
- Meteorology - The Van Nuys Airport, California meteorological dataset (Station ID KVNY) was used in dispersion modeling. The dataset was processed and prepared by the SCAQMD (SCAQMD 2020) and captures localized wind patterns. The most recent 5 years of available meteorological data were modeled (i.e., 2012 through 2016).
- Receptors - AERMOD was run with a Cartesian grid of receptors covering the modeling domain. Receptors were spaced every 25 meters along the site boundary and every 50 meters from the site boundary to the edge of the modeling domain, a distance of 450-500 meters. Additional discrete receptors were included in residential and offsite worker areas to supplement grid receptors and ensure that all pertinent receptors were included in the analysis.

**Table 2. Source Parameters**

Source Category	Source Type	Source Release Height (m)	Initial Vertical Dimension (m) <sup>[1]</sup>	Reference
<b>Construction</b>				
Construction equipment	PolyArea	5	2.33	[2]
<b>Operation</b>				
Truck exhaust	Line	3.4	3.16	[3],[4]

**Notes:**

<sup>[1]</sup> For all sources, the initial vertical dimension was determined in accordance with EPA (2022). User's Guide for the AMS/EPA Regulatory Model (AERMOD). EPA-454/B-22-007. June. Table 3-2. Available: [https://gaftp.epa.gov/Air/aqmg/SCRAM/models/preferred/aermod/aermod\\_userguide.pdf](https://gaftp.epa.gov/Air/aqmg/SCRAM/models/preferred/aermod/aermod_userguide.pdf). Accessed August 2022.

<sup>[2]</sup> Release height is from SCAQMD (2008). Final Localized Significance Threshold Methodology. July. Page 2-2. Available: <http://www.aqmd.gov/docs/default-source/ceqa/handbook/localized-significance-thresholds/final-lst-methodology-document.pdf?sfvrsn=2>. Accessed July 2022.

<sup>[3]</sup> Average vehicle height is 4 m. Plume height is 1.7 \* vehicle height. Release height is half of plume height. Release height = 4m\*1.7/2 = 3.4m. Sigma Z = plume height / 2.15 = 6.8/2.15 = 3.2m. Source: Santa Barbara AQIA Modeling Guidelines, Appendix C Modeling Emissions from Roadways, page C3, June 2020.

<sup>[4]</sup> Line source width for trucks is the width of the traveled lanes plus 3 meters on each side. Source: *Santa Barbara AQIA Modeling Guidelines, Appendix C Modeling Emissions from Roadways, page C3, June 2020.*

## Health Risk Evaluation

This analysis evaluated individual lifetime cancer risks and noncancer chronic impacts (Hlc) associated with the proposed Project's DPM emissions from construction and operation. The individual lifetime cancer risk represents the chance that an individual would contract cancer after exposure to the proposed Project TACs. Cancer risk is quantified by taking into consideration the TAC concentration, receptor breathing rate, duration and frequency of exposure, age sensitivity, and the TAC potency factor developed by OEHHA.

The Hlc evaluates the probability of TACs to cause adverse noncancer health effects due to long-term exposure. The Hlc is quantified by dividing the TAC concentration at each sensitive receptor location by the TAC reference exposure level (REL) established by OEHHA, where the REL is a pollutant concentration below which OEHHA has determined that no adverse health effect is anticipated. An acute HI, which evaluates the probability of TACs to cause adverse health effects due to short-term exposure, was not quantified for the proposed Project because the chief pollutant of concern is DPM, for which OEHHA has not established an acute REL. Furthermore, OEHHA states that an acute HI analysis of the individual TAC components of diesel exhaust is warranted only in certain unusual situations such as when a nearby receptor is located above the emission release point (e.g., on a hillside or in a multi-story apartment building) (OEHHA 2015). No unusual situations were identified for the proposed Project which would warrant an analysis of acute impacts.

The HRA analysis was performed using CARB's HARP software (CARB 2022b). HARP was developed by CARB to assess health risk under California's Air Toxics Hotspots Program and is appropriate for HRAs in support of CEQA documentation. HARP incorporates exposure parameters, environmental fate assumptions, dose calculation algorithms developed by OEHHA (OEHHA 2015), and ground-level concentrations predicted by dispersion modeling to estimate potential health impacts.

Exposure to TACs occurs through inhalation and subsequent absorption into the body. Cancer risk for residential offsite receptors conservatively assumed exposure starting in the third trimester before birth and an exposure duration of 30 years after birth. Cancer risk for offsite worker receptors assumed 25 years of exposure starting at 16 years of age. The RMP Derived breathing rate scenario was selected for residential exposures as recommended by SCAQMD (SCAQMD 2017). The OEHHA Derived breathing rate scenario was selected for offsite worker exposures as recommended by OEHHA (OEHHA 2015).

## ANALYSIS RESULTS

SCAQMD has established health-protective thresholds of 10 in a million ( $10E-06$ ) for cancer risk and 1.0 for Hlc (SCAQMD 2019). Table 3 presents HRA results and shows that Project activities would result in impacts below SCAQMD thresholds for cancer risk and noncancer chronic impacts for both residential and offsite worker receptors. It is important to note that sensitive receptors identified in Table 3 reflect those that would be most impacted; sensitive receptors other than those identified would experience lower impacts.

Table 3 results are conservative, that is they present higher impacts than would likely occur. This is in part due to the nature of OEHHA's methodology, which is intended to produce conservative estimates. The overestimation of impacts is also due to the conservative defaults used in calculating emissions in general and construction emissions in particular. Specifically, CalEEMod, used in calculating construction emissions was run with default construction equipment utilization that is depended primarily on project acreage.

CalEEMod does not differentiate between various construction approaches such as traditional construction vs. prefabricated construction. In traditional construction, buildings (foundations, walls, roofs) are constructed onsite from the ground up. Prefabricated construction uses prefabricated components that are delivered to the jobsite for assembly resulting in faster and more streamlined onsite construction. This is the anticipated approach for the proposed Project and as such would likely result in a shorter onsite construction period with fewer construction equipment and lower health risk.

**Table 3. Analysis Results**

Receptor	Cancer Risk	Above Threshold?	Noncancer Chronic Impact (HIC)	Above Threshold?	Exposure Scenario
Residential	9 in a million (9.06E-06)	No	9.33E-03	No	Start - 3rd trimester, duration - 30 years
Offsite Worker	0.5 in a million (5.54E-07)	No	3.94E-02	No	Start - 16 years, duration - 25 years

**Notes:**

SCAQMD Cancer Threshold: 10 in a million (10E-06)

SCAQMD Noncancer Chronic Threshold: 1

µg/m<sup>3</sup> = micrograms per meters cubed

MICR = maximum individual cancer risk

UTM Receptor Coordinates (E/N, meters):

MICR<sub>resident</sub> and HIC<sub>resident</sub> UTM: 350483/3787836, Fallbrook Ave

MICR<sub>worker</sub> and HIC<sub>worker</sub> UTM: 350300/3787800, north-west of the Project site

## REFERENCES

- CARB 2004. California Air Resources Board. 13 CCR § 2485, Airborne Toxic Control Measure to Limit Diesel-Fueled Commercial Motor Vehicle Idling. Available online: <https://ww2.arb.ca.gov/our-work/programs/atcm-to-limit-vehicle-idling>. Accessed: June 2022.
- CARB 2021. California Air Resources Board. EMFAC2021 Vol II, Handbook for Project-Level Analyses, Table 2.2-1 and Section 3.4. March 1, 2021. Available online: [https://ww2.arb.ca.gov/sites/default/files/2021-03/emfac2021\\_volume\\_2\\_pl\\_handbook.pdf](https://ww2.arb.ca.gov/sites/default/files/2021-03/emfac2021_volume_2_pl_handbook.pdf). Accessed: June 2022.
- CARB 2022a. California Air Resources Board. EMFAC2021. Available online: <https://arb.ca.gov/emfac/>. Accessed: June 2022.
- CARB 2022b. California Air Resources Board. Hotspots Analysis and Reporting Program Model, Air Dispersion Modeling and Risk Tool, version 2218. April. Available online: <https://ww2.arb.ca.gov/our-work/programs/hot-spots-analysis-reporting-program>. Accessed: June 2022.
- iLanco 2022. iLanco Environmental, LLC. Fallbrook HRA Technical Memorandum. June 27.
- Linscott Law & Greenspan 2021. Transportation Assessment. September 14.
- OEHHA 2015. Air Toxics Hot Spots Program Guidance Manual for the Preparation of Risk Assessments, Appendix D: Risk Assessment Procedures to Evaluate Particulate Emissions from Diesel-Fueled Engines. February. Available at: <https://oehha.ca.gov/air/crnrr/notice-adoption-air-toxics-hot-spots-program-guidance-manual-preparation-health-risk-0>. Accessed: June 2022.
- SCAQMD 2017. South Coast Air Quality Management District. Risk Assessment Procedures for Rules 1401, 1401.1 and 212, Version 8.1. September. Available online: <http://www.aqmd.gov/home/permits/risk-assessment>. Accessed: June 2022.
- SCAQMD 2019. South Coast Air Quality Management District. Air Quality Management Thresholds. April 2019. Available online: <http://www.aqmd.gov/docs/default-source/ceqa/handbook/scaqmd-air-quality-significance-thresholds.pdf>. Accessed: June 2022.
- SCAQMD 2020. South Coast Air Quality Management District. Meteorological Modeling Data. Available online: <http://www.aqmd.gov/home/air-quality/meteorological-data/aermod-table-1>. Accessed: June 2022.
- SCAQMD 2022. South Coast Air Quality Management District. *Modeling Guidance for AERMOD*. Available online: <https://www.aqmd.gov/home/air-quality/meteorological-data/modeling-guidance>. Accessed: June 2022.
- USEPA 2021. U.S. Environmental Protection Agency. AERMOD version 211112. Modeling Code and Documentation. Available online: <https://www.epa.gov/scram/air-quality-dispersion-modeling-preferred-and-recommended-models>. Accessed: June 2022.

Attachment A

Supporting Information

Table A.1.

Construction Activity	PM10ex (DPM) (ton/yr)	
	2022	2023
Demolition onsite	1.15E-02	
Site Preparation onsite	2.99E-03	
Grading onsite	9.41E-03	
Building Construction onsite	6.07E-03	7.52E-02
Paving onsite		5.10E-03
Architectural Coatings onsite		7.10E-04

**Source:**

CalEEMod provided by Envicom ENV-2021-10328-MND-A.pdf

**Notes:**

Onsite emissions reflect on-site construction equipment asumed to all be diesel-fueled.

Offsite emissions reflect haul and vendor trucks conservatively assumed to all be diesel-fueled.

Table A.2.

Construction Source Description	Source Group	Pollutant	Annual Emissions (lb/yr)		Average Annual Emissions by HRA Exposure Period (lb/yr)				
			2022	2023	Residential Age 3TM < 2 2022-2023 (2-yr avg)	Residential Age 2 < 16 2024-2037 (14-yr avg)	Residential Age 16 < 30 2038-2051 (14-yr avg)	Occupational Age 16+ 2022-2046 (25-yr avg)	Chronic Noncancer (max year)
Building construction equipment	CONEQB	DPM	12.14	150.4	81.27	0	0	6.50	150.4
Construction equipment	CONEQ	DPM	47.8	11.62	29.71	0	0	2.38	47.8

**Table A.3.**

**Operational Activity**

One-way trips per day <sup>1</sup>	45
<b><i>Offsite Transit</i></b>	
PM10 exhaust (ton/yr) <sup>2</sup>	0.0043
VMT 1-way trip (mi) <sup>3</sup>	6.9
PM10 exhaust (lb/yr-mi)	1.25
<b><i>Onsite Transit</i></b>	
EMFAC PM10 exhaust emission factor	0.014
<b><i>Onsite Idling</i></b>	
Onsite idling time per 1-way trip (min) <sup>4</sup>	5
EMFAC PM10 exhaust emission factor	0.016
CARB factor <sup>6</sup>	2.5
DPM emissions (lb/yr)	0.12

**Source:**

1 Project description.

2 PM10 exhaust - CalEEMod Output, Section 4.1.

3 1-way VMT - CalEEMod Output, Section 4.3.

4 Onsite transit emission factor is from EMFAC2021 at 10 mph for heavy duty trucks.

5 CARB's Airborne Toxics Control Regulation limits idling to 5 minutes. Conservatively, for the purposes of this analysis, a total of 10 minutes (5 minutes per each 1-way trip) of onsite idling was assumed. Idling may occur at any point along the onsite transit routes; idling emissions were added and modeled together with onsite transit emissions.

6 Onsite idling emission factor for trucks was based on EMFAC2021 emissions at 5 mph for heavy duty trucks, corrected by a CARB-specified speed correction factor of 2.5 mph. EMFAC2021 Vol II,

**Notes:**

Conservatively assumes that all PM10 exhaust emissions are from trucks.

Table A.4.

Operational Source Description	Source Group	Pollutant	Source Group Aggregated Length (m)	Source Group Usage	Annual Emissions (lb/yr)	Average Annual Emissions by HRA Exposure Period (lb/yr)				
						Residential Age 3TM < 2022-2023 (2-yr avg)	Residential Age 2 < 16 2024-2037 (14-yr avg)	Residential Age 16 < 30 2038-2051 (14-yr avg)	Occupational Age 16+ 2022-2046 (25-yr avg)	Chronic Noncancer (max year)
Trucks on street Roscoe	TRSTR	DPM	1,002	50%	0.388	0	0.388	0.388	0.357	0.388
Trucks on street Fallbrook	TRSTF	DPM	778	50%	0.301	0	0.301	0.301	0.277	0.301
Trucks onsite transit and idling	TRON	DPM	541	100%	0.288	0	0.288	0.288	0.265	0.288

**Notes:**

1 Route length is from AERMOD.

2 DPM=PM10 exhaust.